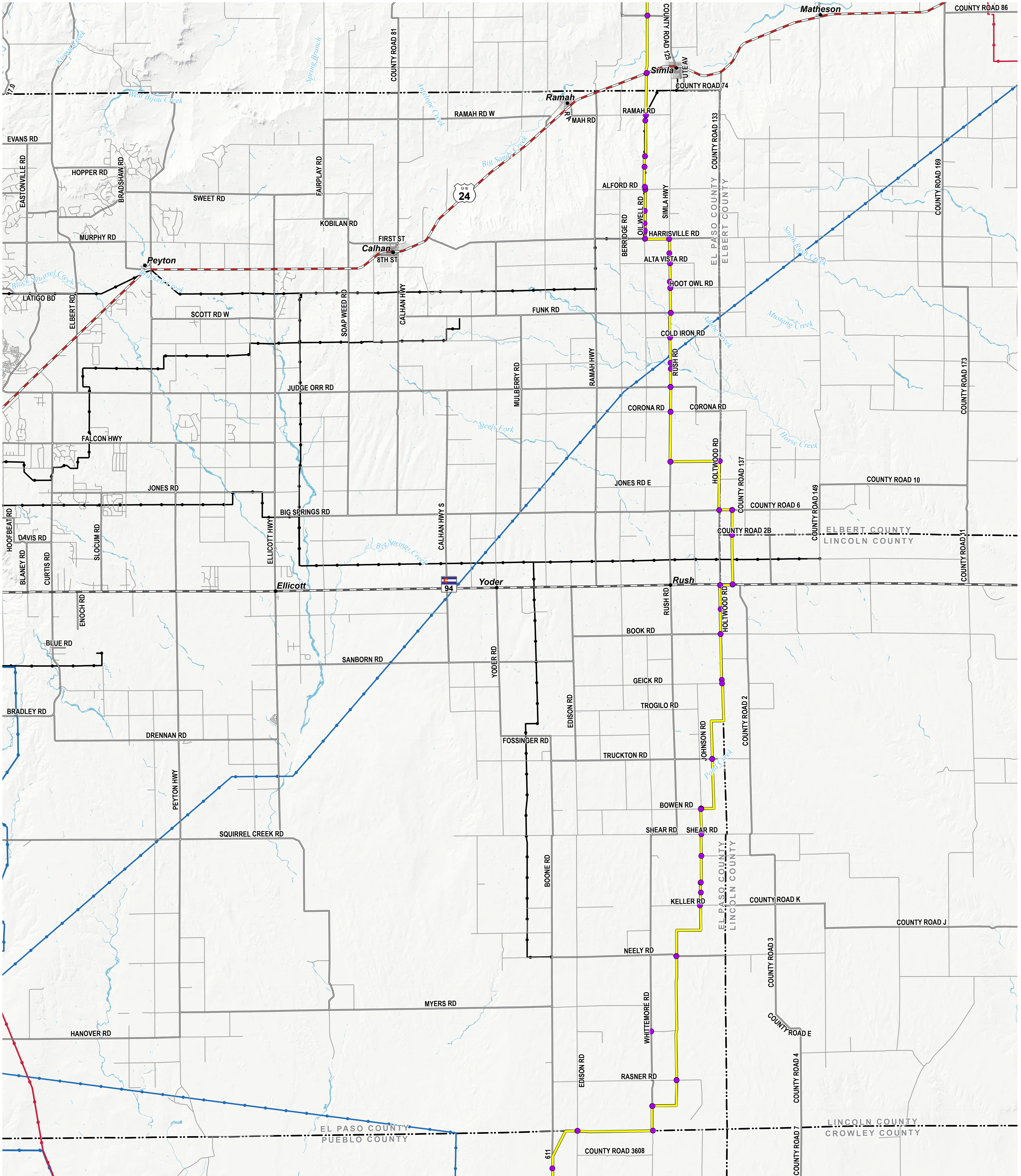


MAP SET

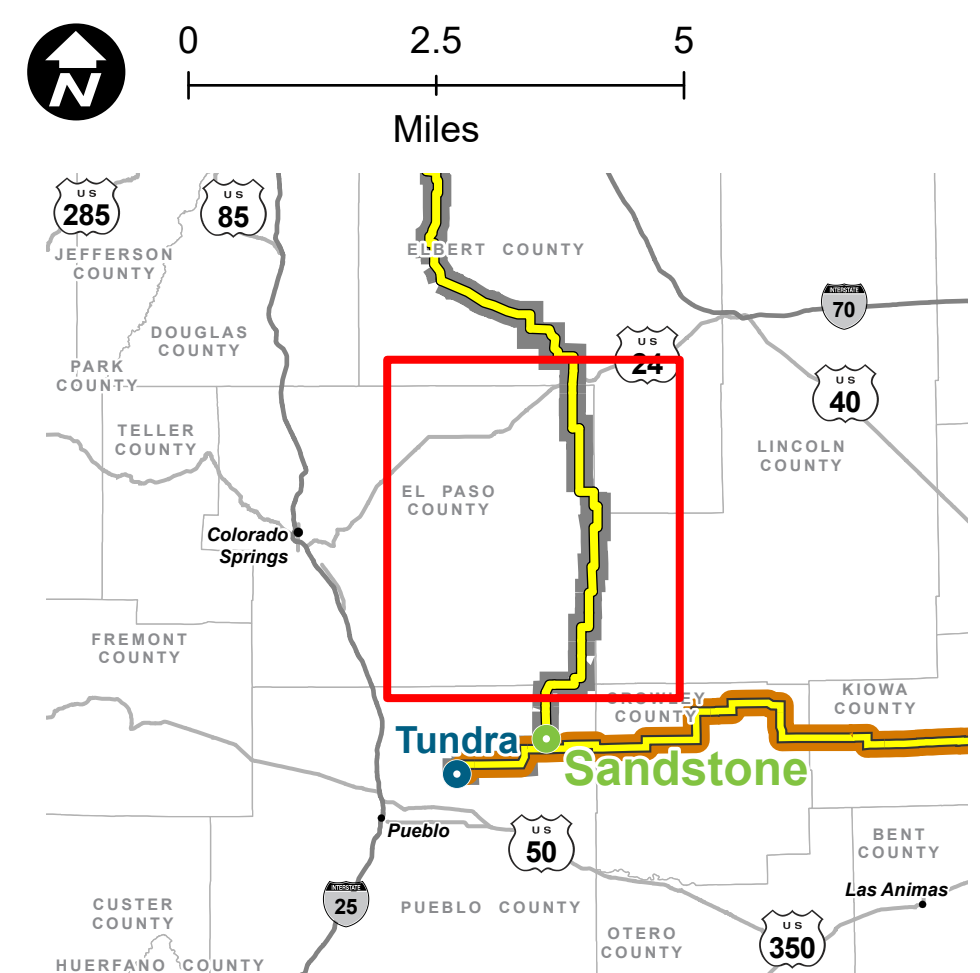
ATTACHMENT B: VICINITY MAP

COLORADO'S POWER PATHWAY



- Legend**
- Proposed Transmission Route
 - Access Point Location
 - Boundary**
(CDOT 2021, DOLA 2021)
 - Municipal Boundary
 - County
 - Transportation**
(CDOT 2021, BTS 2020)
 - U.S. Highway
 - State Highway
 - Local Road
- Existing Transmission Line**
(HIFLD 2023)
 - 115kV Transmission Line
 - 230kV Transmission Line
 - 345kV Transmission Line

*No staging areas or batch plants are planned in El Paso County



PRELIMINARY, SUBJECT TO CHANGE
The information contained herein is believed to be accurate and suitable for limited internal use only. Xcel Energy/Public Service Company of Colorado makes no warranty as to the accuracy or suitability of any information contained herein for use by third parties. The accuracy of this map and the information depicted should be verified prior to use. The user shall assume all risk and responsibility for any and all damages, including consequential damages, which may arise from the user's reliance on this information.

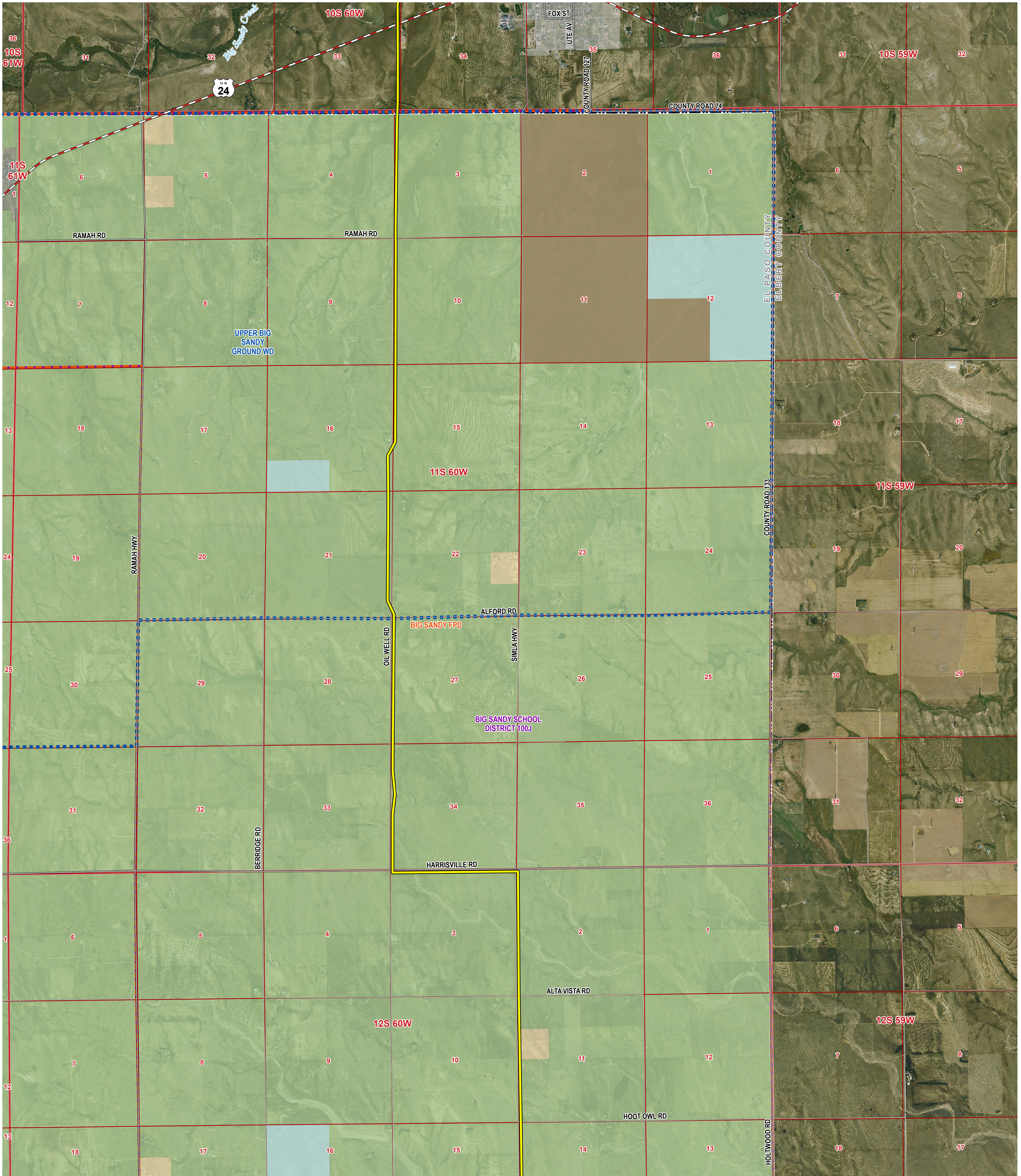
Revised: 5/16/2024 | NOT FOR CONSTRUCTION

Path: Z:\Projects\IDEN\1163_0039_CO_Pathway_Permitting\GIS\Layouts\Permitting\El_Paso_Co\El_Paso_Co_Permit.aprx

Vicinity Map

ATTACHMENT F: LAND USE AND ZONING MAP

COLORADO'S POWER PATHWAY



Legend

Proposed Transmission Route

Boundary (CDOT 2021, BLM 2020, DOLA 2021)

- County
- Section
- Township
- Municipal Boundary

Transportation (CDOT 2021, BTS 2020)

- U.S. Highway
- Major Road
- Local Road

Zoning (El Paso County 2023)

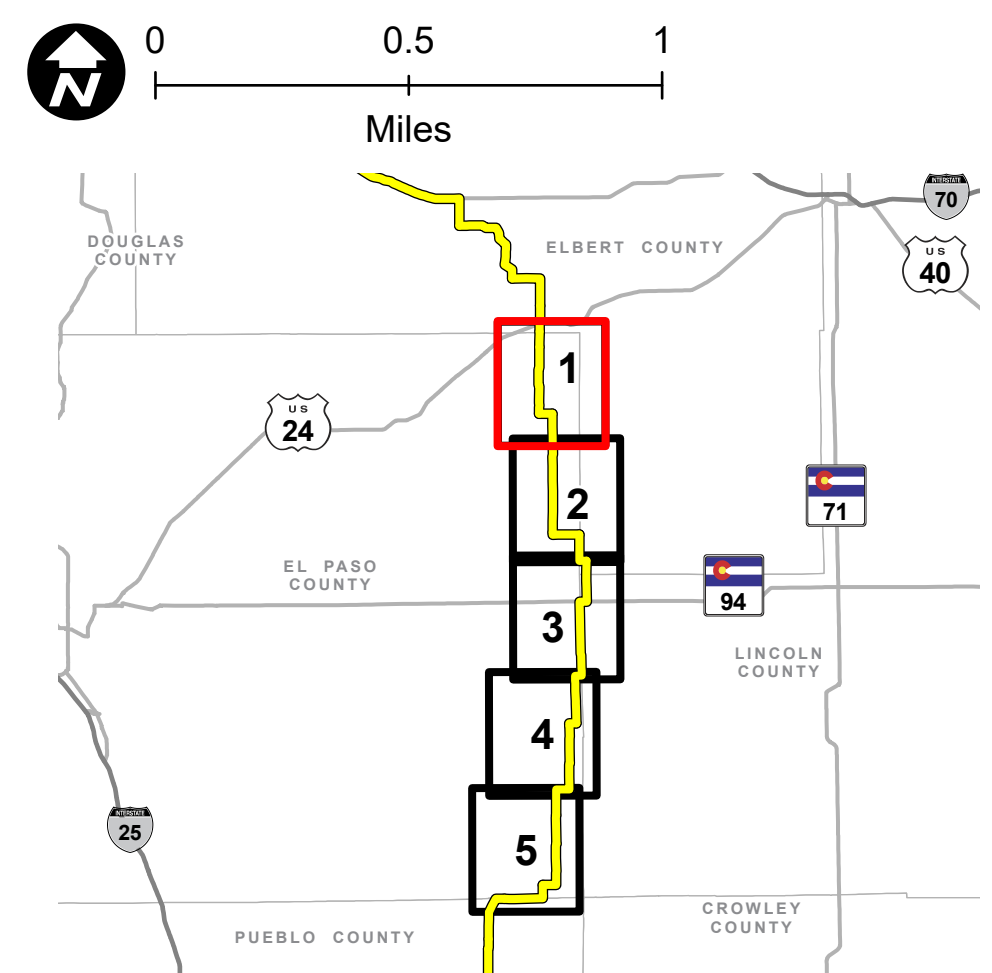
- A-35: Agricultural (35 acres)
- RR-5: Residential Rural (5 acres)

Jurisdiction (COMap 2023)

- Conservation Easement
- CO State

Special Districts (El Paso County 2023)

- Water District
- Fire District
- School District

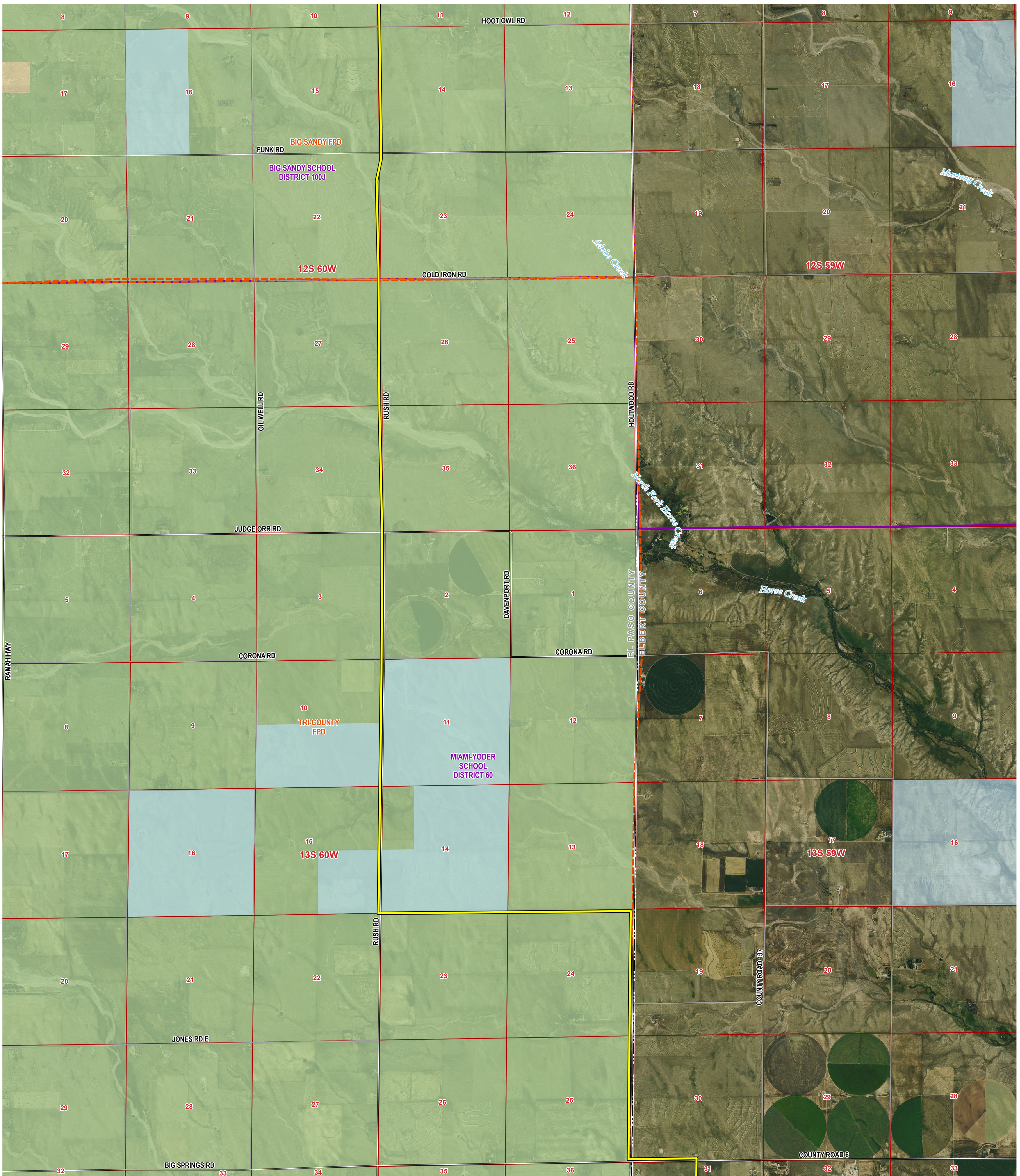


PRELIMINARY, SUBJECT TO CHANGE
 The information contained herein is believed to be accurate and suitable for limited internal uses only. Xcel Energy/Public Service Company of Colorado makes no warranty as to the accuracy or suitability of any information contained herein for use by third parties. The accuracy of this map and the information depicted should be verified prior to use. The user shall assume all risk and responsibility for any and all damages, including consequential damages, which may arise from the user's reliance on this information.

Revised: 3/29/2024 | NOT FOR CONSTRUCTION

Path: Z:\Projects\IDEN\1163_0039_CO_Pathway_Permits\GIS\Layouts\Permitting\El_Paso_Co\El_Paso_Co_Permit.aprx

COLORADO'S POWER PATHWAY

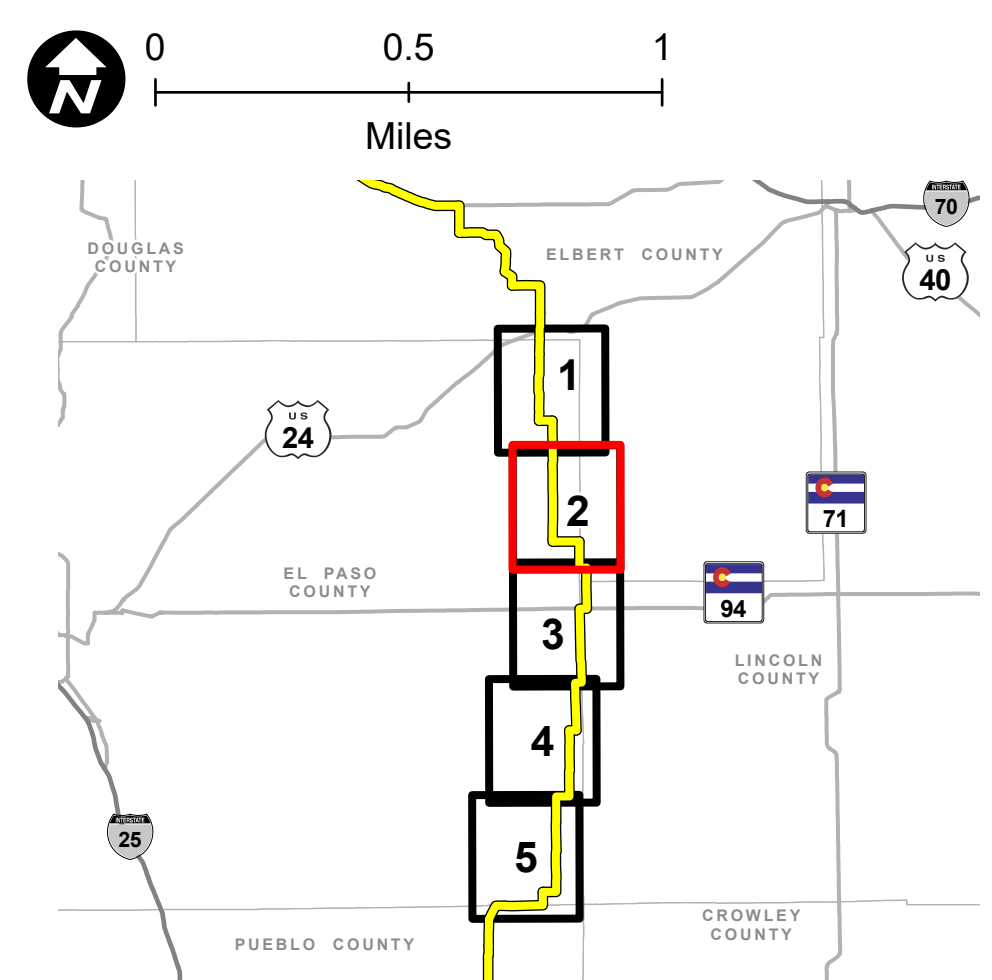


Legend

- Proposed Transmission Route
- Boundary**
(CDOT 2021, BLM 2020, DOLA 2021)
- County
- Section
- Township
- Municipal Boundary
- Transportation**
(CDOT 2021, BTS 2020)
- U.S. Highway
- Major Road
- Local Road

- Zoning**
(El Paso County 2023)
- A-35: Agricultural (35 acres)
- RR-5: Residential Rural (5 acres)
- Jurisdiction**
(COMap 2023)
- Conservation Easement
- CO State

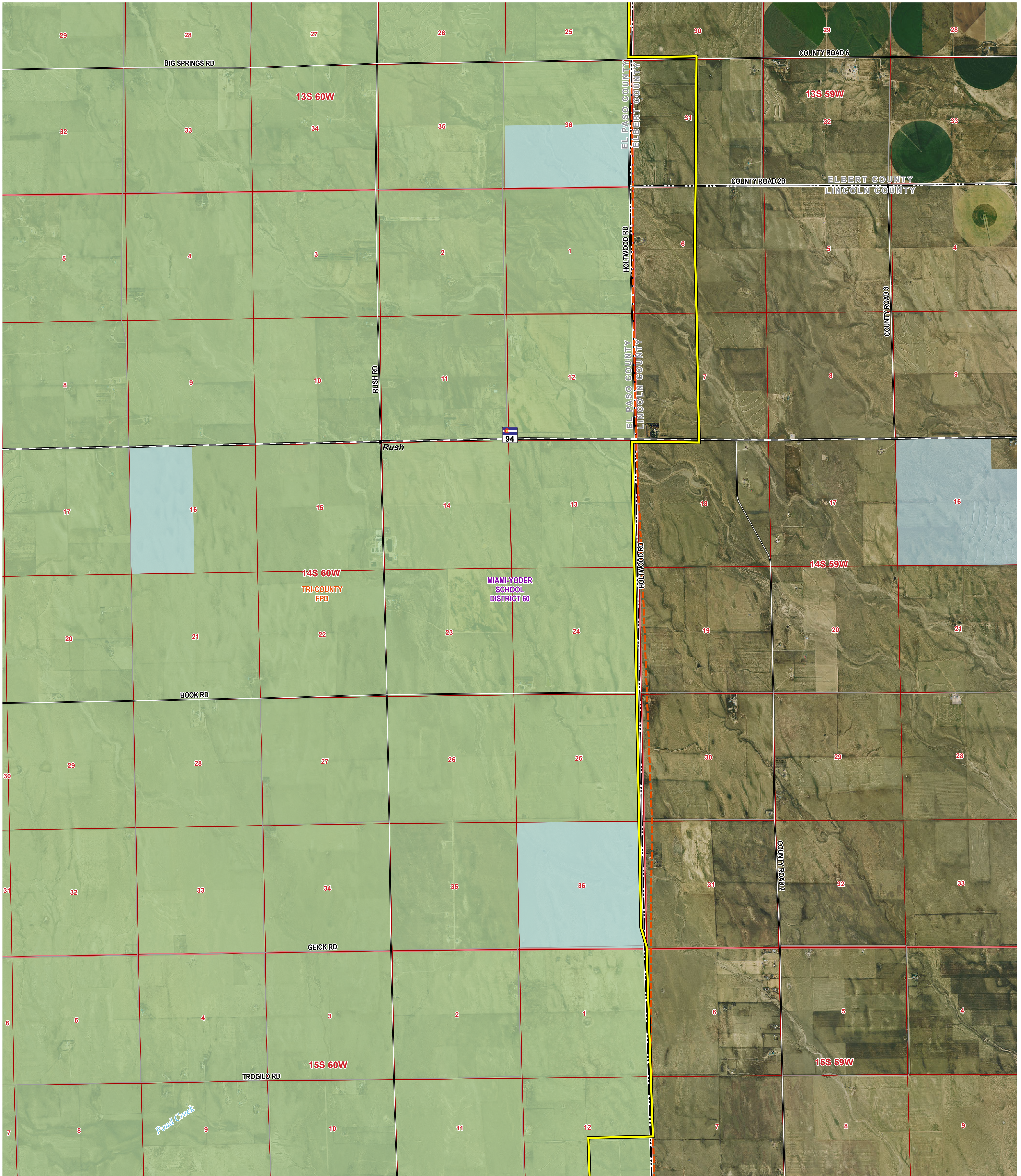
- Special Districts**
(El Paso County 2023)
- Water District
- Fire District
- School District



PRELIMINARY, SUBJECT TO CHANGE
The information contained herein is believed to be accurate and suitable for limited internal uses only. Xcel Energy/Public Service Company of Colorado makes no warranty as to the accuracy or suitability of any information contained herein for use by third parties. The accuracy of this map and the information depicted should be verified prior to use. The user shall assume all risk and responsibility for any and all damages, including consequential damages, which may arise from the user's reliance on this information.

Revised: 3/29/2024 | NOT FOR CONSTRUCTION
Path: Z:\Projects\IDEN\1163_0039_CO_Pathway_Permits\GIS\Layouts\Permitting\El_Paso_Co\El_Paso_Co_Permit.aprx

COLORADO'S POWER PATHWAY

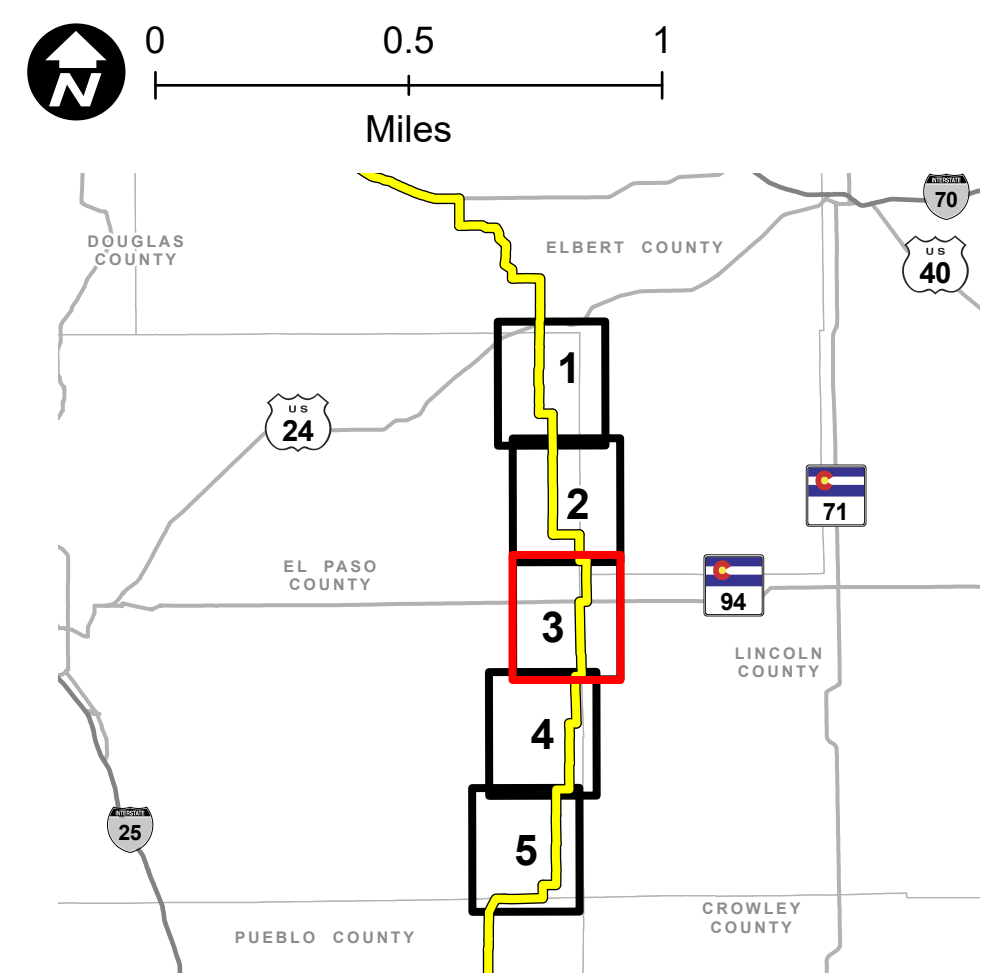


Legend

- Proposed Transmission Route
- Boundary**
(CDOT 2021, BLM 2020, DOLA 2021)
- County
- Section
- Township
- Municipal Boundary
- Transportation**
(CDOT 2021, BTS 2020)
- U.S. Highway
- Major Road
- Local Road

- Zoning**
(El Paso County 2023)
- A-35: Agricultural (35 acres)
- RR-5: Residential Rural (5 acres)
- Jurisdiction**
(COMap 2023)
- Conservation Easement
- CO State

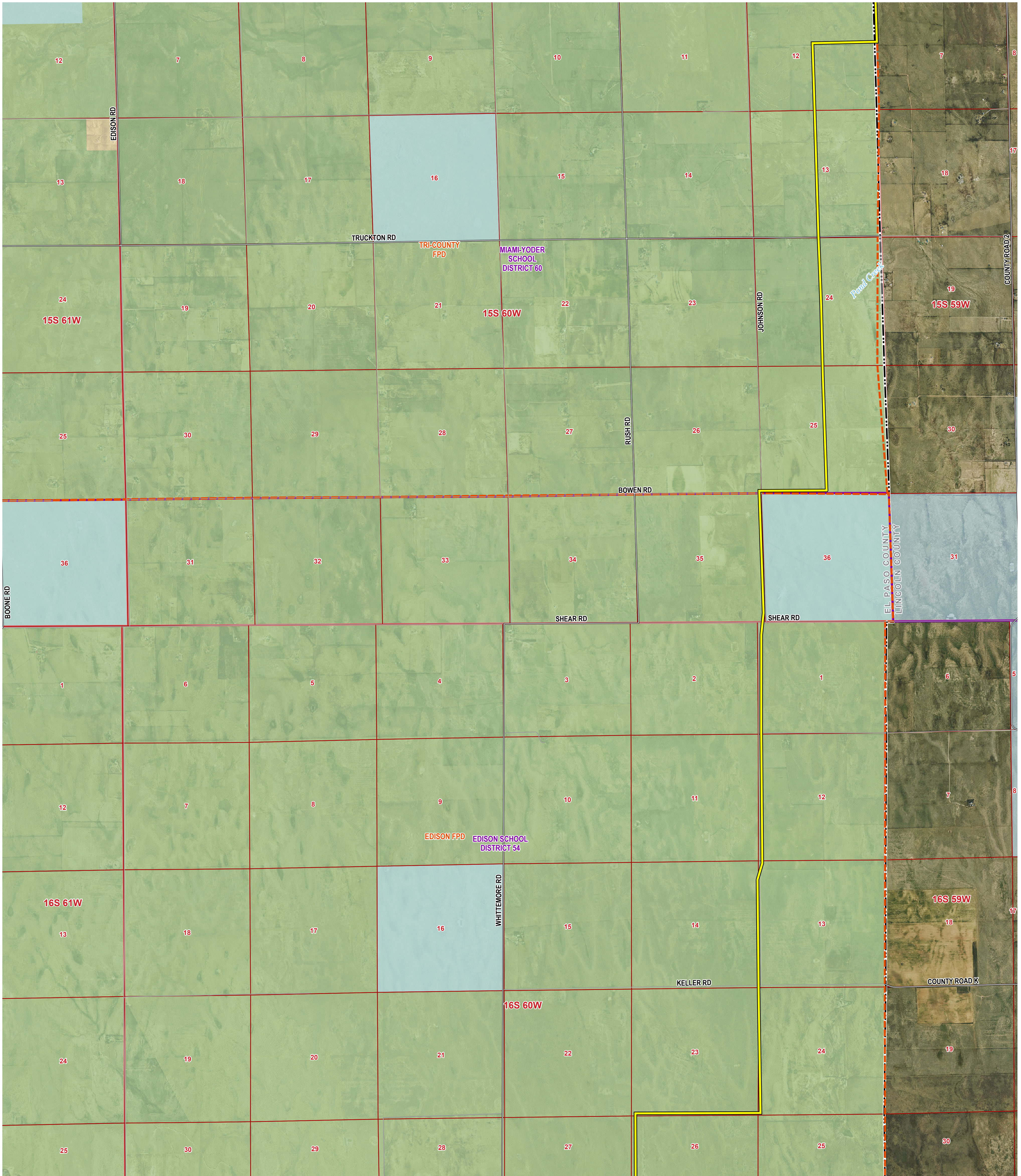
- Special Districts**
(El Paso County 2023)
- Water District
- Fire District
- School District



PRELIMINARY, SUBJECT TO CHANGE
The information contained herein is believed to be accurate and suitable for limited internal uses only. Xcel Energy/Public Service Company of Colorado makes no warranty as to the accuracy or suitability of any information contained herein for use by third parties. The accuracy of this map and the information depicted should be verified prior to use. The user shall assume all risk and responsibility for any and all damages, including consequential damages, which may arise from the user's reliance on this information.

Revised: 3/29/2024 | NOT FOR CONSTRUCTION
Path: Z:\Projects\IDEN\1163_0039_CO_Pathway_Permits\GIS\Layouts\Permitting\El_Paso_Co\El_Paso_Co_Permit.aprx

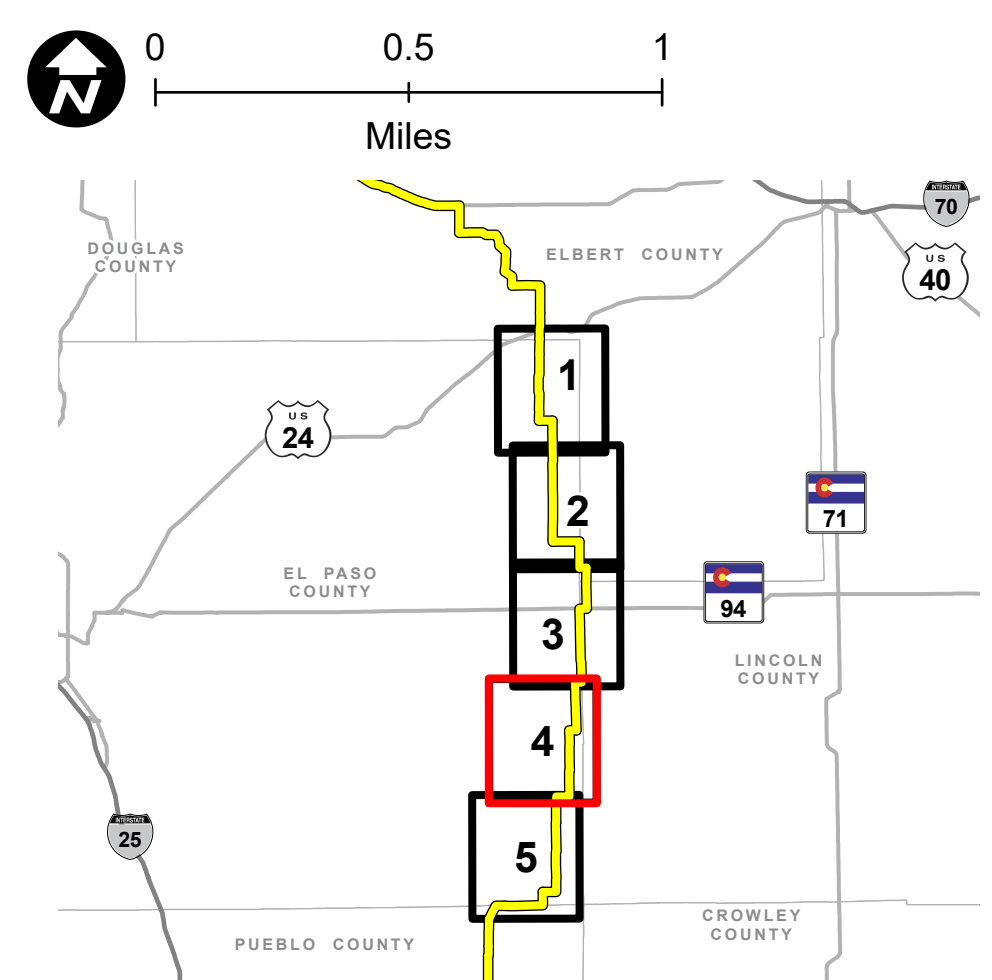
COLORADO'S POWER PATHWAY



- Legend**
- Proposed Transmission Route
 - Boundary** (CDOT 2021, BLM 2020, DOLA 2021)
 - County
 - Section
 - Township
 - Municipal Boundary
 - Transportation** (CDOT 2021, BTS 2020)
 - U.S. Highway
 - Major Road
 - Local Road

- Zoning** (El Paso County 2023)
- A-35: Agricultural (35 acres)
 - RR-5: Residential Rural (5 acres)
- Jurisdiction** (COMap 2023)
- Conservation Easement
 - CO State

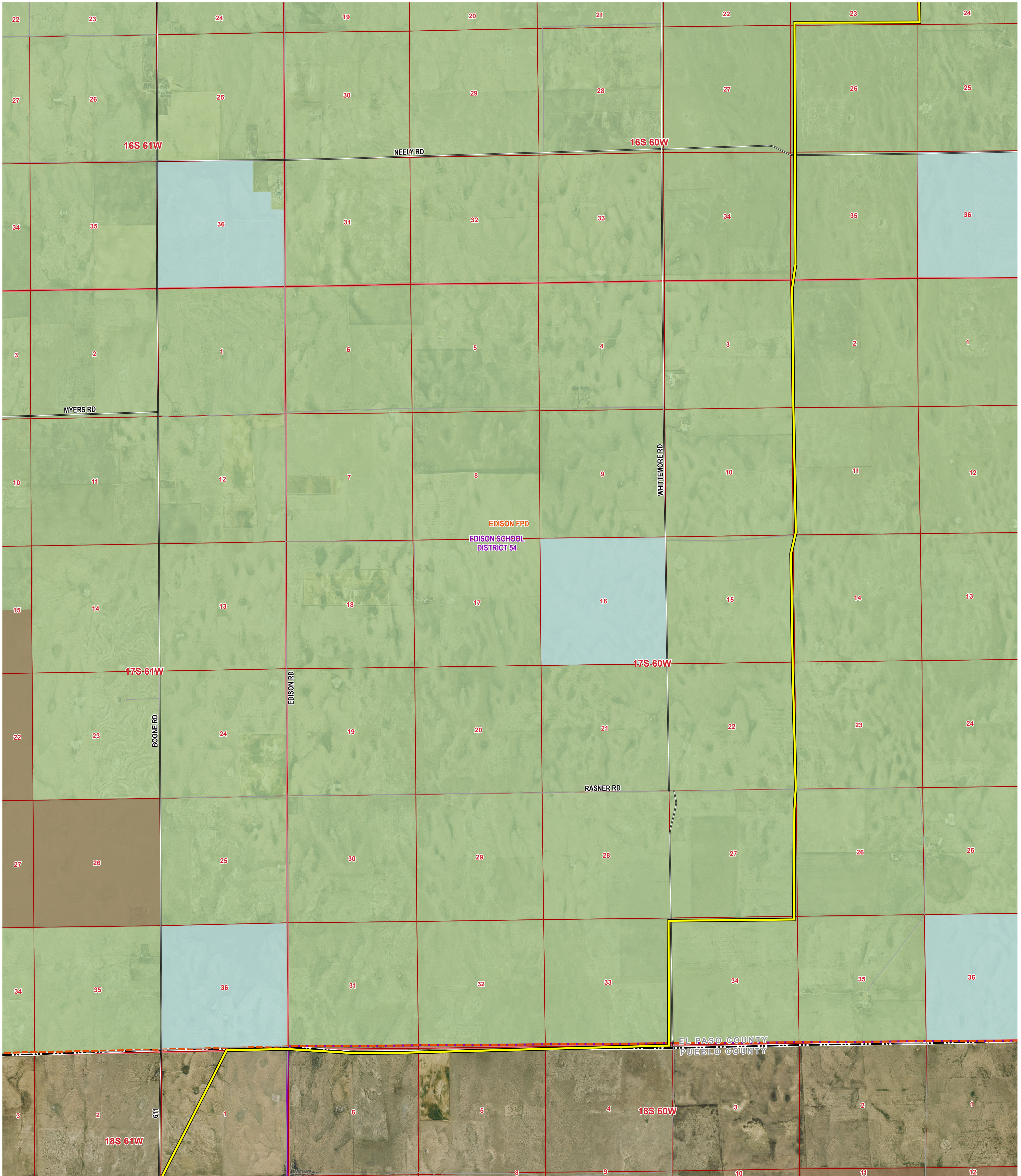
- Special Districts** (El Paso County 2023)
- Water District
 - Fire District
 - School District



PRELIMINARY, SUBJECT TO CHANGE
 The information contained herein is believed to be accurate and suitable for limited internal use only. Xcel Energy/Public Service Company of Colorado makes no warranty as to the accuracy or suitability of any information contained herein for use by third parties. The accuracy of this map and the information depicted should be verified prior to use. The user shall assume all risk and responsibility for any and all damages, including consequential damages, which may arise from the user's reliance on this information.

Revised: 3/29/2024 | NOT FOR CONSTRUCTION
 Path: Z:\Projects\IDEN\1163_0039_CO_Pathway_Permits\GIS\Layouts\Permitting\El_Paso_Co\El_Paso_Co_Permit.aprx

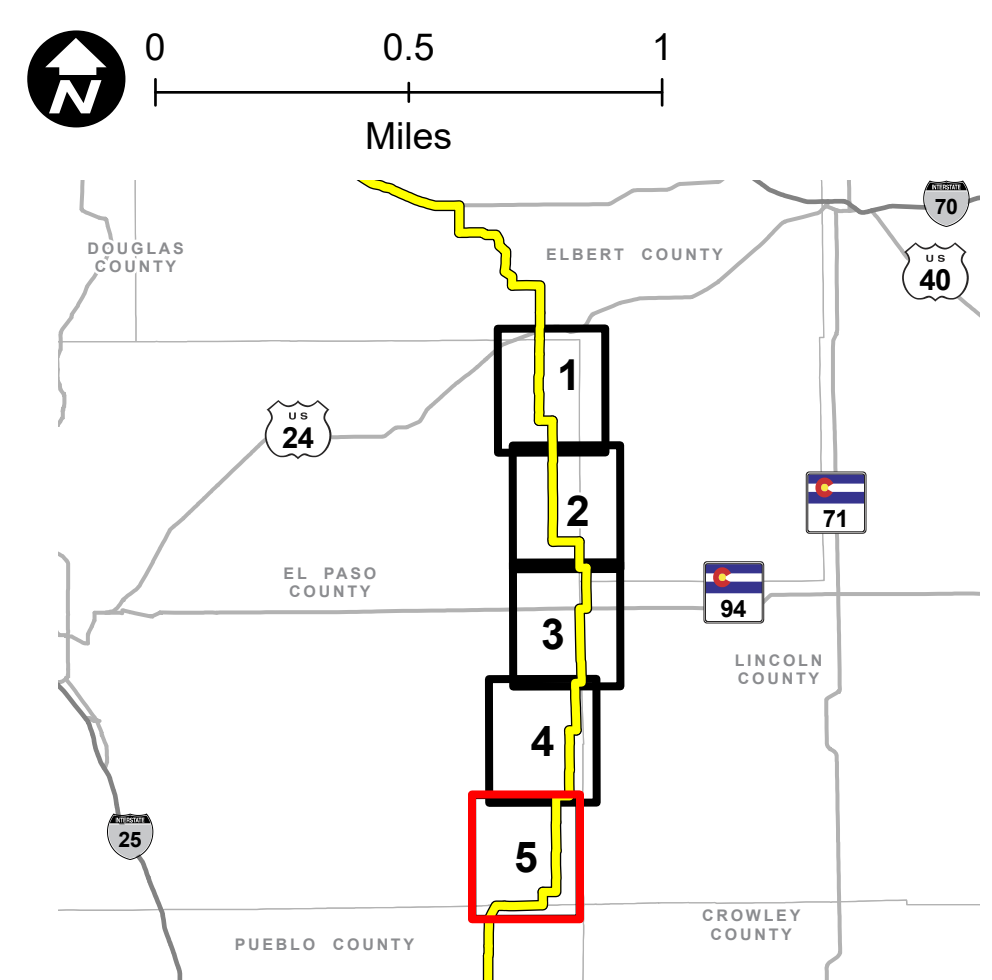
COLORADO'S POWER PATHWAY



- Legend**
- Proposed Transmission Route
 - Boundary** (CDOT 2021, BLM 2020, DOLA 2021)
 - County
 - Section
 - Township
 - Municipal Boundary
 - Transportation** (CDOT 2021, BTS 2020)
 - U.S. Highway
 - Major Road
 - Local Road

- Zoning** (El Paso County 2023)
- A-35: Agricultural (35 acres)
 - RR-5: Residential Rural (5 acres)
- Jurisdiction** (COMap 2023)
- Conservation Easement
 - CO State

- Special Districts** (El Paso County 2023)
- Water District
 - Fire District
 - School District

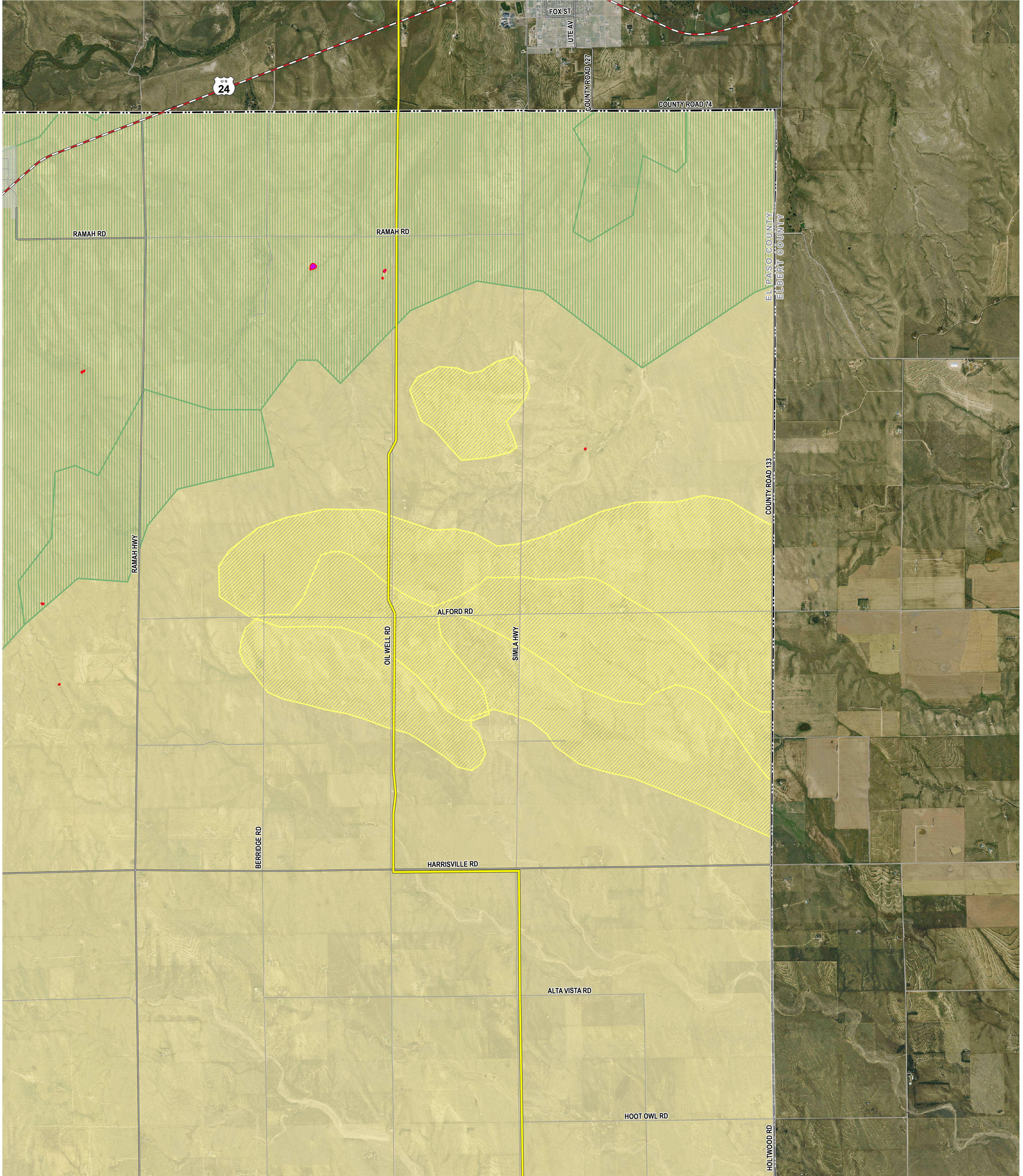


PRELIMINARY, SUBJECT TO CHANGE
 The information contained herein is believed to be accurate and suitable for limited internal uses only. Xcel Energy/Public Service Company of Colorado makes no warranty as to the accuracy or suitability of any information contained herein for use by third parties. The accuracy of this map and the information depicted should be verified prior to use. The user shall assume all risk and responsibility for any and all damages, including consequential damages, which may arise from the user's reliance on this information.

Revised: 3/29/2024 | NOT FOR CONSTRUCTION
 Path: Z:\Projects\DEN\1163_0039_CO_Pathway_Permits\GIS\Layouts\Permitting\El_Paso_Co\El_Paso_Co_Permit.aprx

**ATTACHMENT G: SOILS, GEOLOGIC, AND NATURAL HAZARD
AREAS MAP**

COLORADO'S POWER PATHWAY



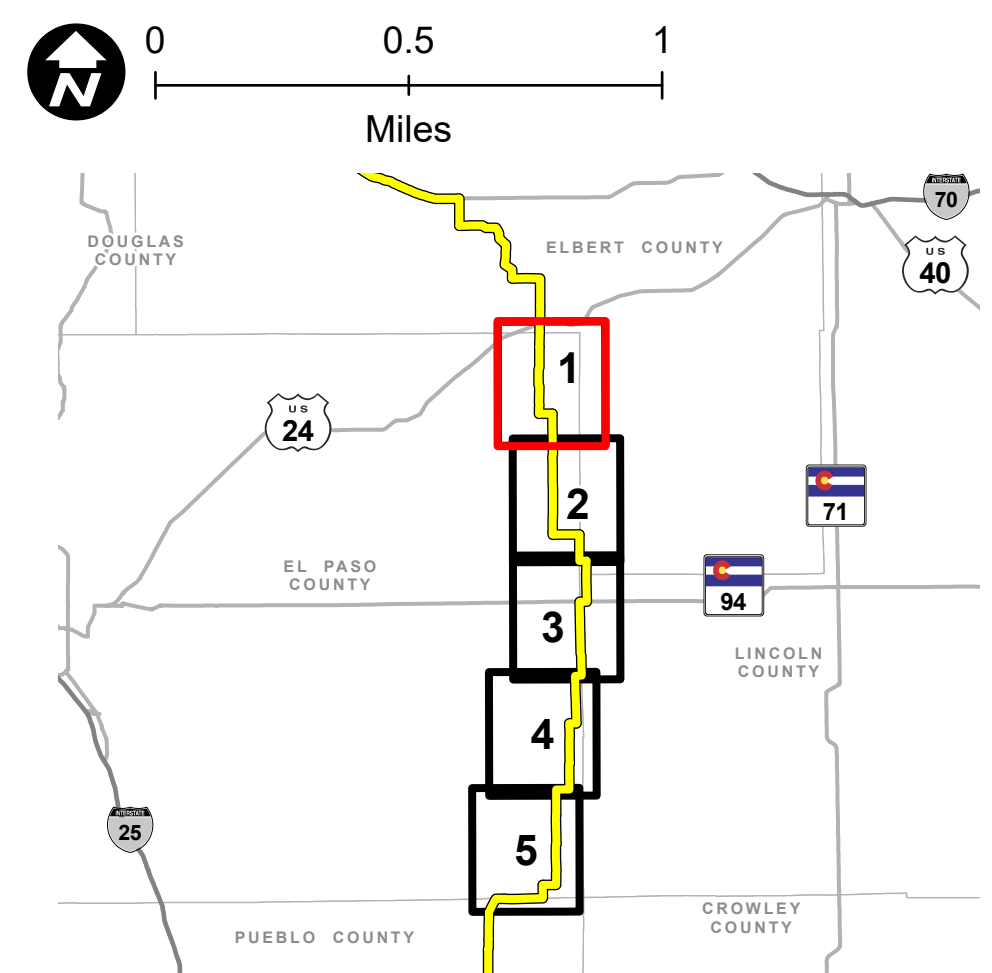
Legend

- Proposed Transmission Route
- Boundary**
(CDOT 2021, DOLA 2021)
- County
- Municipal Boundary
- Transportation**
(CDOT 2021, BTS 2020)
- U.S. Highway
- Major Road
- Local Road

- Soil Hazards**
(CGS 2024)
- Eolian (Wind Blown) Deposits
- Dune & Sheet Sand Deposits
- Cretaceous & Tertiary Formations

- Geologic Hazards**
(CGS 2024)
- Landslide
- Wildfire Hazard Potential**
(USDA 2024)
- Very High
- Very Low

- Hydrology**
(NHD 2023)
- Perennial Stream
- Intermittent Stream
- Waterbody

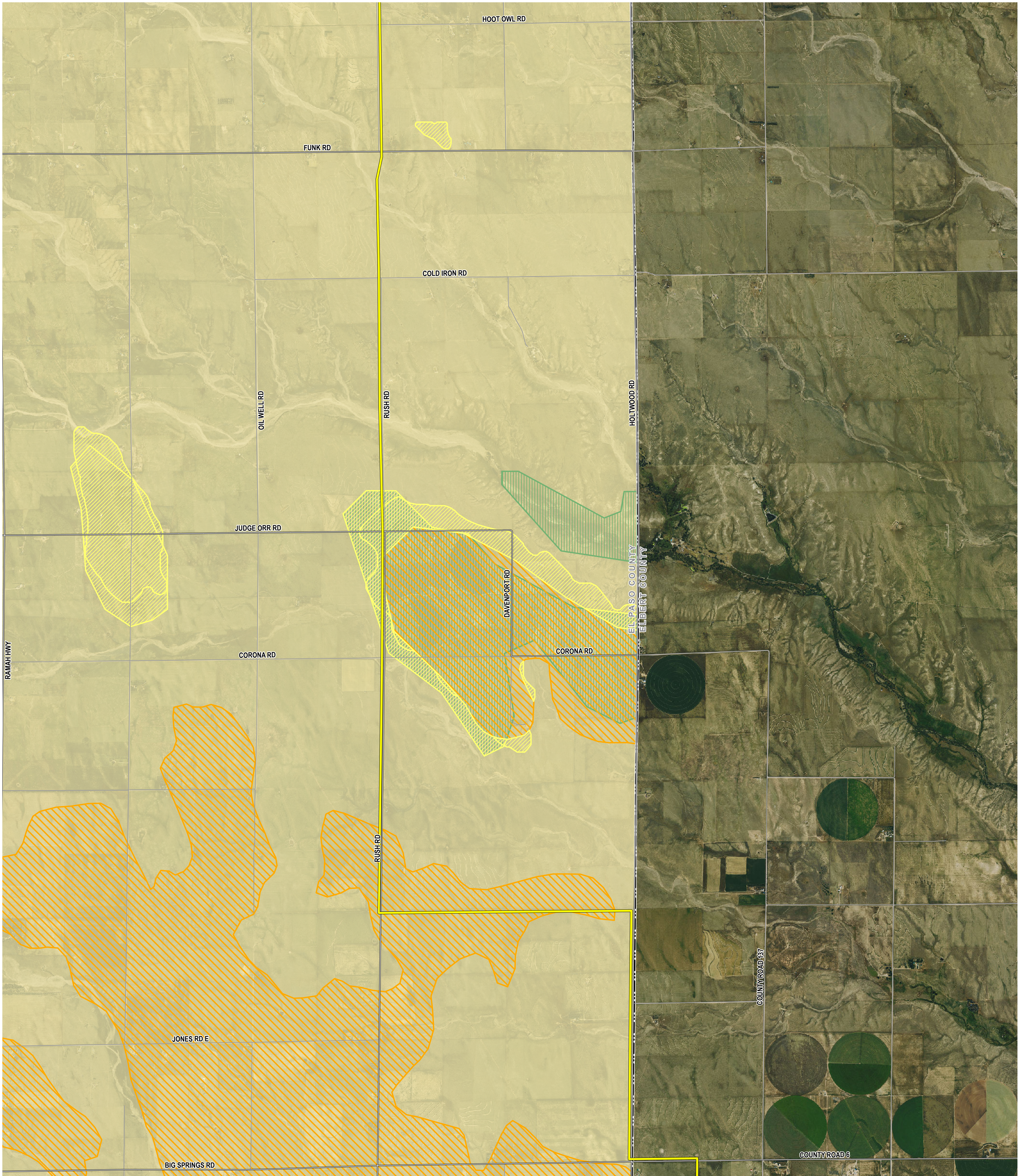


PRELIMINARY, SUBJECT TO CHANGE
The information contained herein is believed to be accurate and suitable for limited internal uses only. Xcel Energy/Public Service Company of Colorado makes no warranty as to the accuracy or suitability of any information contained herein for use by third parties. The accuracy of this map and the information depicted should be verified prior to use. The user shall assume all risk and responsibility for any and all damages, including consequential damages, which may arise from the user's reliance on this information.

Revised: 3/27/2024 | NOT FOR CONSTRUCTION

Path: Z:\Projects\IDEN\1163_0039_CO_Pathway_Permits\GIS\Layouts\Permitting\El_Paso_Co\El_Paso_Co_Permit.aprx

COLORADO'S POWER PATHWAY

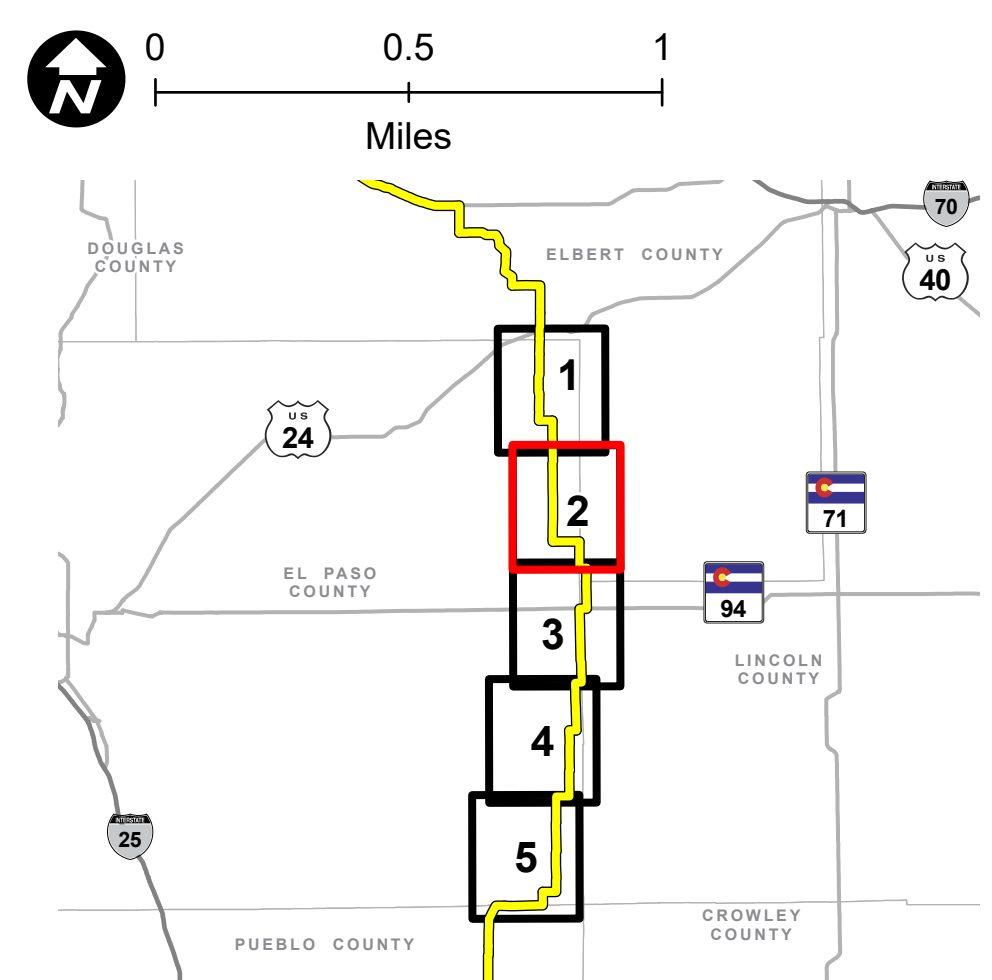


- Legend**
- Proposed Transmission Route
 - Boundary** (CDOT 2021, DOLA 2021)
 - County
 - Municipal Boundary
 - Transportation** (CDOT 2021, BTS 2020)
 - U.S. Highway
 - Major Road
 - Local Road

- Soil Hazards** (CGS 2024)
- Eolian (Wind Blown) Deposits
 - Dune & Sheet Sand Deposits
 - Cretaceous & Tertiary Formations

- Geologic Hazards** (CGS 2024)
- Landslide
 - Wildfire Hazard Potential** (USDA 2024)
 - Very High
 - Very Low

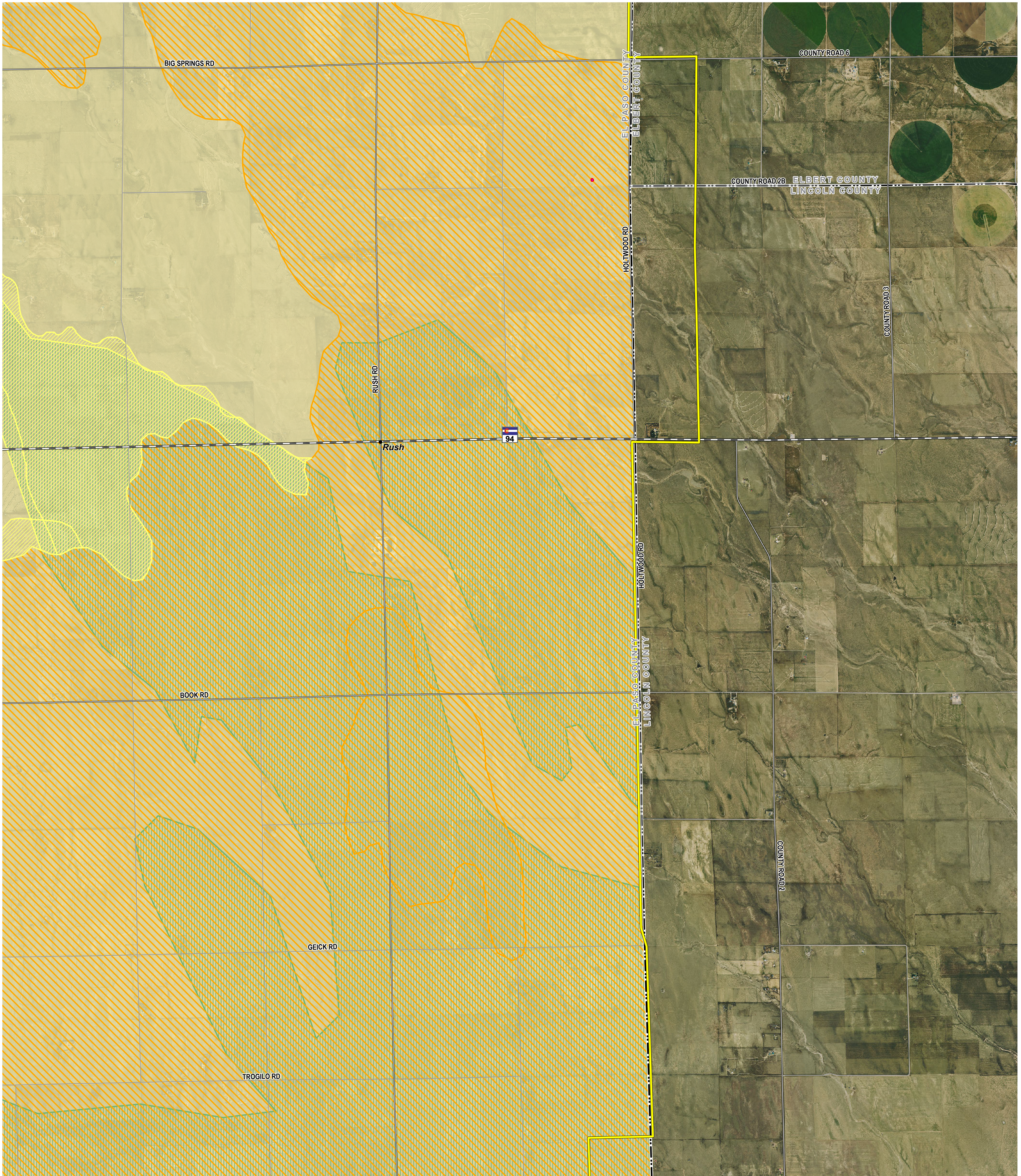
- Hydrology** (NHD 2023)
- Perennial Stream
 - Intermittent Stream
 - Waterbody



PRELIMINARY, SUBJECT TO CHANGE
 The information contained herein is believed to be accurate and suitable for limited internal uses only. Xcel Energy/Public Service Company of Colorado makes no warranty as to the accuracy or suitability of any information contained herein for use by third parties. The accuracy of this map and the information depicted should be verified prior to use. The user shall assume all risk and responsibility for any and all damages, including consequential damages, which may arise from the user's reliance on this information.

Revised: 3/27/2024 | NOT FOR CONSTRUCTION
 Path: Z:\Projects\IDEN\1163_0039_CO_Pathway_Permit\GIS\Layouts\Permitting\El_Paso_Co\El_Paso_Co_Permit.aprx

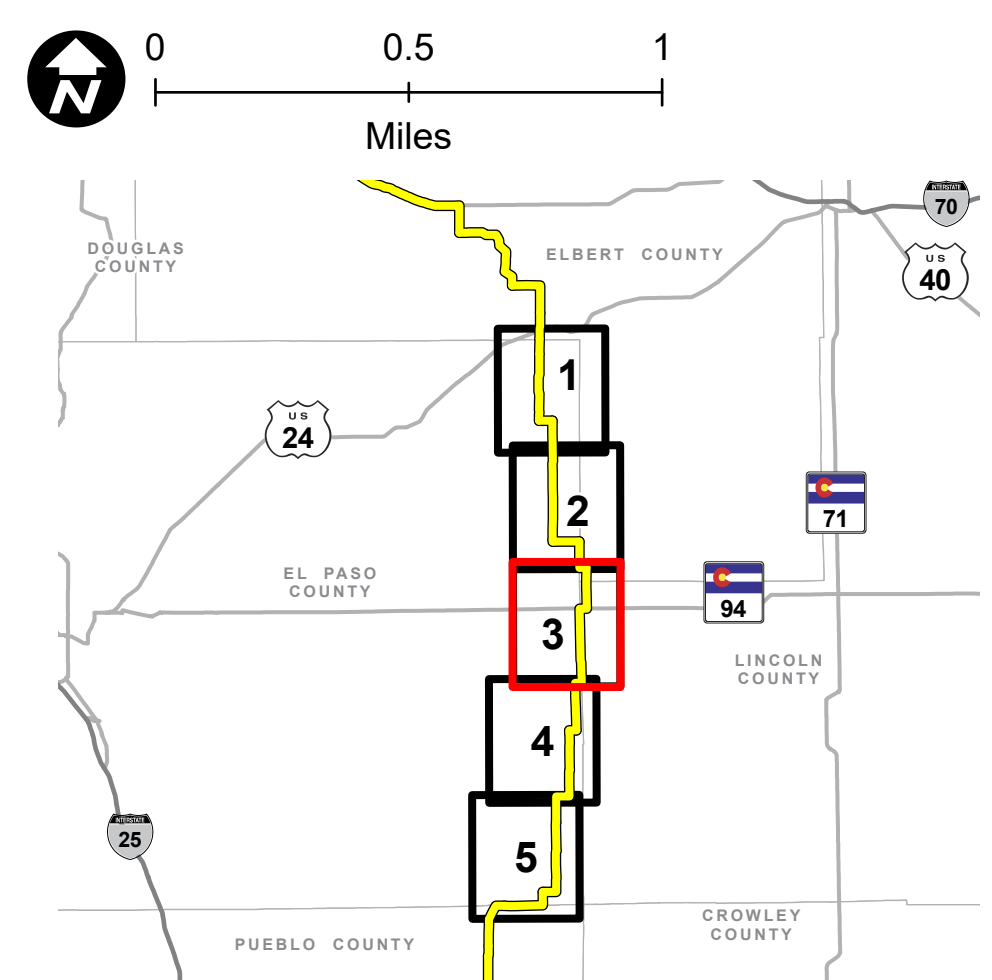
COLORADO'S POWER PATHWAY



- Legend**
- Proposed Transmission Route
 - Boundary** (CDOT 2021, DOLA 2021)
 - County
 - Municipal Boundary
 - Transportation** (CDOT 2021, BTS 2020)
 - U.S. Highway
 - Major Road
 - Local Road

- Soil Hazards** (CGS 2024)
 - Eolian (Wind Blown) Deposits
 - Dune & Sheet Sand Deposits
 - Cretaceous & Tertiary Formations
- Geologic Hazards** (CGS 2024)
 - Landslide
- Wildfire Hazard Potential** (USDA 2024)
 - Very High
 - Very Low

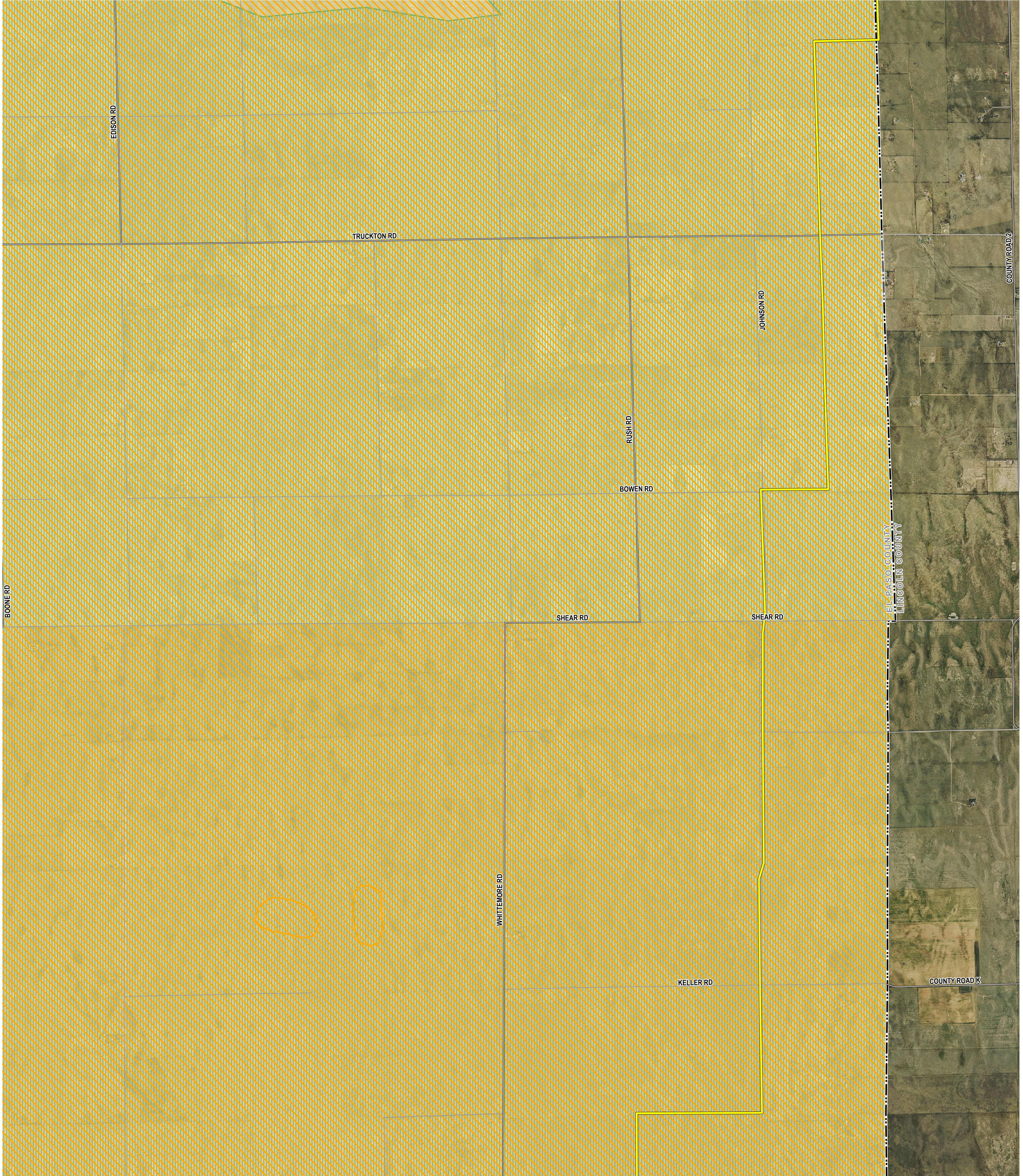
- Hydrology** (NHD 2023)
 - Perennial Stream
 - Intermittent Stream
 - Waterbody



PRELIMINARY, SUBJECT TO CHANGE
 The information contained herein is believed to be accurate and suitable for limited internal uses only. Xcel Energy/Public Service Company of Colorado makes no warranty as to the accuracy or suitability of any information contained herein for use by third parties. The accuracy of this map and the information depicted should be verified prior to use. The user shall assume all risk and responsibility for any and all damages, including consequential damages, which may arise from the user's reliance on this information.

Revised: 3/27/2024 | NOT FOR CONSTRUCTION
 Path: Z:\Projects\IDEN\1163_0039_CO_Pathway_Permit\GIS\Layouts\Permitting\El_Paso_Co\El_Paso_Co_Permit.aprx

COLORADO'S POWER PATHWAY

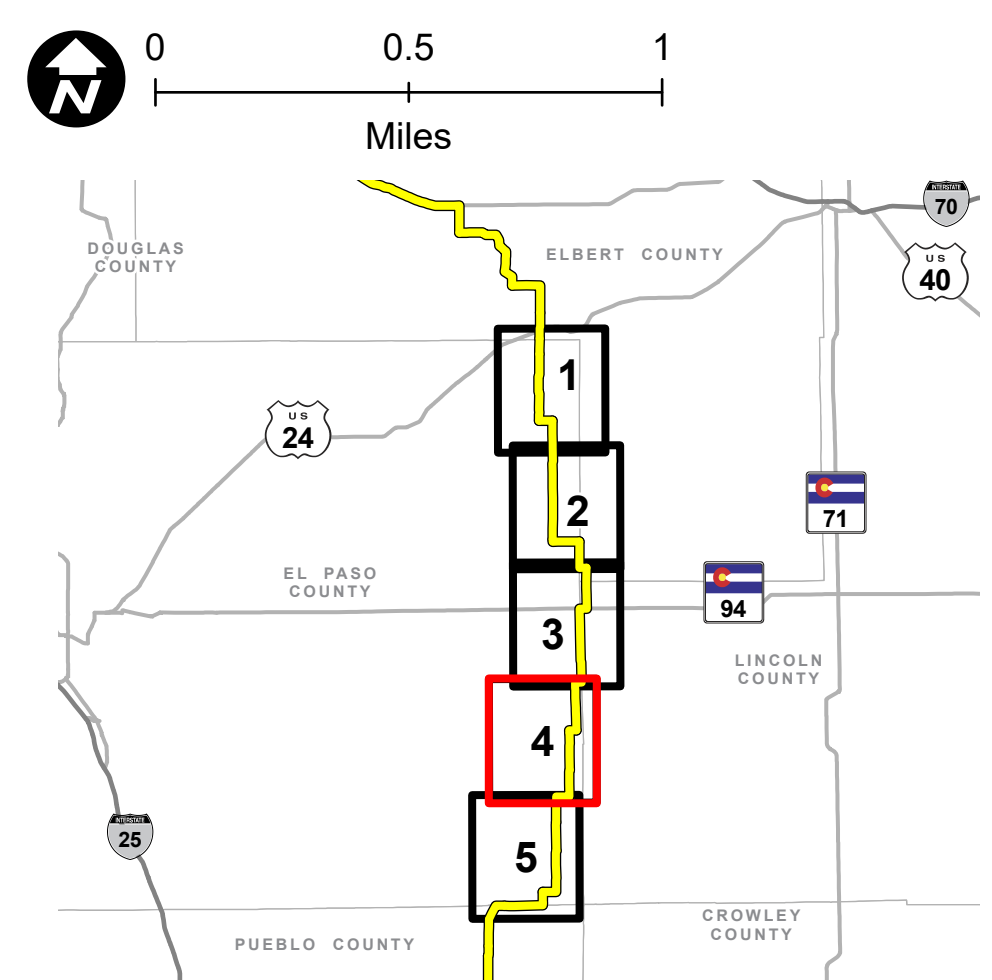


- Legend**
- Proposed Transmission Route
 - Boundary** (CDOT 2021, DOLA 2021)
 - County
 - Municipal Boundary
 - Transportation** (CDOT 2021, BTS 2020)
 - U.S. Highway
 - Major Road
 - Local Road

- Soil Hazards** (CGS 2024)
- Eolian (Wind Blown) Deposits
 - Dune & Sheet Sand Deposits
 - Cretaceous & Tertiary Formations

- Geologic Hazards** (CGS 2024)
- Landslide
- Wildfire Hazard Potential** (USDA 2024)
- Very High
 - Very Low

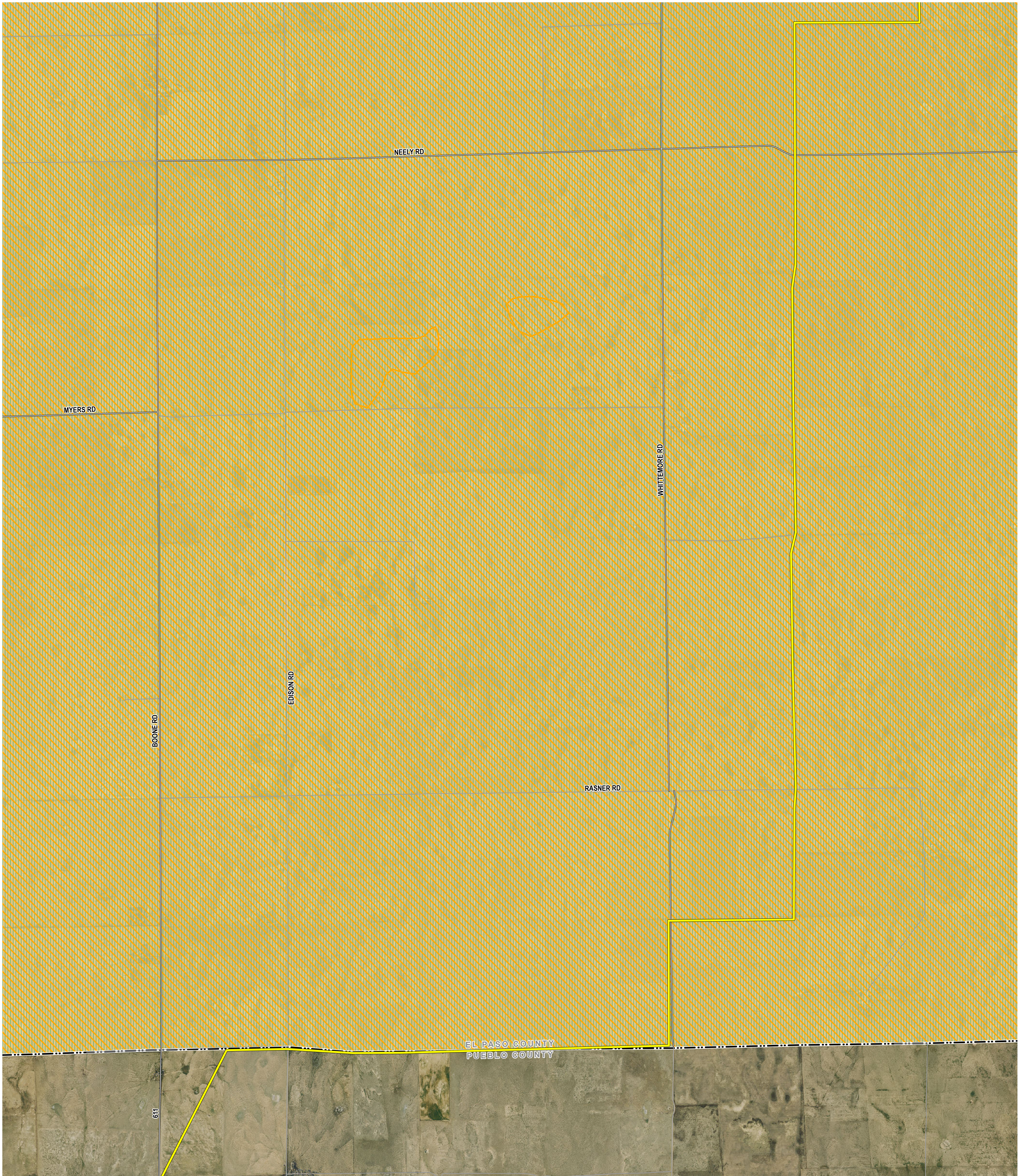
- Hydrology** (NHD 2023)
- Perennial Stream
 - Intermittent Stream
 - Waterbody



PRELIMINARY, SUBJECT TO CHANGE
 The information contained herein is believed to be accurate and suitable for limited internal uses only. Xcel Energy/Public Service Company of Colorado makes no warranty as to the accuracy or suitability of any information contained herein for use by third parties. The accuracy of this map and the information depicted should be verified prior to use. The user shall assume all risk and responsibility for any and all damages, including consequential damages, which may arise from the user's reliance on this information.

Revised: 3/27/2024 | NOT FOR CONSTRUCTION
 Path: Z:\Projects\IDEN\1163_0039_CO_Pathway_Permits\GIS\Layouts\Permitting\El_Paso_Co\El_Paso_Co_Permit.aprx

COLORADO'S POWER PATHWAY



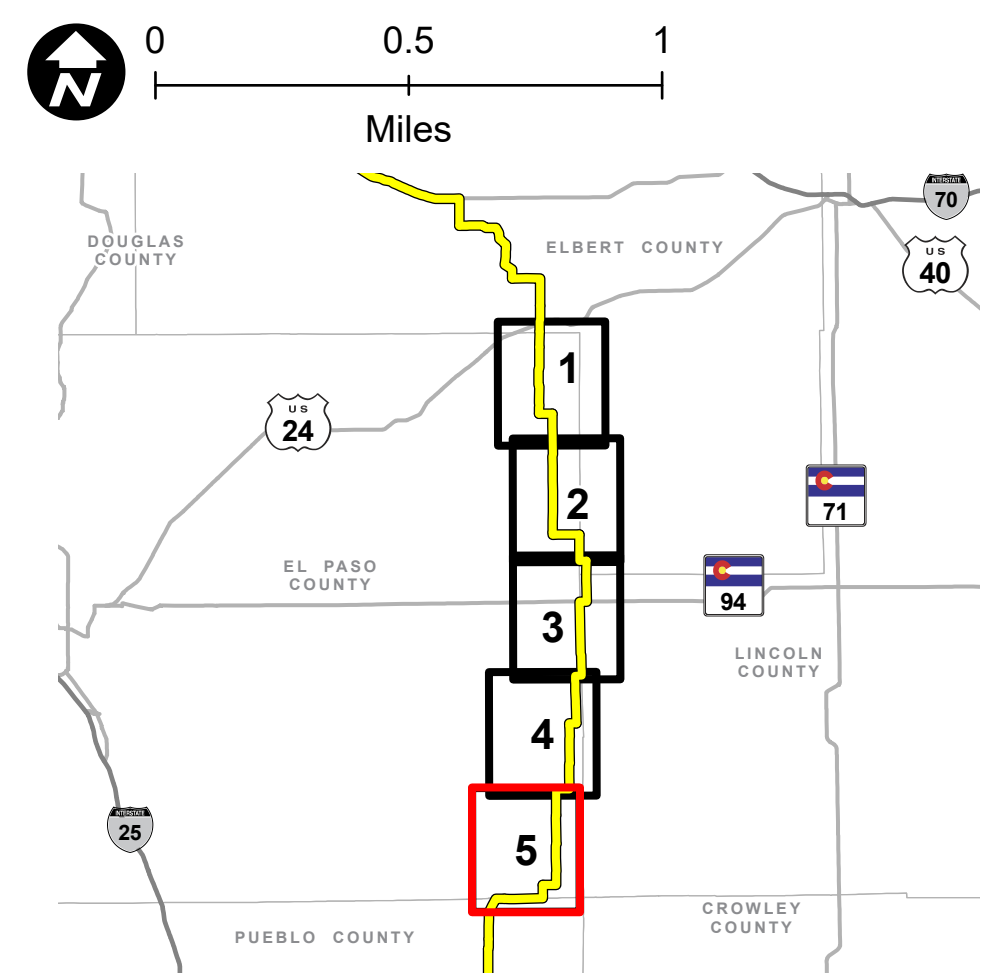
Legend

- Proposed Transmission Route
- Boundary**
(CDOT 2021, DOLA 2021)
- County
- Municipal Boundary
- Transportation**
(CDOT 2021, BTS 2020)
- U.S. Highway
- Major Road
- Local Road

- Soil Hazards**
(CGS 2024)
- Eolian (Wind Blown) Deposits
- Dune & Sheet Sand Deposits
- Cretaceous & Tertiary Formations

- Geologic Hazards**
(CGS 2024)
- Landslide
- Wildfire Hazard Potential**
(USDA 2024)
- Very High
- Very Low

- Hydrology**
(NHD 2023)
- Perennial Stream
- Intermittent Stream
- Waterbody

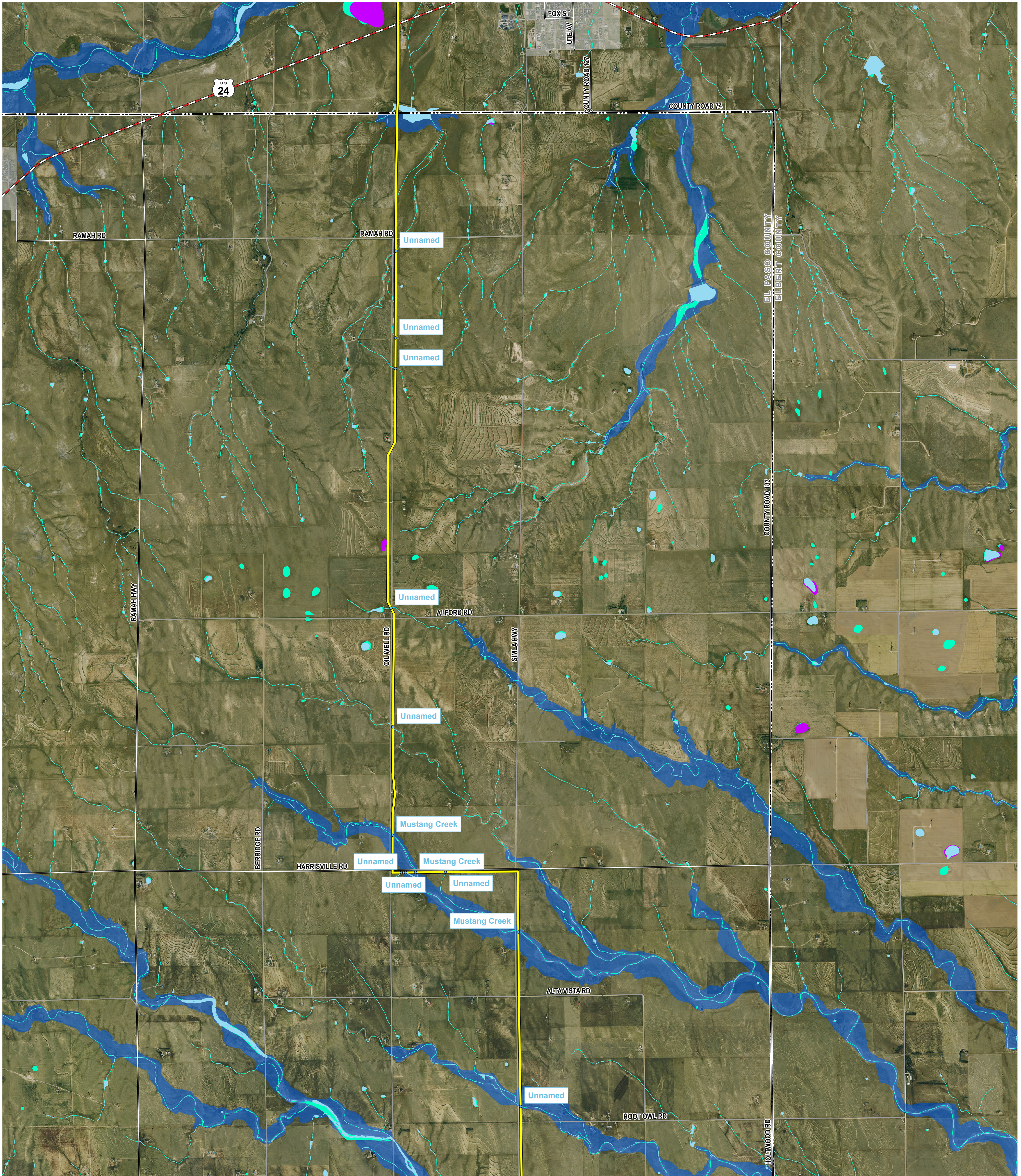


PRELIMINARY, SUBJECT TO CHANGE
The information contained herein is believed to be accurate and suitable for limited internal uses only. Xcel Energy/Public Service Company of Colorado makes no warranty as to the accuracy or suitability of any information contained herein for use by third parties. The accuracy of this map and the information depicted should be verified prior to use. The user shall assume all risk and responsibility for any and all damages, including consequential damages, which may arise from the user's reliance on this information.

Revised: 3/27/2024 | NOT FOR CONSTRUCTION
Path: Z:\Projects\DEN1163_0039_CO_Pathway_Permit\GIS\Layouts\Permitting\El_Paso_Co\El_Paso_Co_Permit.aprx

ATTACHMENT K: WATER RESOURCES MAP

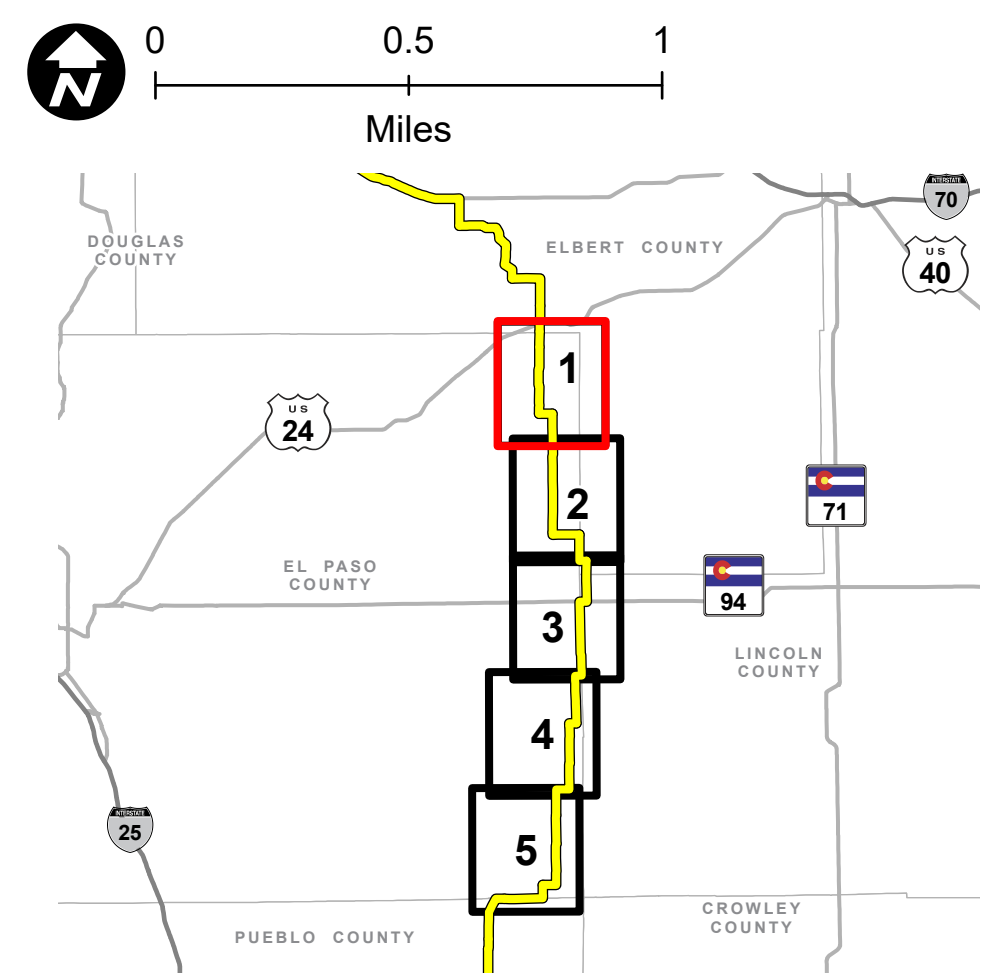
COLORADO'S POWER PATHWAY



Legend

- Proposed Transmission Route
- Boundary**
(CDOT 2021, DOLA 2021)
- Municipal Boundary
- County
- Transportation**
(CDOT 2021, BTS 2020)
- U.S. Highway
- State Highway
- Local Road

- Hydrology**
(NHD 2023, NWI 2023, FEMA 2023)
- Perennial Stream
- Intermittent Stream
- Waterbody
- NWI Wetland
- FEMA 100-year Floodplain
- PLJV Playa

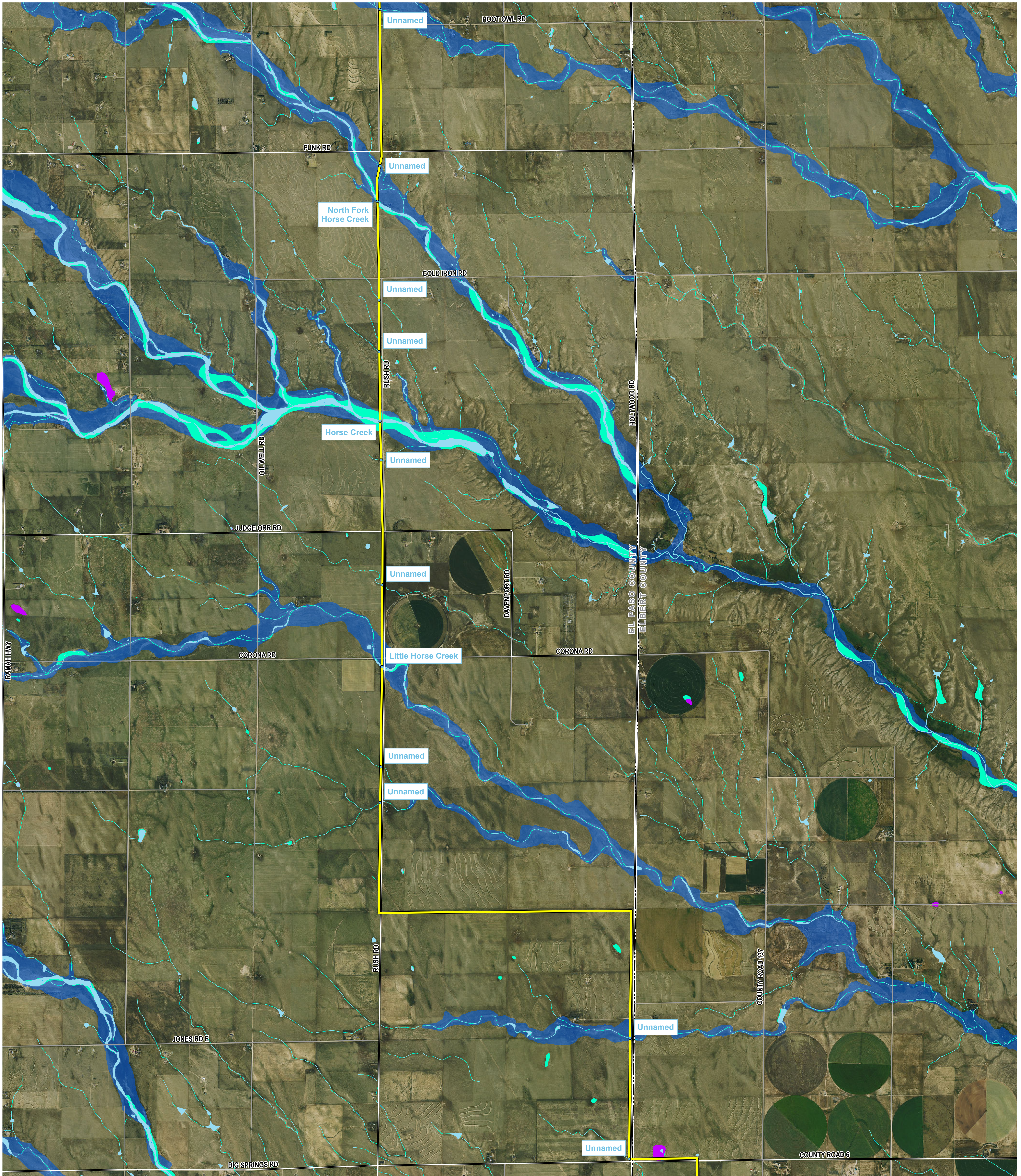


PRELIMINARY, SUBJECT TO CHANGE
The information contained herein is believed to be accurate and suitable for limited internal uses only. Xcel Energy/Public Service Company of Colorado makes no warranty as to the accuracy or suitability of any information contained herein for use by third parties. The accuracy of this map and the information depicted should be verified prior to use. The user shall assume all risk and responsibility for any and all damages, including consequential damages, which may arise from the user's reliance on this information.

Revised: 3/27/2024 | NOT FOR CONSTRUCTION

Path: Z:\Projects\IDEN\1163_0039_CO_Pathway_Permits\GIS\Layouts\Permitting\El_Paso_Co\El_Paso_Co_Permit.aprx

COLORADO'S POWER PATHWAY

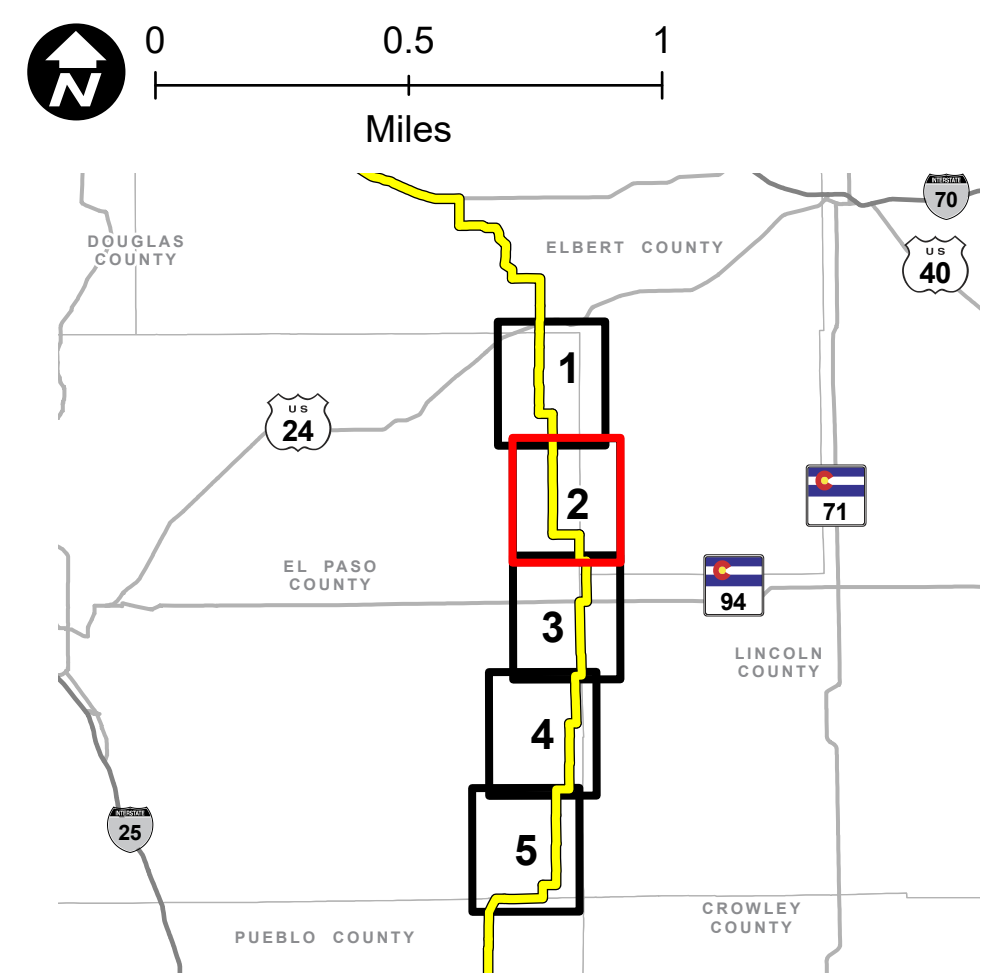


Legend

- Proposed Transmission Route
- Boundary**
(CDOT 2021, DOLA 2021)
- Municipal Boundary
- County
- Transportation**
(CDOT 2021, BTS 2020)
- U.S. Highway
- State Highway
- Local Road

Hydrology

- (NHD 2023, NWI 2023, FEMA 2023)
- Perennial Stream
 - Intermittent Stream
 - Waterbody
 - NWI Wetland
 - FEMA 100-year Floodplain
 - PLJV Playa

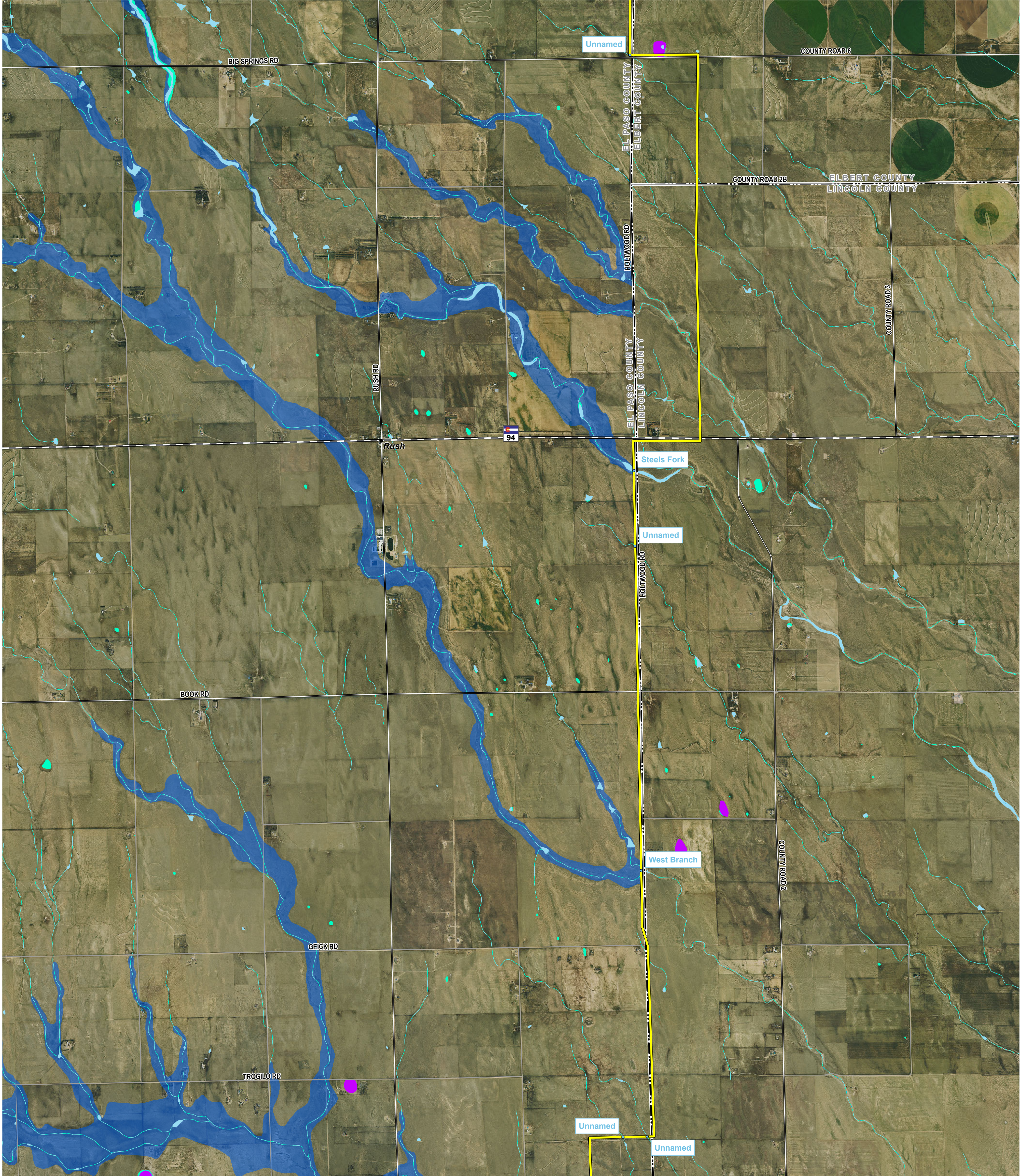


PRELIMINARY, SUBJECT TO CHANGE
The information contained herein is believed to be accurate and suitable for limited internal uses only. Xcel Energy/Public Service Company of Colorado makes no warranty as to the accuracy or suitability of any information contained herein for use by third parties. The accuracy of this map and the information depicted should be verified prior to use. The user shall assume all risk and responsibility for any and all damages, including consequential damages, which may arise from the user's reliance on this information.

Revised: 3/27/2024 | NOT FOR CONSTRUCTION

Path: Z:\Projects\IDEN\1163_0039_CO_Pathway_Permits\GIS\Layouts\Permitting\El_Paso_Co\El_Paso_Co_Permit.aprx

COLORADO'S POWER PATHWAY



Legend

Proposed Transmission Route

Boundary (CDOT 2021, DOLA 2021)

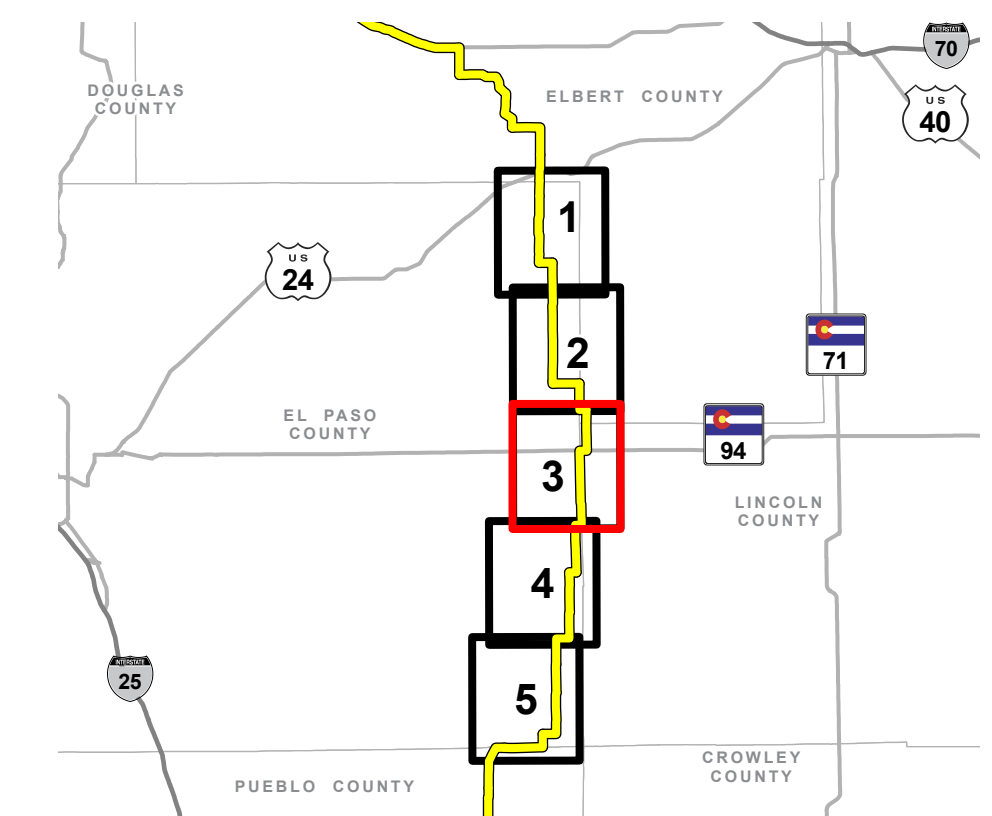
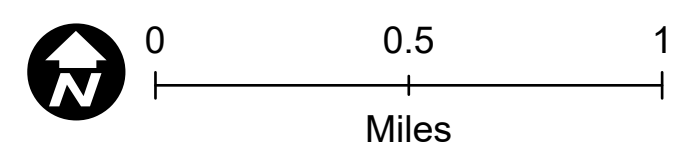
Municipal Boundary
County

Transportation (CDOT 2021, BTS 2020)

U.S. Highway
State Highway
Local Road

Hydrology (NHD 2023, NWI 2023, FEMA 2023)

Perennial Stream
Intermittent Stream
Waterbody
NWI Wetland
FEMA 100-year Floodplain
PLJV Playa

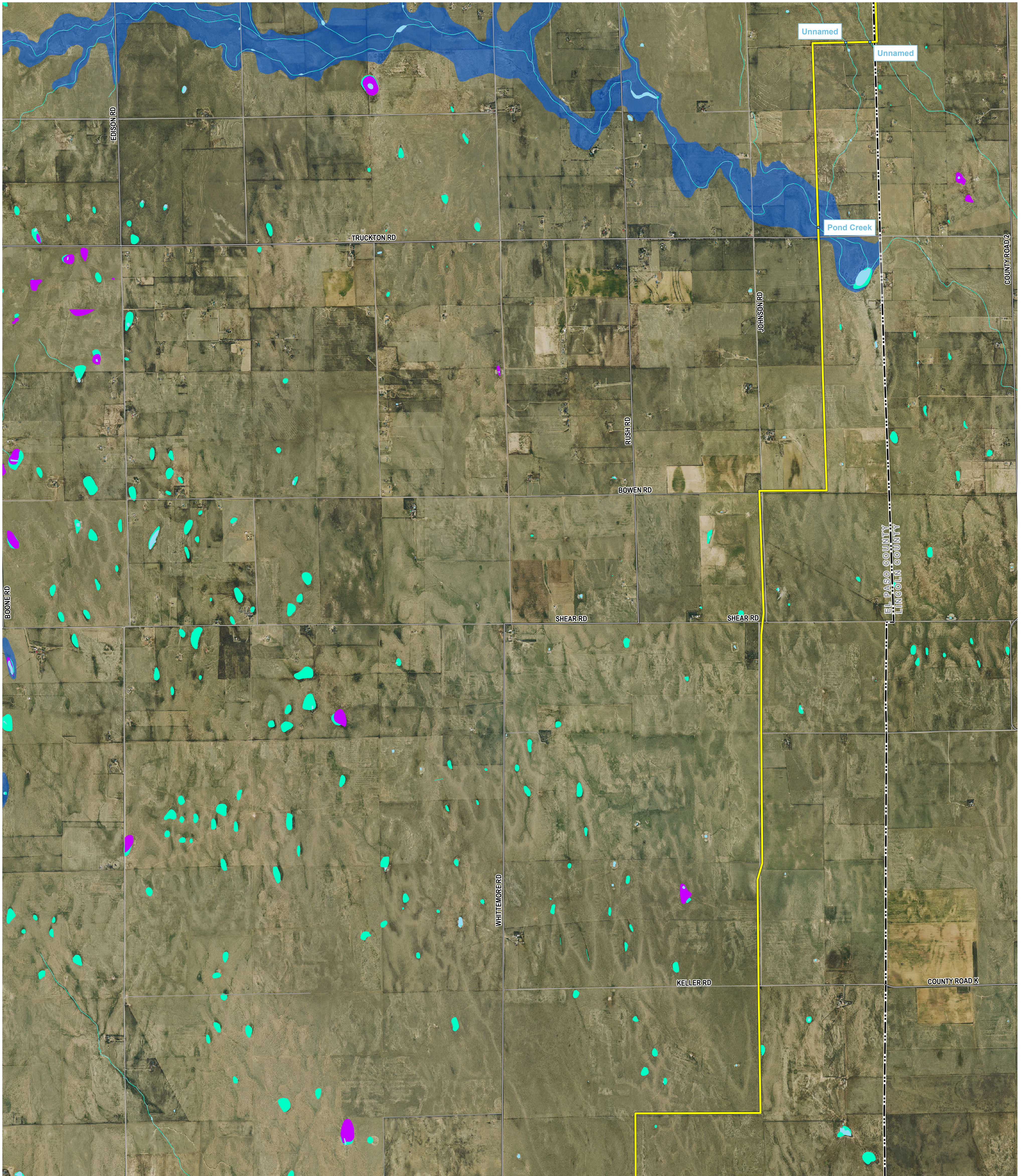


PRELIMINARY, SUBJECT TO CHANGE
The information contained herein is believed to be accurate and suitable for limited internal uses only. Xcel Energy/Public Service Company of Colorado makes no warranty as to the accuracy or suitability of any information contained herein for use by third parties. The accuracy of this map and the information depicted should be verified prior to use. The user shall assume all risk and responsibility for any and all damages, including consequential damages, which may arise from the user's reliance on this information.

Revised: 3/27/2024 | NOT FOR CONSTRUCTION

Path: Z:\Projects\IDEN\1163_0039_CO_Pathway_Permit\GIS\Layouts\Permitting\El_Paso_Co\El_Paso_Co_Permit.aprx

COLORADO'S POWER PATHWAY



Legend

Proposed Transmission Route

Boundary (CDOT 2021, DOLA 2021)

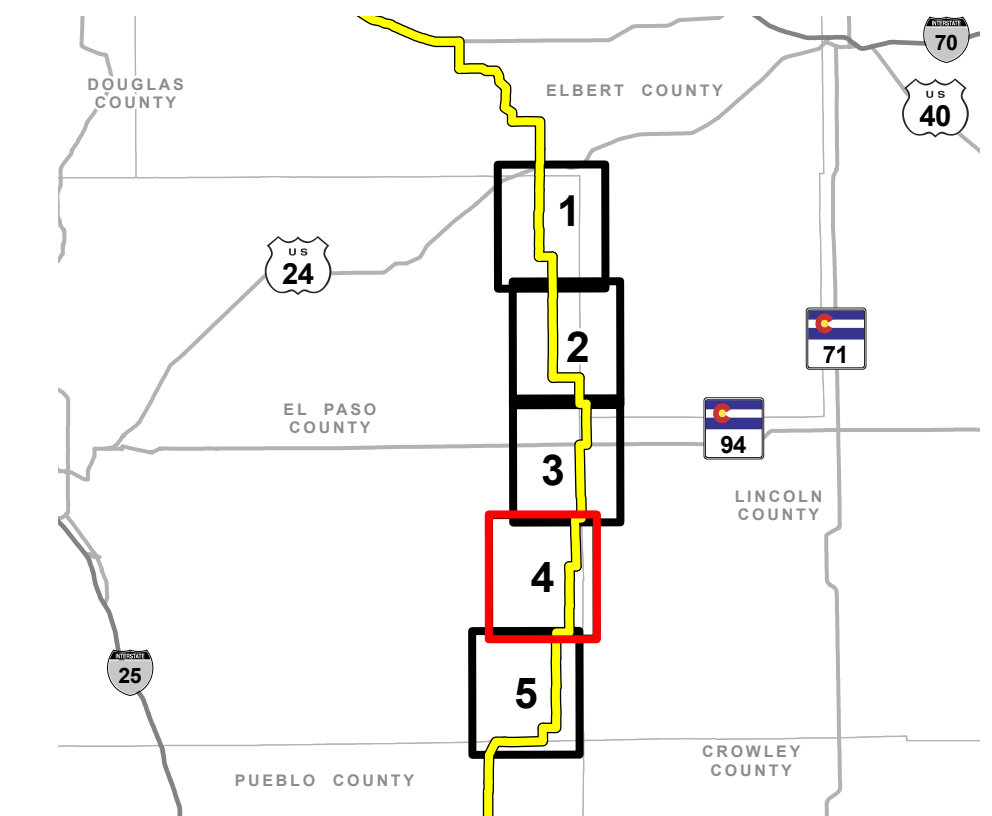
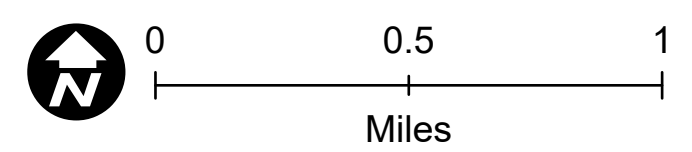
- Municipal Boundary
- County

Transportation (CDOT 2021, BTS 2020)

- U.S. Highway
- State Highway
- Local Road

Hydrology (NHD 2023, NWI 2023, FEMA 2023)

- Perennial Stream
- Intermittent Stream
- Waterbody
- NWI Wetland
- FEMA 100-year Floodplain
- PLJV Playa

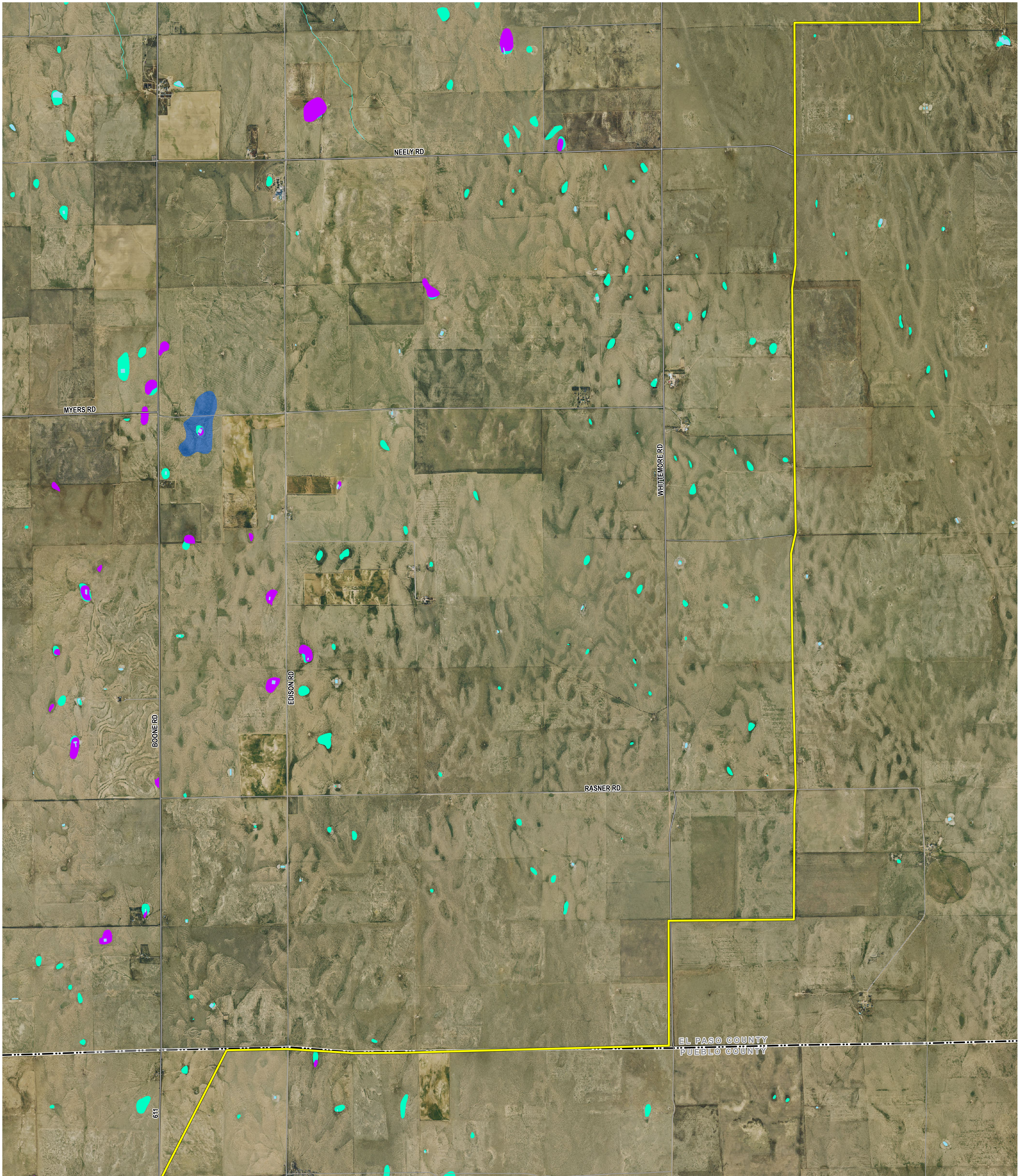


PRELIMINARY, SUBJECT TO CHANGE
 The information contained herein is believed to be accurate and suitable for limited internal uses only. Xcel Energy/Public Service Company of Colorado makes no warranty as to the accuracy or suitability of any information contained herein for use by third parties. The accuracy of this map and the information depicted should be verified prior to use. The user shall assume all risk and responsibility for any and all damages, including consequential damages, which may arise from the user's reliance on this information.

Revised: 3/27/2024 | NOT FOR CONSTRUCTION

Path: Z:\Projects\IDEN\1163_0039_CO_Pathway_Permit\GIS\Layouts\Permitting\El_Paso_Co\El_Paso_Co_Permit.aprx

COLORADO'S POWER PATHWAY



Legend

Proposed Transmission Route

Boundary (CDOT 2021, DOLA 2021)

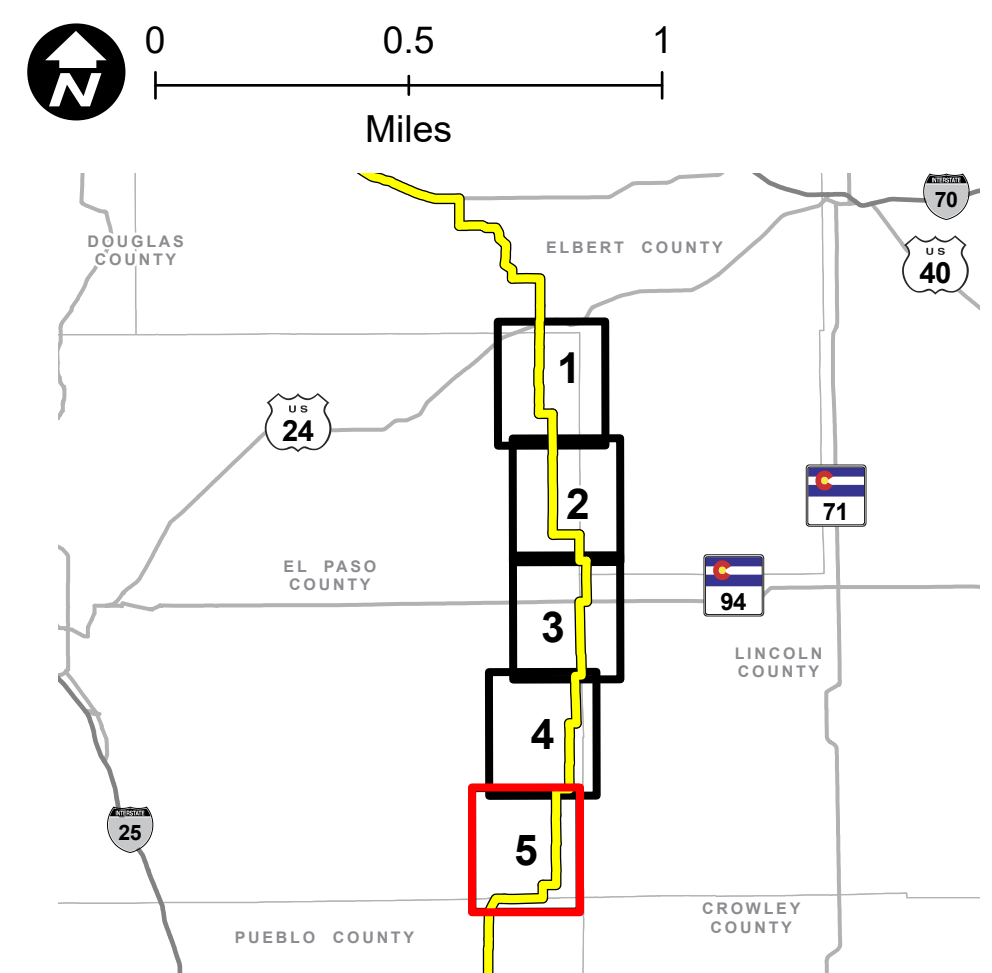
Municipal Boundary
 County

Transportation (CDOT 2021, BTS 2020)

U.S. Highway
 State Highway
 Local Road

Hydrology (NHD 2023, NWI 2023, FEMA 2023)

Perennial Stream
 Intermittent Stream
 Waterbody
 NWI Wetland
 FEMA 100-year Floodplain
 PLJV Playa



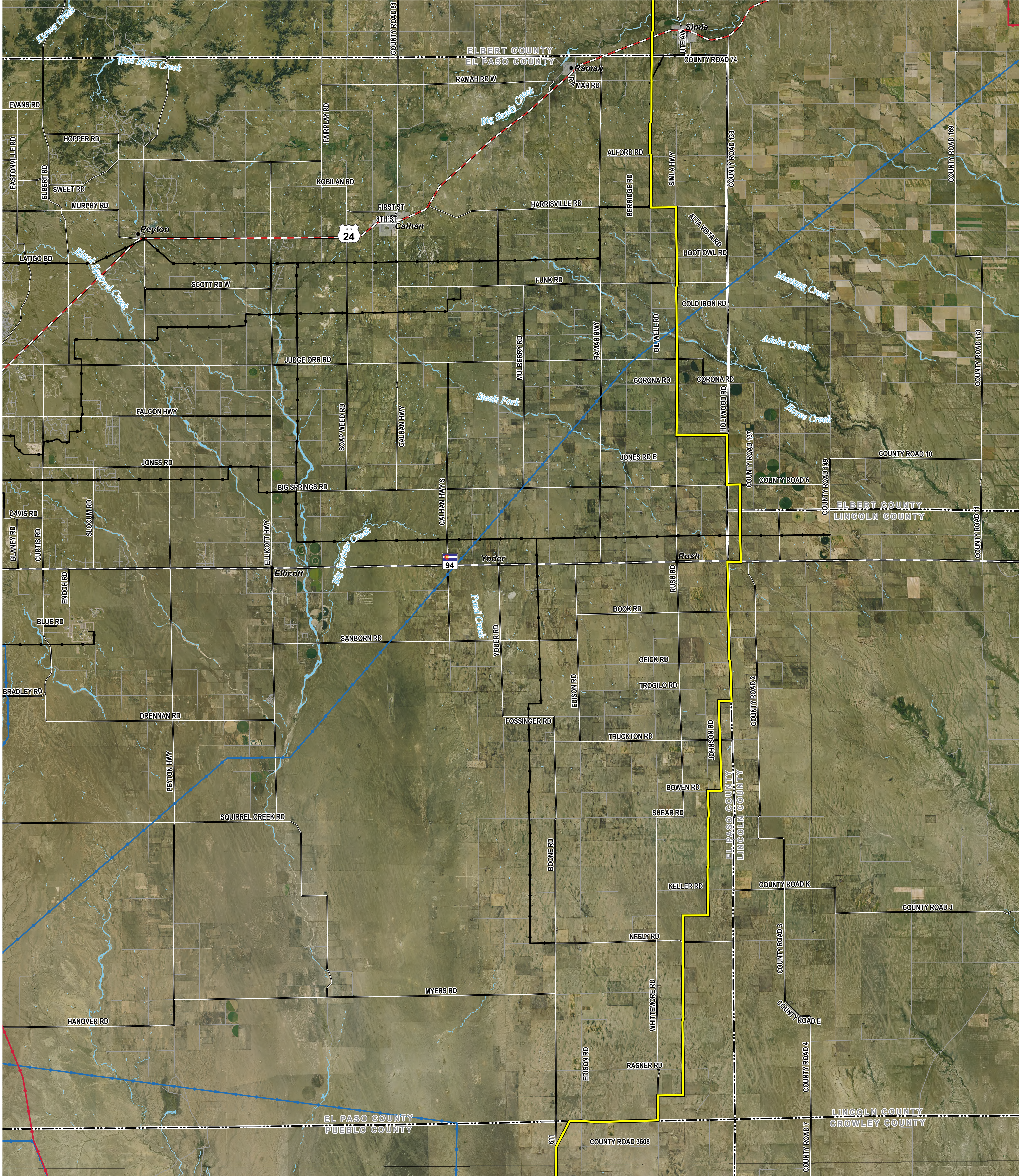
PRELIMINARY, SUBJECT TO CHANGE
The information contained herein is believed to be accurate and suitable for limited internal uses only. Xcel Energy/Public Service Company of Colorado makes no warranty as to the accuracy or suitability of any information contained herein for use by third parties. The accuracy of this map and the information depicted should be verified prior to use. The user shall assume all risk and responsibility for any and all damages, including consequential damages, which may arise from the user's reliance on this information.

Revised: 3/27/2024 | NOT FOR CONSTRUCTION

Path: Z:\Projects\IDEN\1163_0039_CO_Pathway_Permits\GIS\Layouts\Permitting\El_Paso_Co\El_Paso_Co_Permit.aprx

ATTACHMENT N: EXISTING TRANSMISSION LINE MAP

COLORADO'S POWER PATHWAY



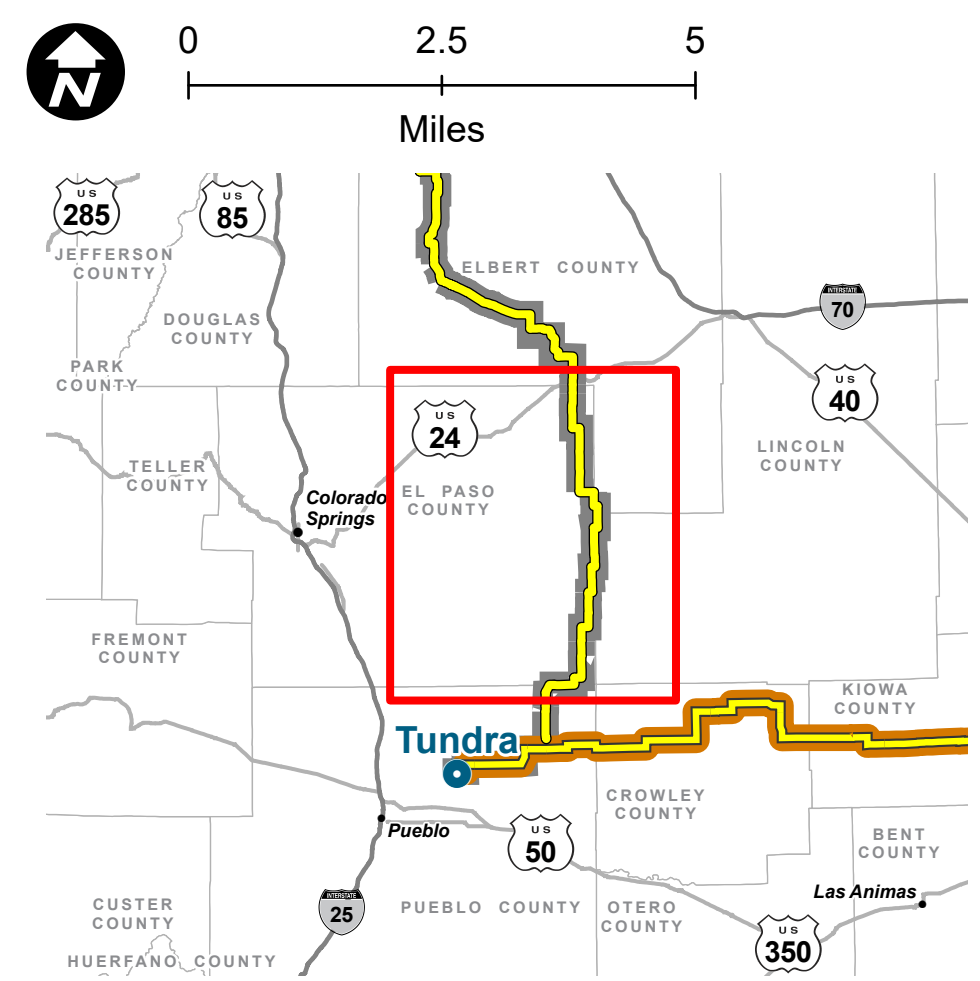
- Legend**
- Proposed Transmission Route
 - Boundary**
(CDOT 2021, DOLA 2021)
 - Municipal Boundary
 - County
 - State Border
 - Transportation**
(CDOT 2021, BTS 2020)
 - U.S. Highway
 - State Highway
 - Local Road

Hydrology
(NHD 2020)

- Perennial Stream
- Waterbody

Existing Transmission Line
(HIFLD 2023)

- 115kV
- 230kV
- 345kV



PRELIMINARY, SUBJECT TO CHANGE
The information contained herein is believed to be accurate and suitable for limited internal use only. Xcel Energy/Public Service Company of Colorado makes no warranty as to the accuracy or suitability of any information contained herein for use by third parties. The accuracy of this map and the information depicted should be verified prior to use. The user shall assume all risk and responsibility for any and all damages, including consequential damages, which may arise from the user's reliance on this information.

Revised: 2/22/2024 | NOT FOR CONSTRUCTION

Path: \\cscs706g\jst1\1CES\Projects\IDEN\1163_0039_CO_Pathway_Permit\GIS\Layouts\Permitting\El_Paso_Co\El_Paso_Co_Permit.aprx

El Paso County Existing Transmission Lines