

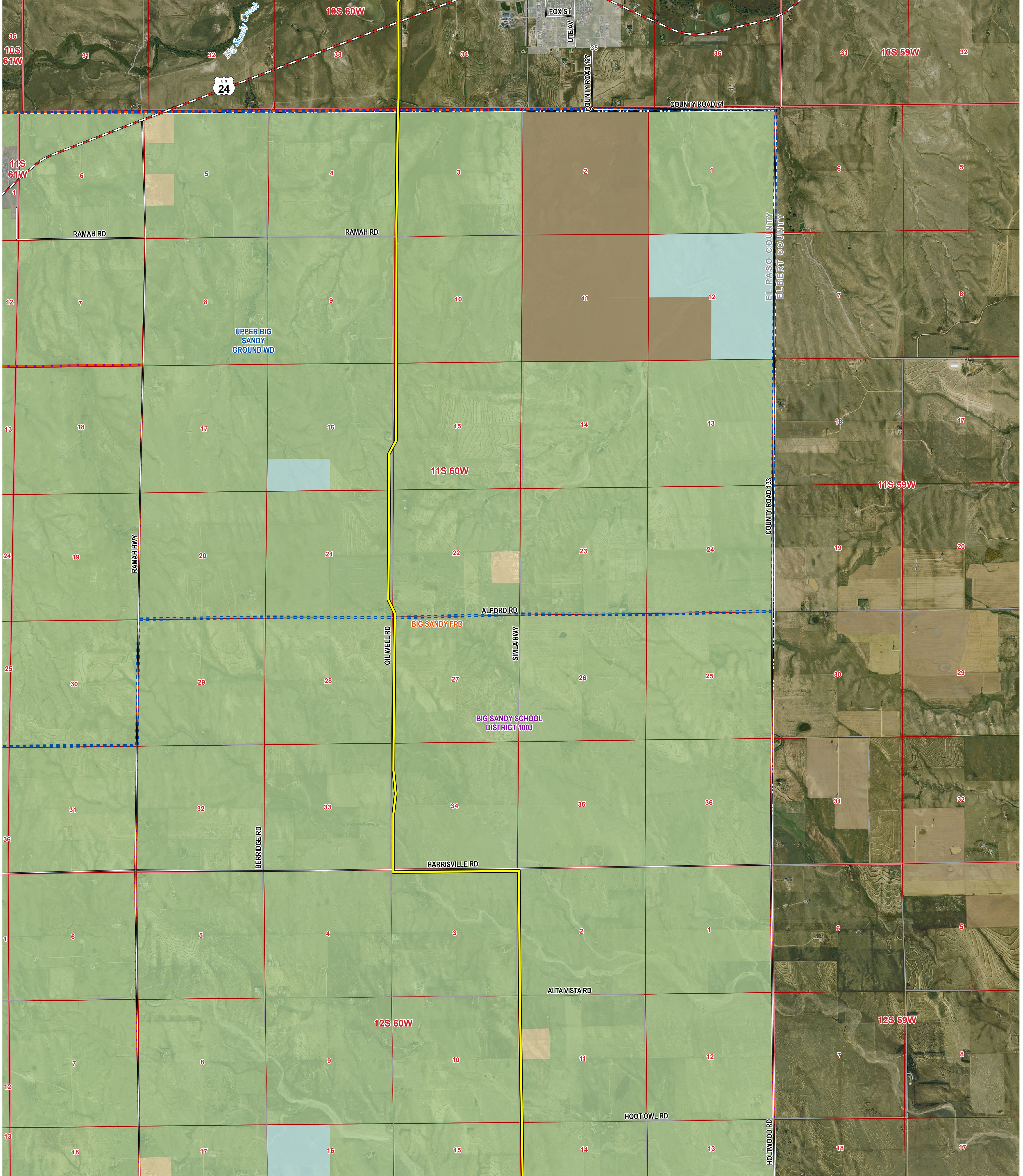
**MAP SET**

**ATTACHMENT B: VICINITY MAP**



**ATTACHMENT F: LAND USE AND ZONING MAP**

# COLORADO'S POWER PATHWAY



## Legend

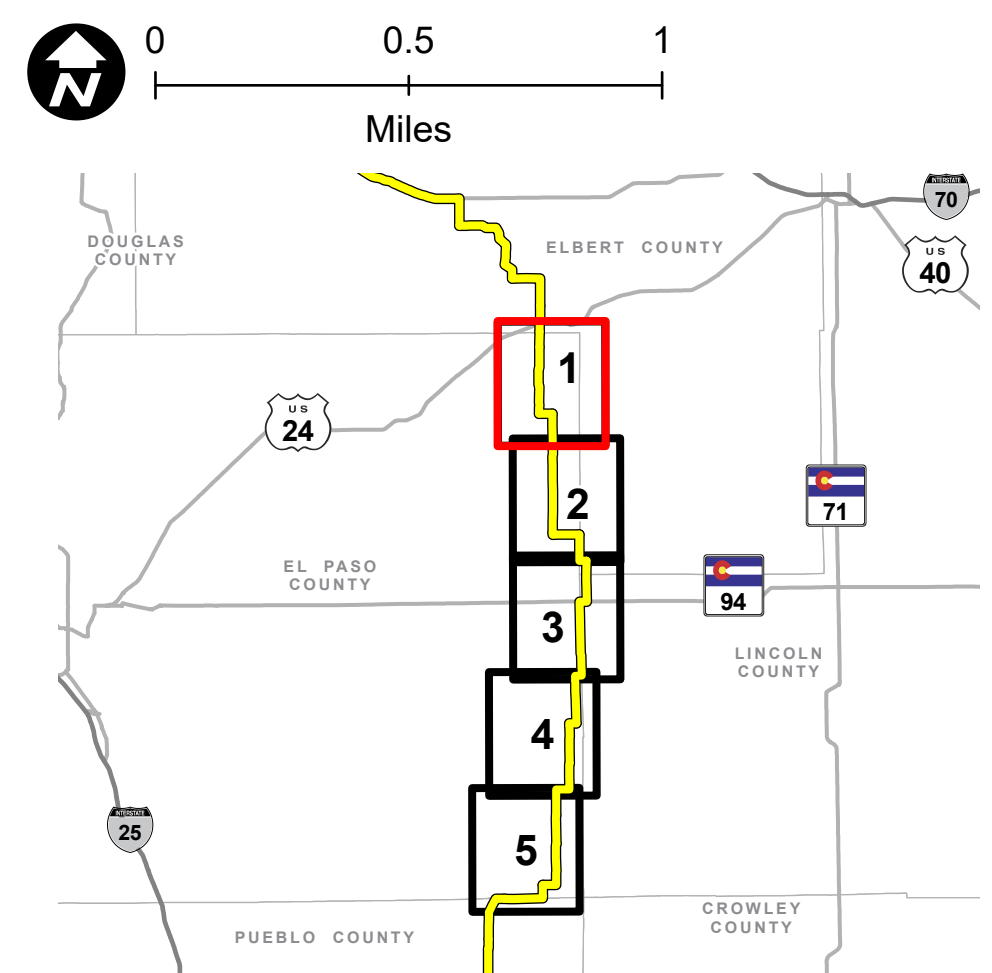
- Proposed Transmission Route
- Boundary**  
(CDOT 2021, BLM 2020, DOLA 2021)
- County
- Section
- Township
- Municipal Boundary
- Transportation**  
(CDOT 2021, BTS 2020)
- U.S. Highway
- Major Road
- Local Road

- Zoning**  
(El Paso County 2023)
- A-35: Agricultural (35 acres)
- RR-5: Residential Rural (5 acres)
- Jurisdiction**  
(COMap 2023)
- Conservation Easement
- CO State

- Special Districts**  
(El Paso County 2023)
- Water District
- Fire District
- School District

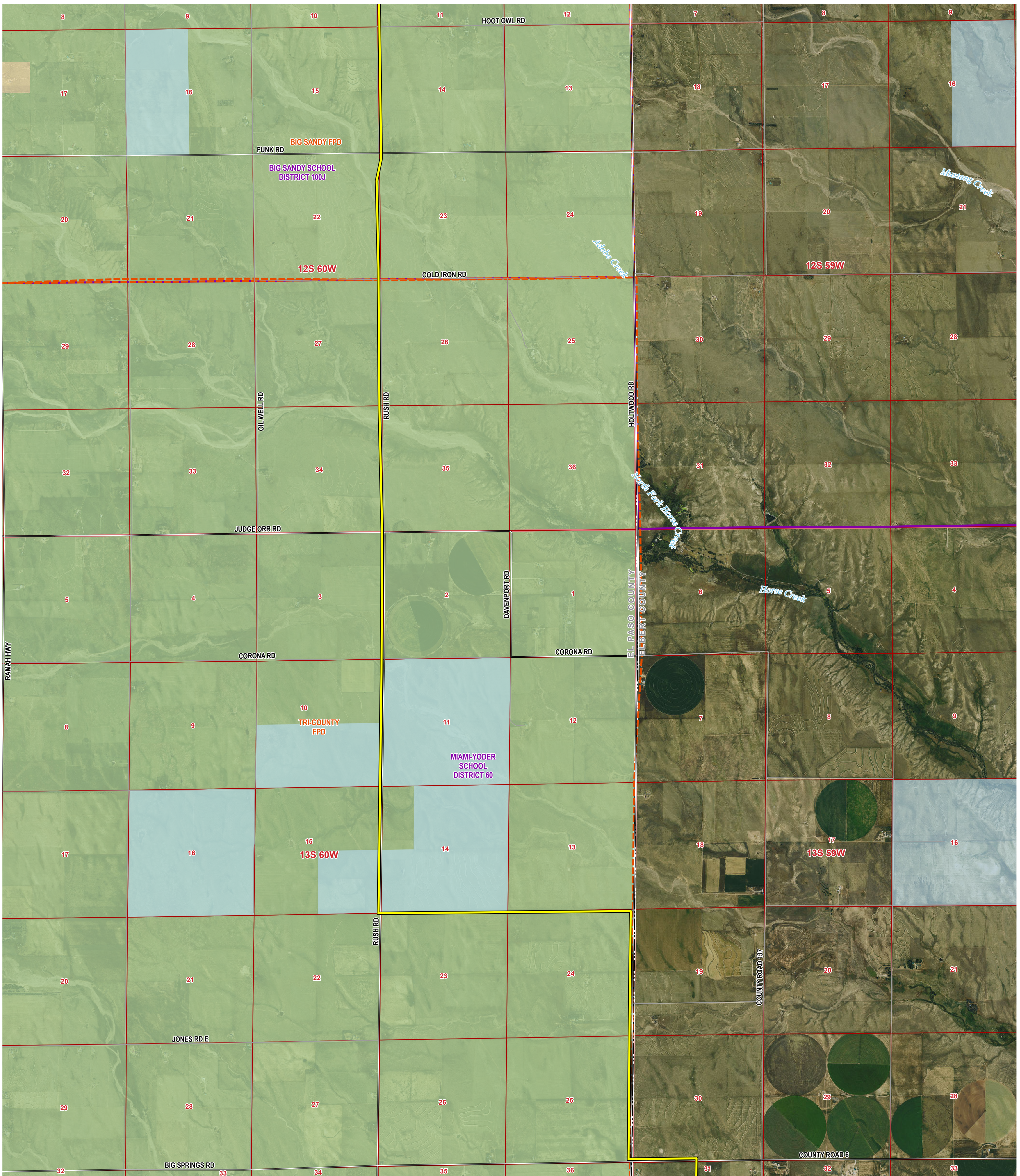
You have provided a zonemap- Please add a symbol or label of land use- is land adj to line vacant; has residence; commercial business- the land use is not identified in the exhibit.

**PRELIMINARY, SUBJECT TO CHANGE**  
The information contained herein is believed to be accurate and suitable for limited internal uses only. Xcel Energy/Public Service Company of Colorado makes no warranty as to the accuracy or suitability of any information contained herein for use by third parties. The accuracy of this map and the information depicted should be verified prior to use. The user shall assume all risk and responsibility for any and all damages, including consequential damages, which may arise from the user's reliance on this information.



Revised: 3/29/2024 | NOT FOR CONSTRUCTION  
Path: Z:\Projects\IDEN\1163\_0039\_CO\_Pathway\_Permits\GIS\Layouts\Permitting\El\_Paso\_Co\El\_Paso\_Co\_Permit.aprx

# COLORADO'S POWER PATHWAY

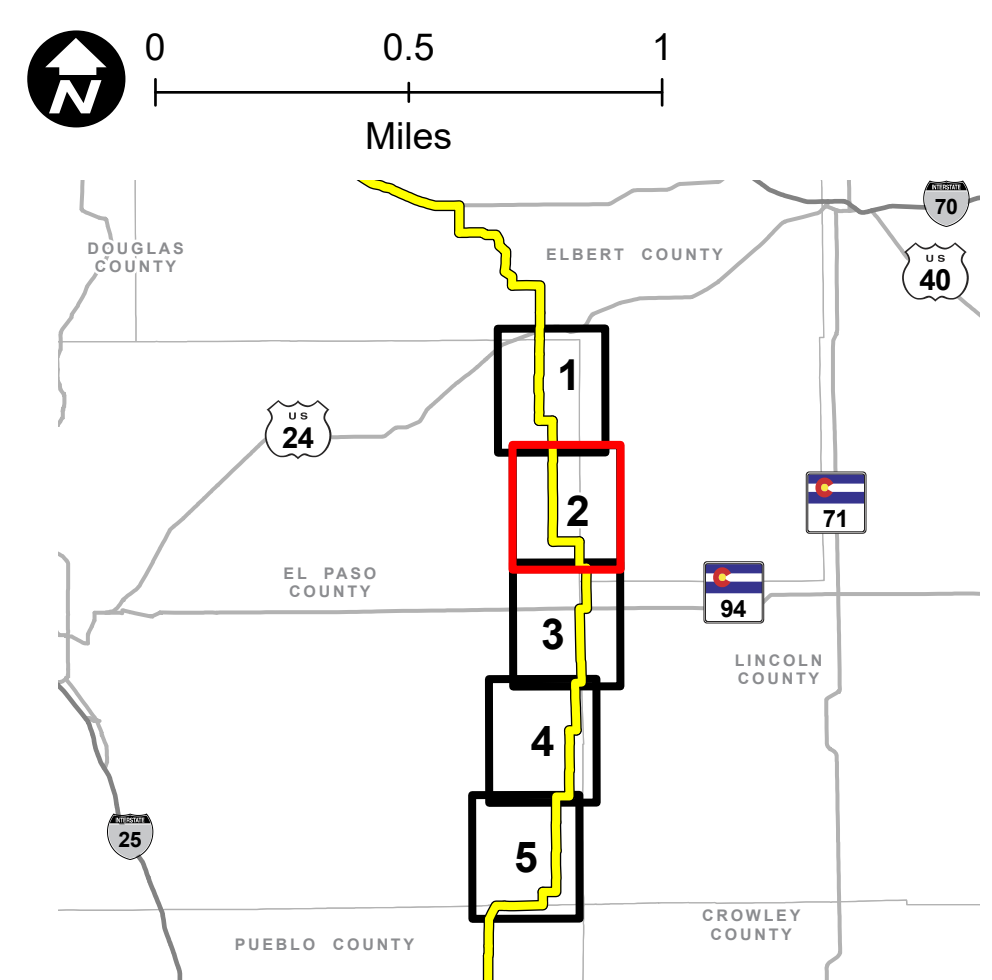


## Legend

- Proposed Transmission Route
- Boundary**  
(CDOT 2021, BLM 2020, DOLA 2021)
- County
- Section
- Township
- Municipal Boundary
- Transportation**  
(CDOT 2021, BTS 2020)
- U.S. Highway
- Major Road
- Local Road

- Zoning**  
(El Paso County 2023)
- A-35: Agricultural (35 acres)
- RR-5: Residential Rural (5 acres)
- Jurisdiction**  
(COMap 2023)
- Conservation Easement
- CO State

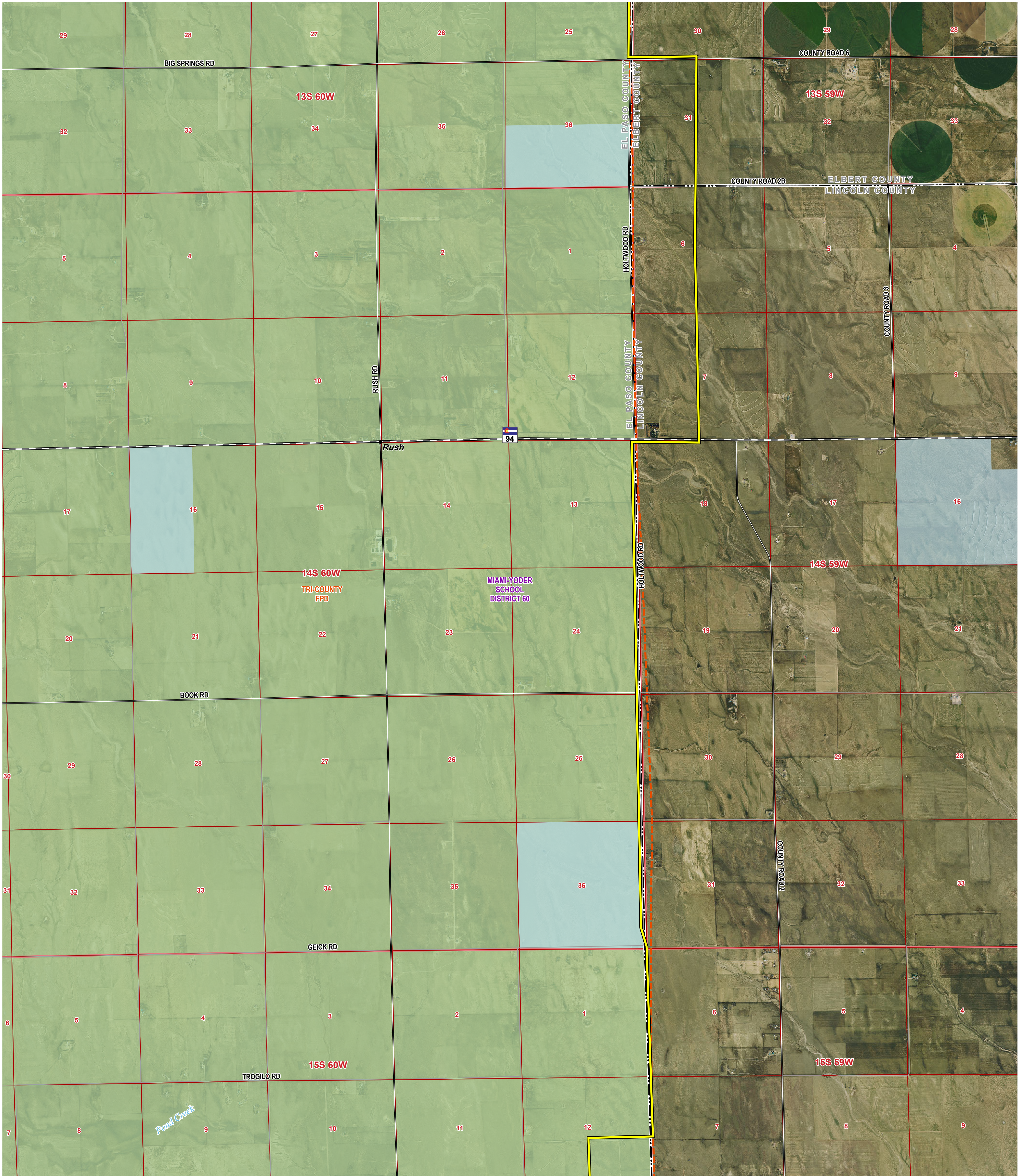
- Special Districts**  
(El Paso County 2023)
- Water District
- Fire District
- School District



**PRELIMINARY, SUBJECT TO CHANGE**  
The information contained herein is believed to be accurate and suitable for limited internal uses only. Xcel Energy/Public Service Company of Colorado makes no warranty as to the accuracy or suitability of any information contained herein for use by third parties. The accuracy of this map and the information depicted should be verified prior to use. The user shall assume all risk and responsibility for any and all damages, including consequential damages, which may arise from the user's reliance on this information.

Revised: 3/29/2024 | NOT FOR CONSTRUCTION  
Path: Z:\Projects\IDEN\1163\_0039\_CO\_Pathway\_Permits\GIS\Layouts\Permitting\El\_Paso\_Co\El\_Paso\_Co\_Permit.aprx

# COLORADO'S POWER PATHWAY



## Legend

Proposed Transmission Route

### Boundary (CDOT 2021, BLM 2020, DOLA 2021)

- County
- Section
- Township
- Municipal Boundary

### Transportation (CDOT 2021, BTS 2020)

- U.S. Highway
- Major Road
- Local Road

### Zoning (El Paso County 2023)

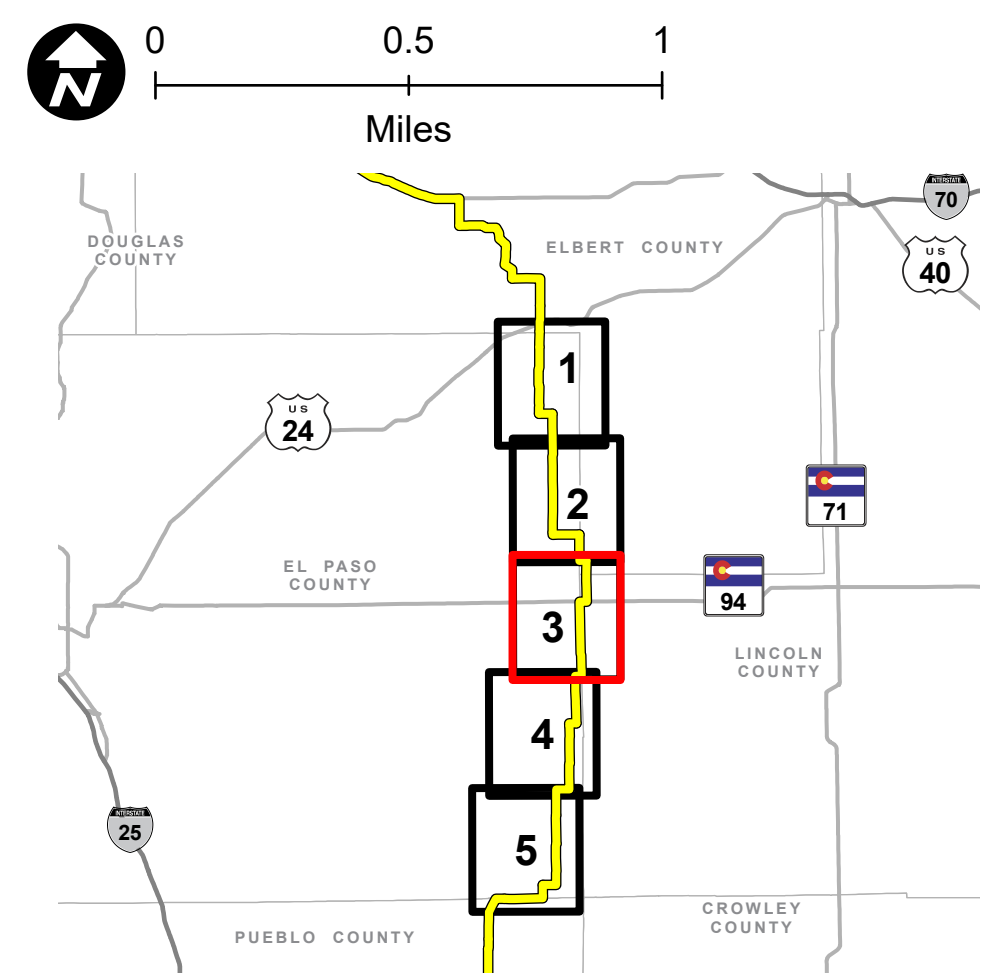
- A-35: Agricultural (35 acres)
- RR-5: Residential Rural (5 acres)

### Jurisdiction (COMap 2023)

- Conservation Easement
- CO State

### Special Districts (El Paso County 2023)

- Water District
- Fire District
- School District

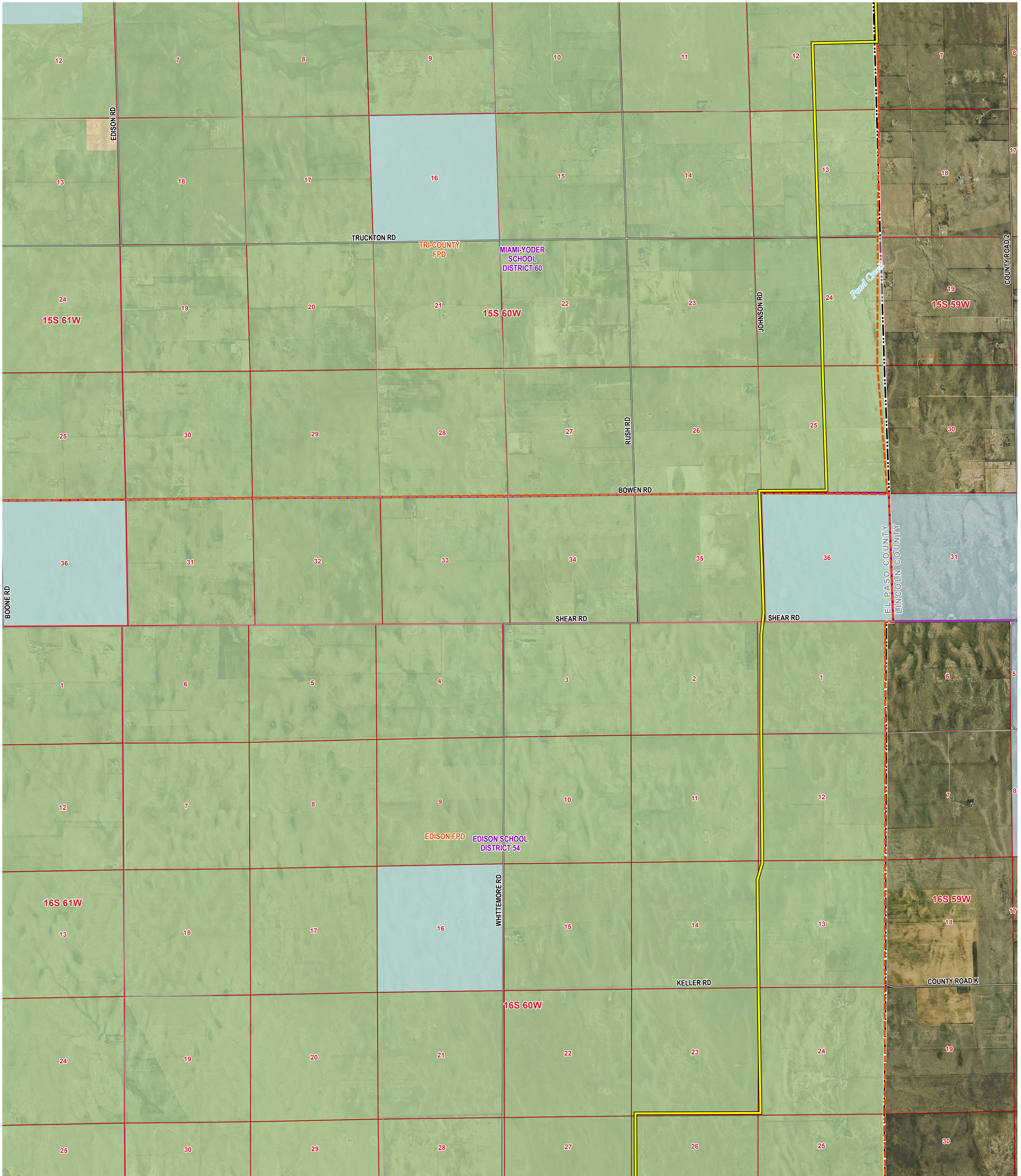


**PRELIMINARY, SUBJECT TO CHANGE**  
 The information contained herein is believed to be accurate and suitable for limited internal uses only. Xcel Energy/Public Service Company of Colorado makes no warranty as to the accuracy or suitability of any information contained herein for use by third parties. The accuracy of this map and the information depicted should be verified prior to use. The user shall assume all risk and responsibility for any and all damages, including consequential damages, which may arise from the user's reliance on this information.

Revised: 3/29/2024 | NOT FOR CONSTRUCTION

Path: Z:\Projects\IDEN\1163\_0039\_CO\_Pathway\_Permits\GIS\Layouts\Permitting\El\_Paso\_Co\El\_Paso\_Co\_Permit.aprx

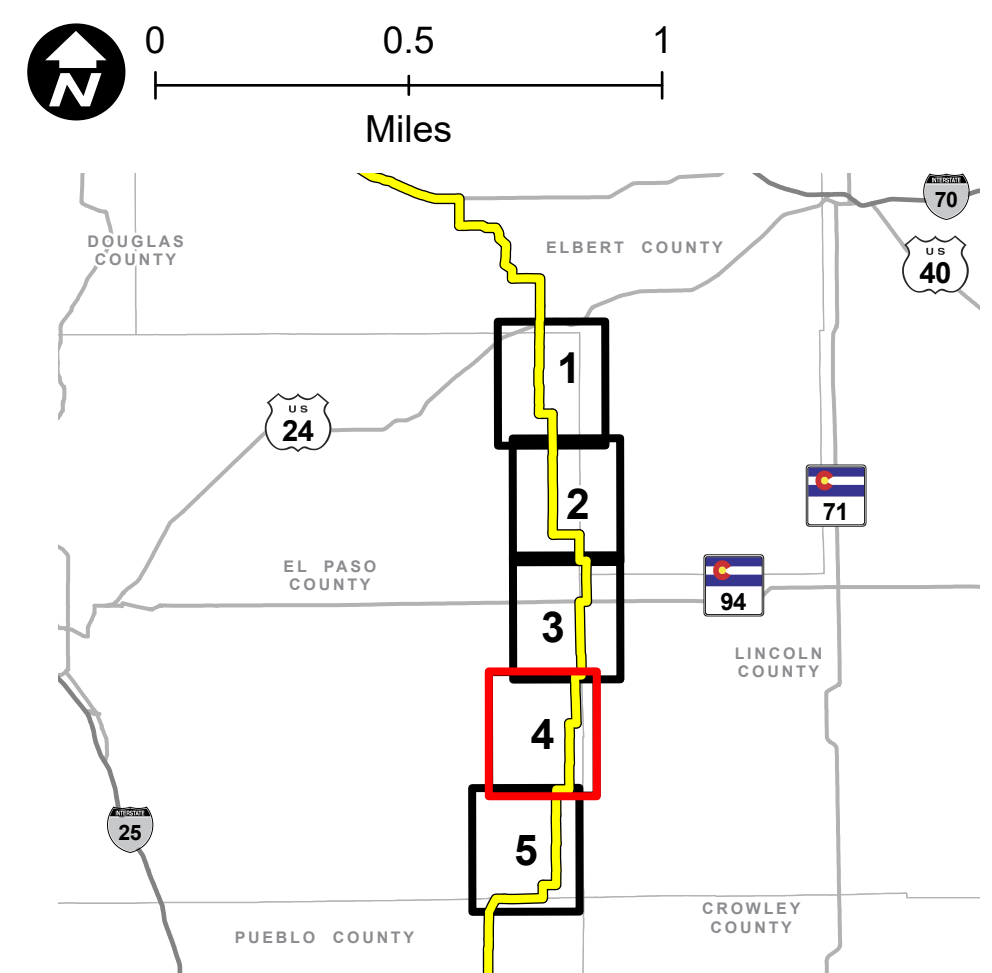
# COLORADO'S POWER PATHWAY



- Legend**
- Proposed Transmission Route
  - Boundary**  
(CDOT 2021, BLM 2020, DOLA 2021)
  - County
  - Section
  - Township
  - Municipal Boundary
  - Transportation**  
(CDOT 2021, BTS 2020)
  - U.S. Highway
  - Major Road
  - Local Road

- Zoning**  
(El Paso County 2023)
- A-35: Agricultural (35 acres)
  - RR-5: Residential Rural (5 acres)
- Jurisdiction**  
(COMap 2023)
- Conservation Easement
  - CO State

- Special Districts**  
(El Paso County 2023)
- Water District
  - Fire District
  - School District

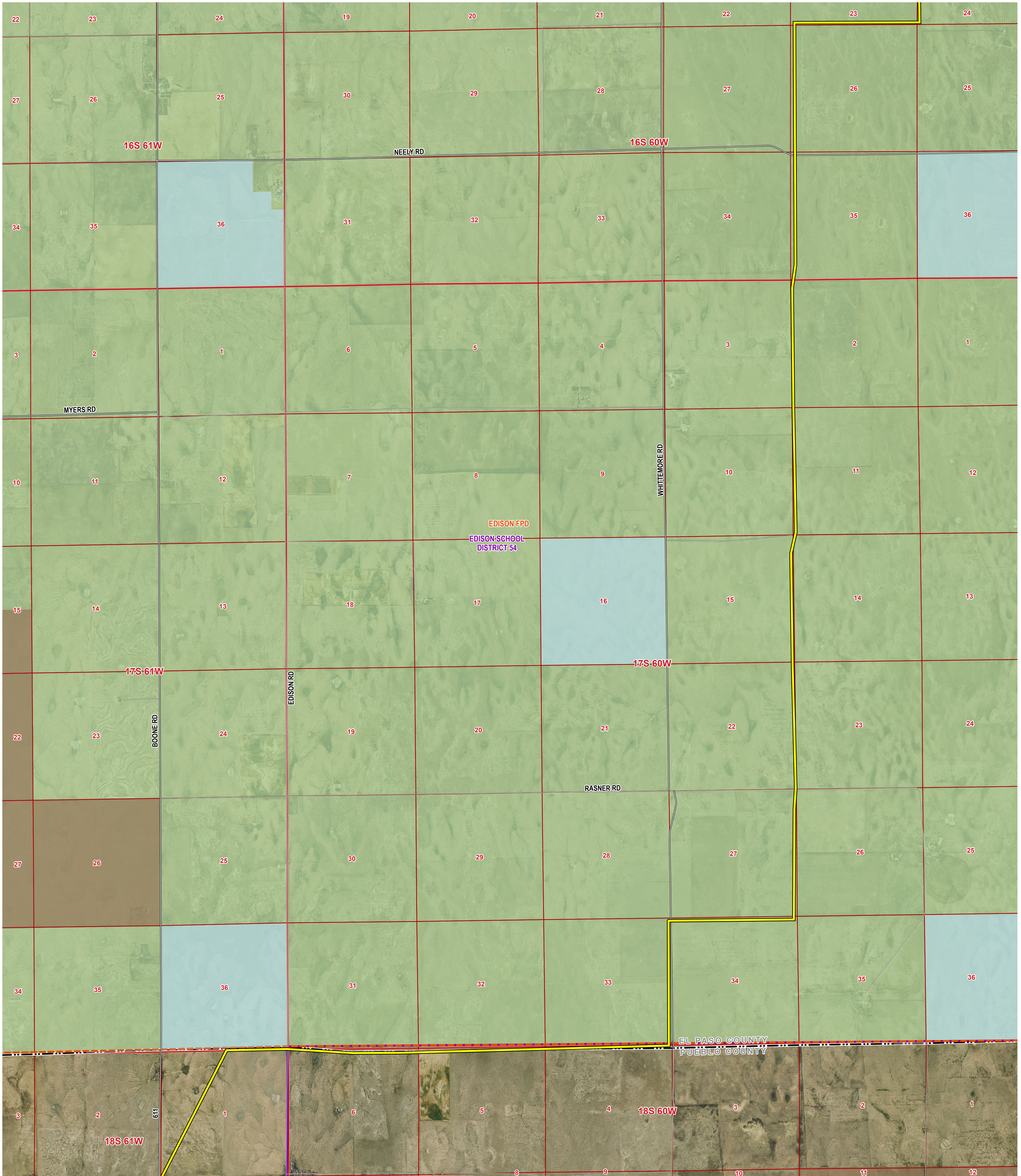


**PRELIMINARY, SUBJECT TO CHANGE**  
The information contained herein is believed to be accurate and suitable for limited internal use only. Xcel Energy/Public Service Company of Colorado makes no warranty as to the accuracy or suitability of any information contained herein for use by third parties. The accuracy of this map and the information depicted should be verified prior to use. The user shall assume all risk and responsibility for any and all damages, including consequential damages, which may arise from the user's reliance on this information.

Revised: 3/29/2024 | NOT FOR CONSTRUCTION  
Path: Z:\Projects\IDEN\1163\_0039\_CO\_Pathway\_Permits\GIS\Layouts\Permitting\El\_Paso\_Co\El\_Paso\_Co\_Permit.aprx



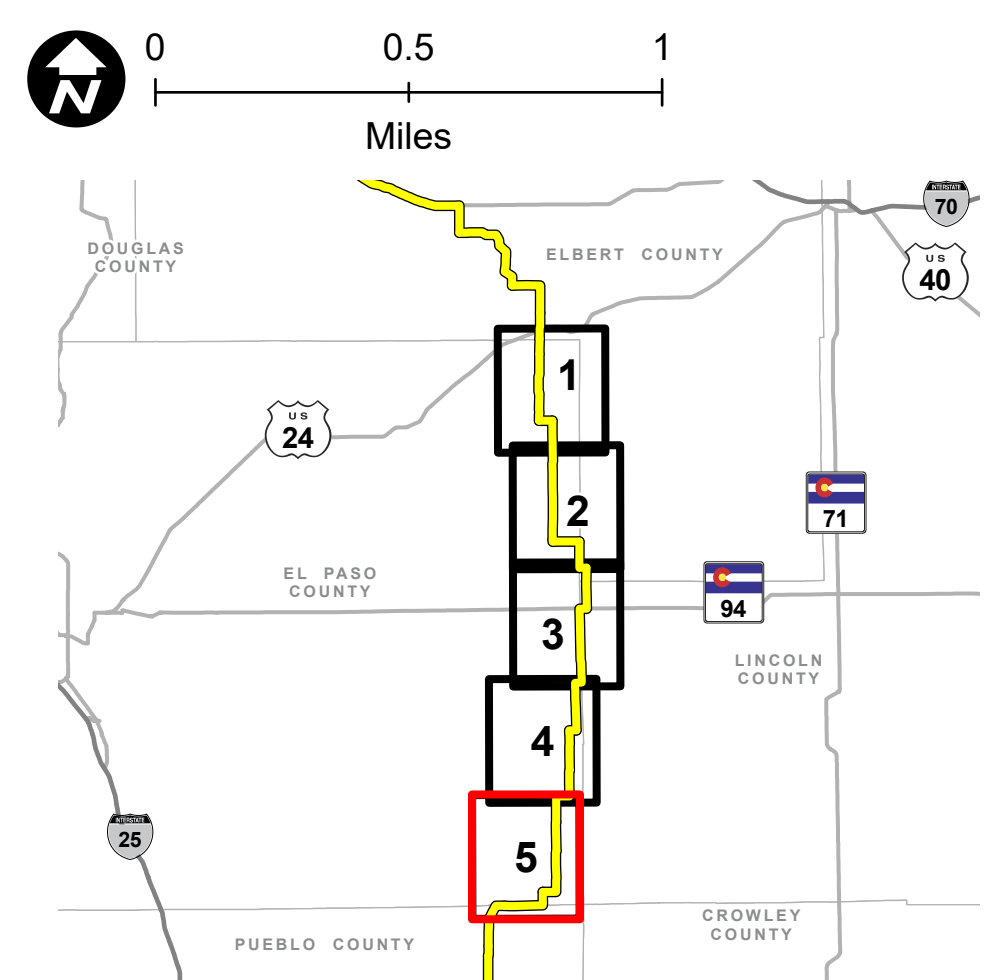
# COLORADO'S POWER PATHWAY



- Legend**
- Proposed Transmission Route
  - Boundary** (CDOT 2021, BLM 2020, DOLA 2021)
    - County
    - Section
    - Township
    - Municipal Boundary
  - Transportation** (CDOT 2021, BTS 2020)
    - U.S. Highway
    - Major Road
    - Local Road

- Zoning** (El Paso County 2023)
- A-35: Agricultural (35 acres)
  - RR-5: Residential Rural (5 acres)
- Jurisdiction** (COMap 2023)
- Conservation Easement
  - CO State

- Special Districts** (El Paso County 2023)
- Water District
  - Fire District
  - School District

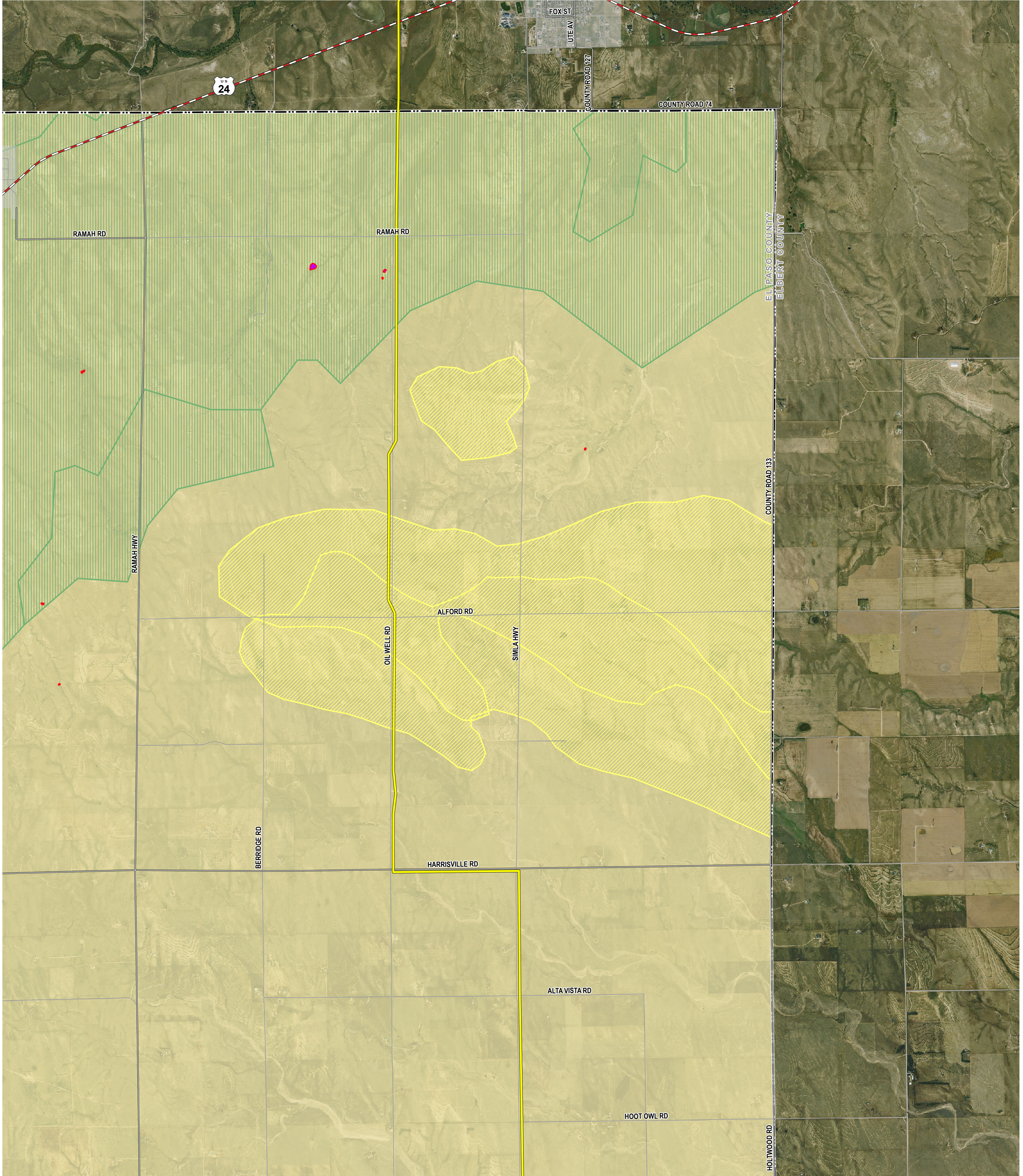


**PRELIMINARY, SUBJECT TO CHANGE**  
 The information contained herein is believed to be accurate and suitable for limited internal uses only. Xcel Energy/Public Service Company of Colorado makes no warranty as to the accuracy or suitability of any information contained herein for use by third parties. The accuracy of this map and the information depicted should be verified prior to use. The user shall assume all risk and responsibility for any and all damages, including consequential damages, which may arise from the user's reliance on this information.

Revised: 3/29/2024 | NOT FOR CONSTRUCTION  
 Path: Z:\Projects\DEN1163\_0039\_CO\_Pathway\_Permits\GIS\Layouts\Permitting\El\_Paso\_Co\El\_Paso\_Co\_Permit.aprx

**ATTACHMENT G: SOILS, GEOLOGIC, AND NATURAL HAZARD  
AREAS MAP**

# COLORADO'S POWER PATHWAY



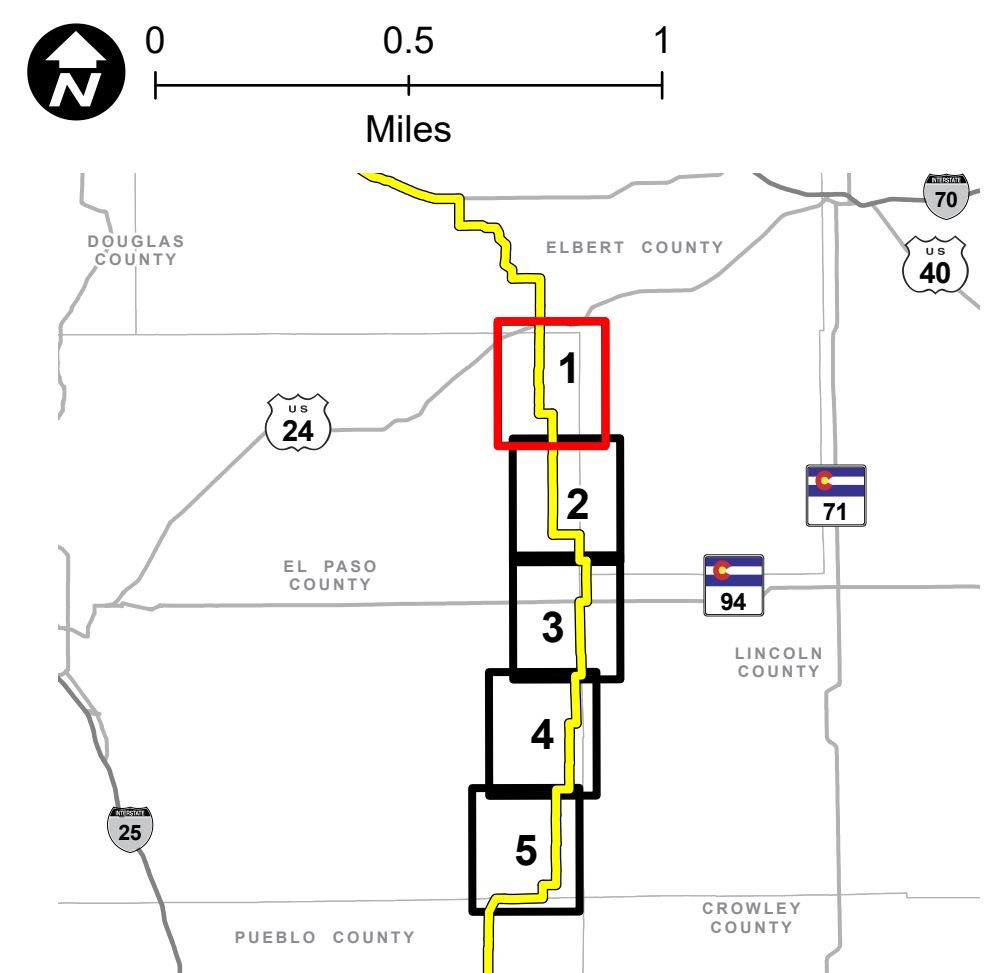
## Legend

- Proposed Transmission Route
- Boundary**  
(CDOT 2021, DOLA 2021)
- County
- Municipal Boundary
- Transportation**  
(CDOT 2021, BTS 2020)
- U.S. Highway
- Major Road
- Local Road

- Soil Hazards**  
(CGS 2024)
- Eolian (Wind Blown) Deposits
- Dune & Sheet Sand Deposits
- Cretaceous & Tertiary Formations

- Geologic Hazards**  
(CGS 2024)
- Landslide
- Wildfire Hazard Potential**  
(USDA 2024)
- Very High
- Very Low

- Hydrology**  
(NHD 2023)
- Perennial Stream
- Intermittent Stream
- Waterbody

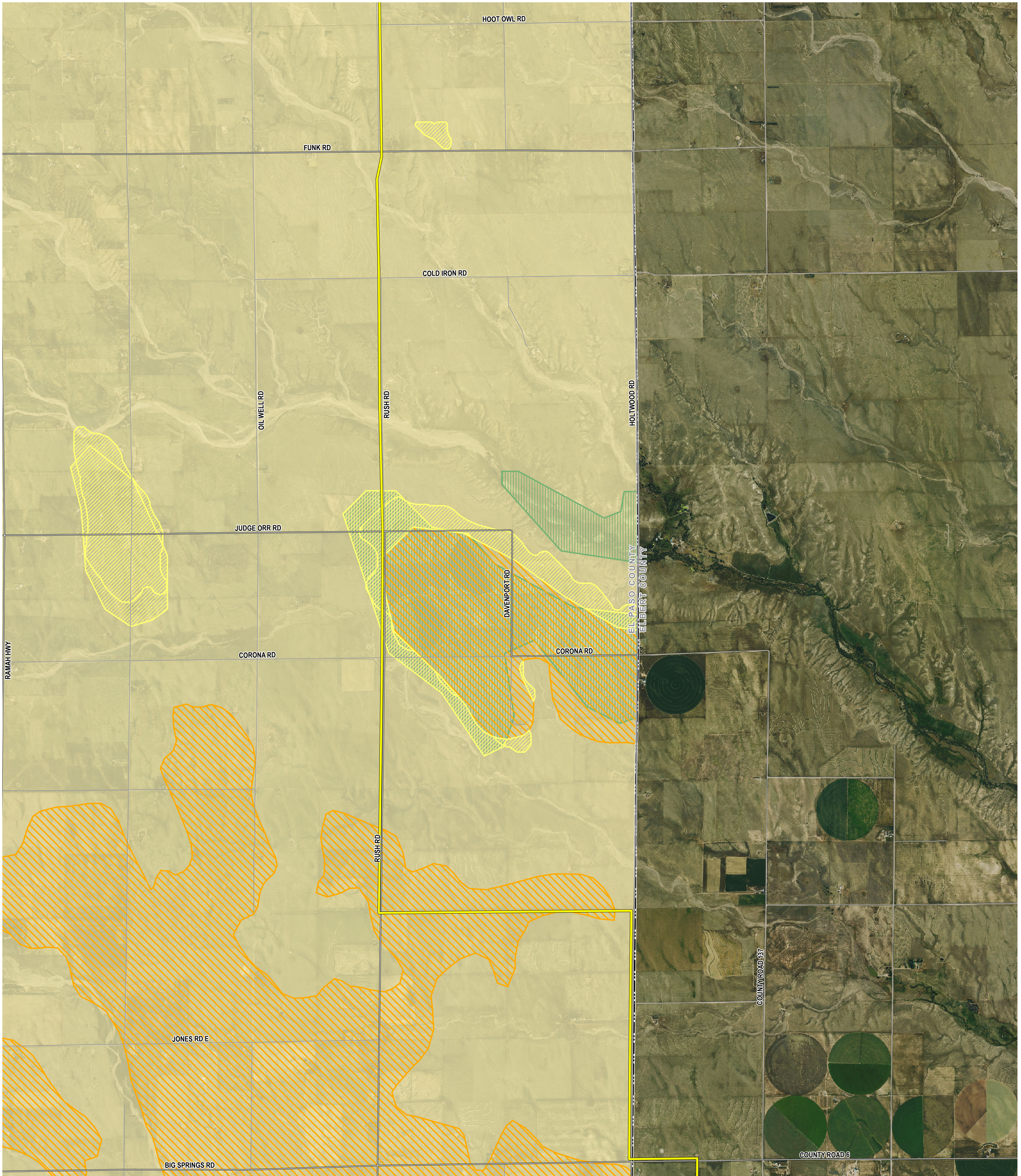


**PRELIMINARY, SUBJECT TO CHANGE**  
The information contained herein is believed to be accurate and suitable for limited internal uses only. Xcel Energy/Public Service Company of Colorado makes no warranty as to the accuracy or suitability of any information contained herein for use by third parties. The accuracy of this map and the information depicted should be verified prior to use. The user shall assume all risk and responsibility for any and all damages, including consequential damages, which may arise from the user's reliance on this information.

Revised: 3/27/2024 | NOT FOR CONSTRUCTION

Path: Z:\Projects\IDEN\1163\_0039\_CO\_Pathway\_Permit\GIS\Layouts\Permitting\El\_Paso\_Co\El\_Paso\_Co\_Permit.aprx

# COLORADO'S POWER PATHWAY

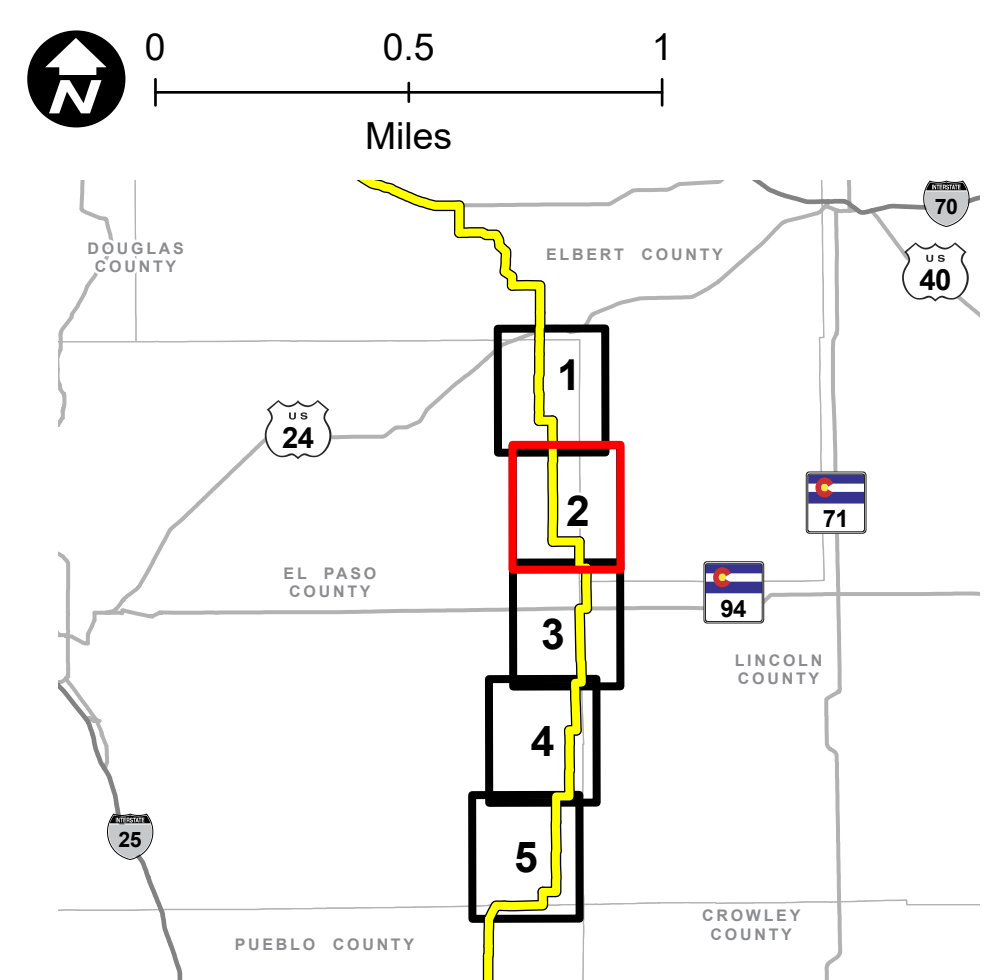


- Legend**
- Proposed Transmission Route
  - Boundary** (CDOT 2021, DOLA 2021)
    - County
    - Municipal Boundary
  - Transportation** (CDOT 2021, BTS 2020)
    - U.S. Highway
    - Major Road
    - Local Road

- Soil Hazards** (CGS 2024)
- Eolian (Wind Blown) Deposits
  - Dune & Sheet Sand Deposits
  - Cretaceous & Tertiary Formations

- Geologic Hazards** (CGS 2024)
- Landslide
- Wildfire Hazard Potential** (USDA 2024)
- Very High
  - Very Low

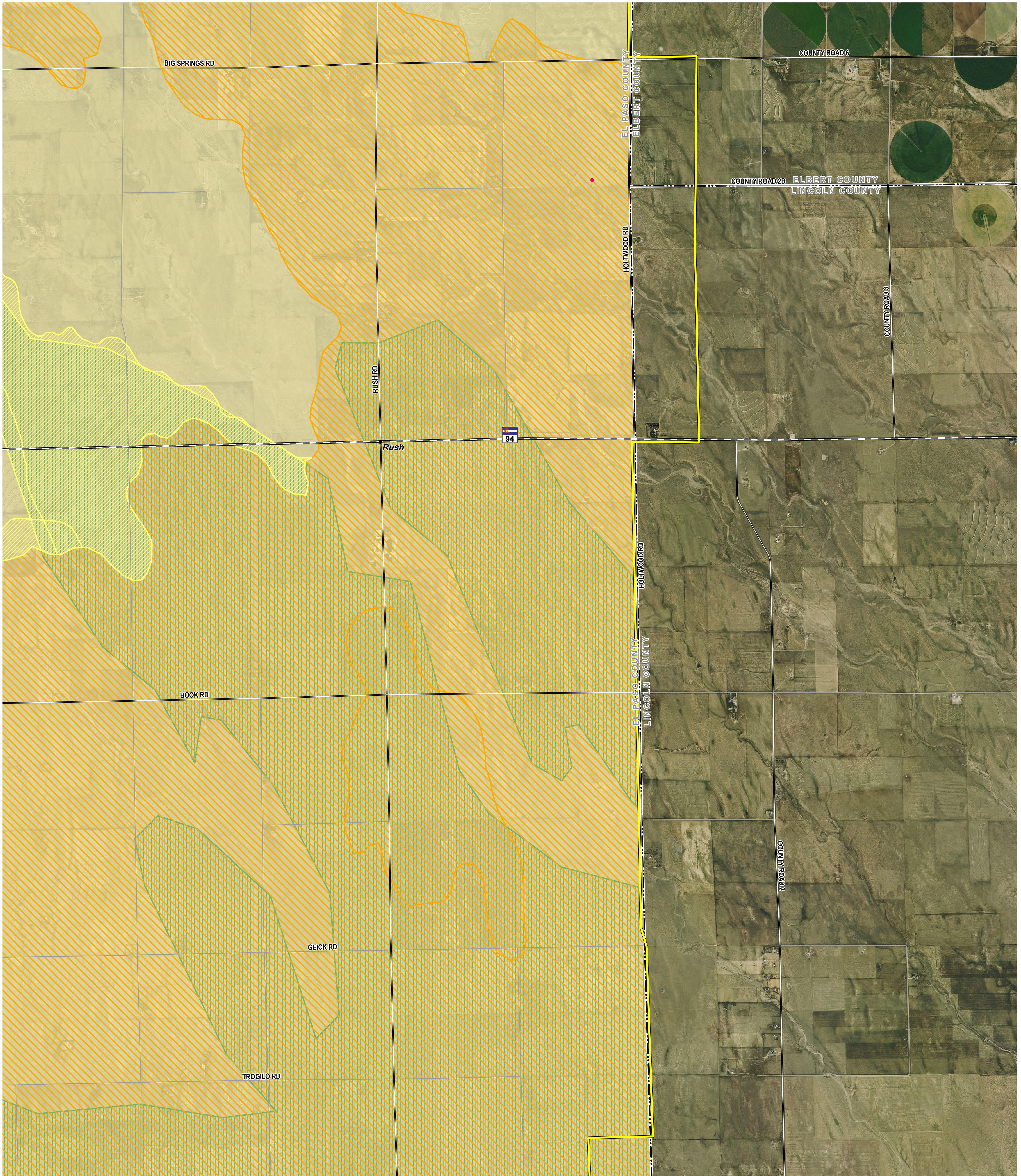
- Hydrology** (NHD 2023)
- Perennial Stream
  - Intermittent Stream
  - Waterbody



**PRELIMINARY, SUBJECT TO CHANGE**  
 The information contained herein is believed to be accurate and suitable for limited internal uses only. Xcel Energy/Public Service Company of Colorado makes no warranty as to the accuracy or suitability of any information contained herein for use by third parties. The accuracy of this map and the information depicted should be verified prior to use. The user shall assume all risk and responsibility for any and all damages, including consequential damages, which may arise from the user's reliance on this information.

Revised: 3/27/2024 | NOT FOR CONSTRUCTION  
 Path: Z:\Projects\IDEN\1163\_0039\_CO\_Pathway\_Permit\GIS\Layouts\Permitting\El\_Paso\_Co\El\_Paso\_Co\_Permit.aprx

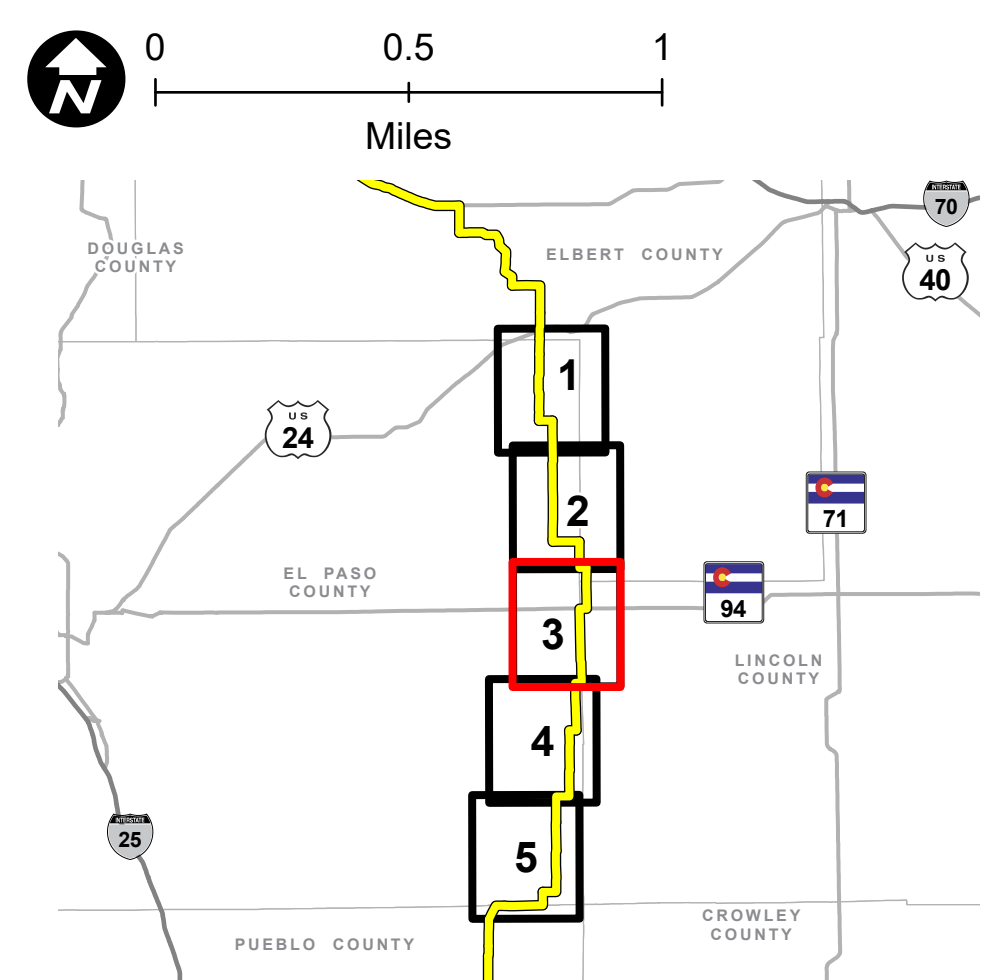
# COLORADO'S POWER PATHWAY



- Legend**
- Proposed Transmission Route
  - Boundary** (CDOT 2021, DOLA 2021)
    - County
    - Municipal Boundary
  - Transportation** (CDOT 2021, BTS 2020)
    - U.S. Highway
    - Major Road
    - Local Road

- Soil Hazards** (CGS 2024)
  - Eolian (Wind Blown) Deposits
  - Dune & Sheet Sand Deposits
  - Cretaceous & Tertiary Formations
- Geologic Hazards** (CGS 2024)
  - Landslide
- Wildfire Hazard Potential** (USDA 2024)
  - Very High
  - Very Low

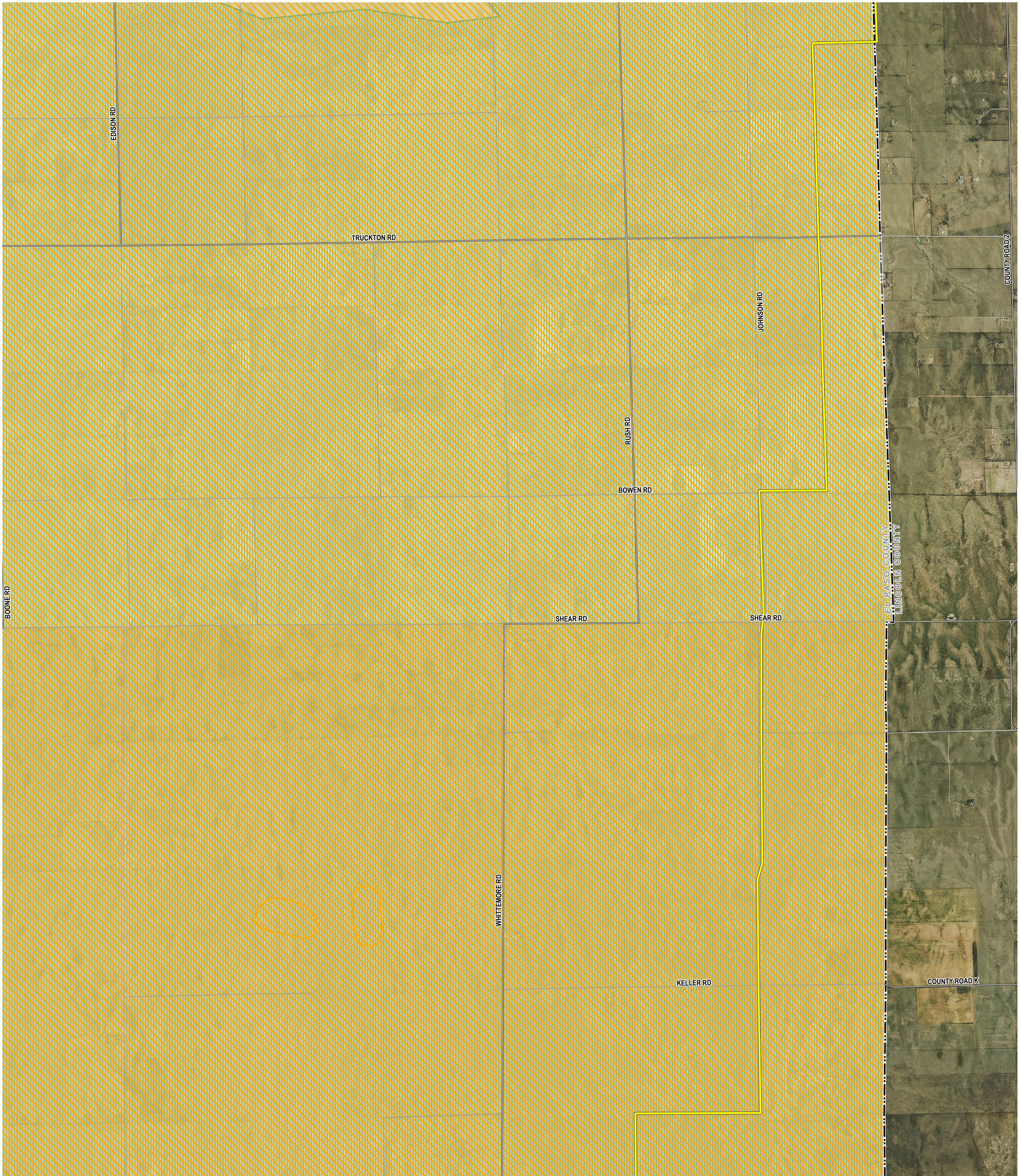
- Hydrology** (NHD 2023)
  - Perennial Stream
  - Intermittent Stream
  - Waterbody



**PRELIMINARY, SUBJECT TO CHANGE**  
 The information contained herein is believed to be accurate and suitable for limited internal uses only. Xcel Energy/Public Service Company of Colorado makes no warranty as to the accuracy or suitability of any information contained herein for use by third parties. The accuracy of this map and the information depicted should be verified prior to use. The user shall assume all risk and responsibility for any and all damages, including consequential damages, which may arise from the user's reliance on this information.

Revised: 3/27/2024 | NOT FOR CONSTRUCTION  
 Path: Z:\Projects\IDEN\1163\_0039\_CO\_Pathway\_Permit\GIS\Layouts\Permitting\El\_Paso\_Co\El\_Paso\_Co\_Permit.aprx

# COLORADO'S POWER PATHWAY

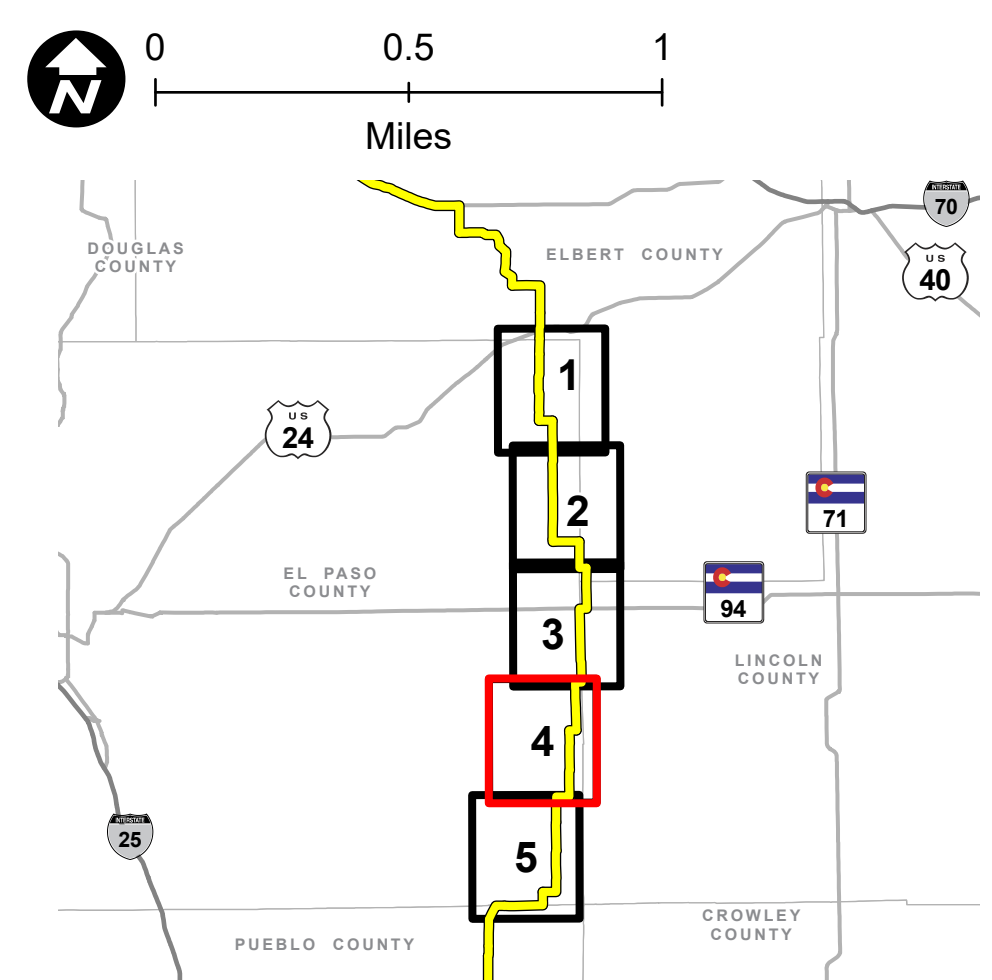


- Legend**
- Proposed Transmission Route
  - Boundary**  
(CDOT 2021, DOLA 2021)
  - County
  - Municipal Boundary
  - Transportation**  
(CDOT 2021, BTS 2020)
  - U.S. Highway
  - Major Road
  - Local Road

- Soil Hazards**  
(CGS 2024)
- Eolian (Wind Blown) Deposits
  - Dune & Sheet Sand Deposits
  - Cretaceous & Tertiary Formations

- Geologic Hazards**  
(CGS 2024)
- Landslide
- Wildfire Hazard Potential**  
(USDA 2024)
- Very High
  - Very Low

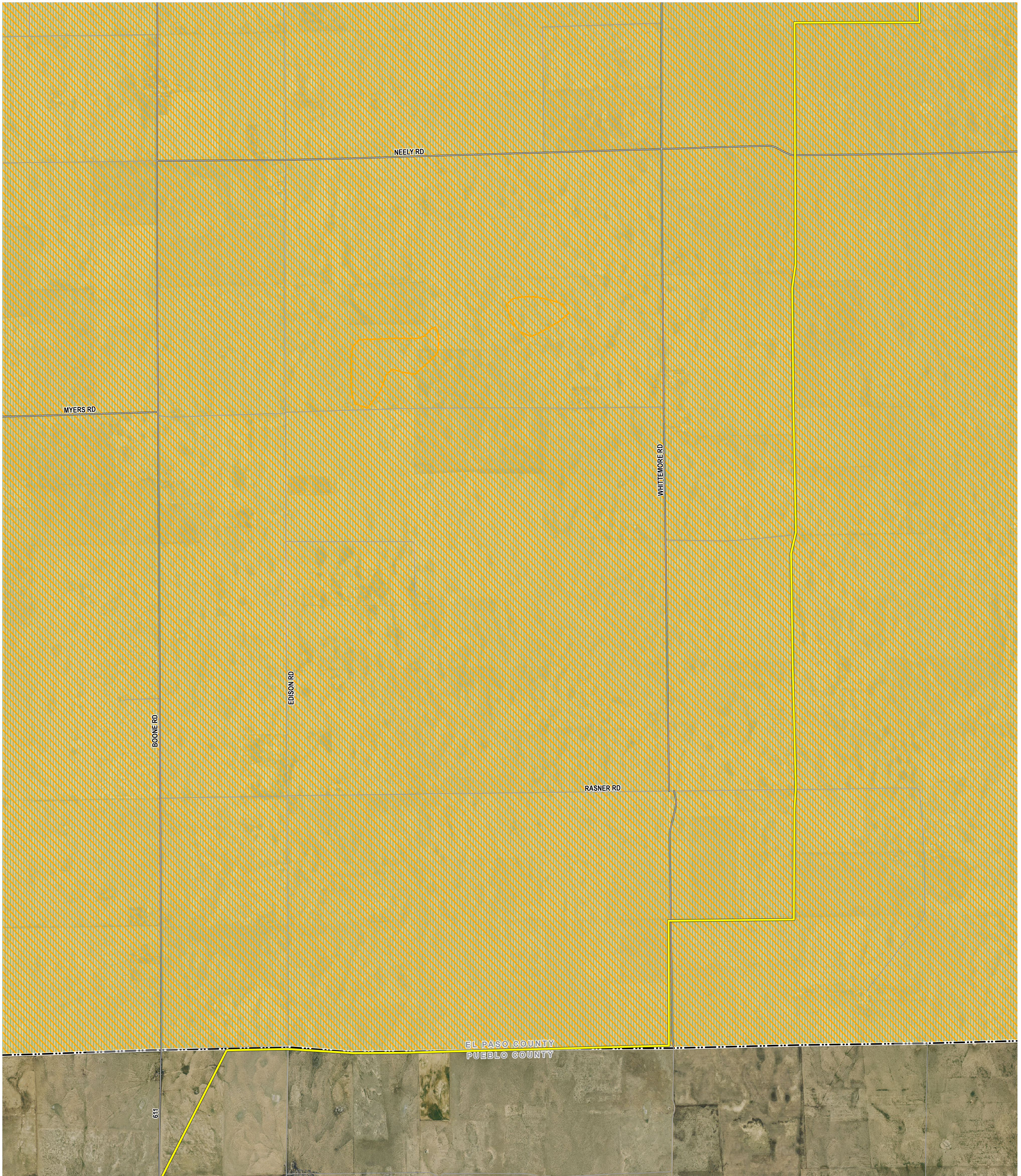
- Hydrology**  
(NHD 2023)
- Perennial Stream
  - Intermittent Stream
  - Waterbody



**PRELIMINARY, SUBJECT TO CHANGE**  
The information contained herein is believed to be accurate and suitable for limited internal uses only. Xcel Energy/Public Service Company of Colorado makes no warranty as to the accuracy or suitability of any information contained herein for use by third parties. The accuracy of this map and the information depicted should be verified prior to use. The user shall assume all risk and responsibility for any and all damages, including consequential damages, which may arise from the user's reliance on this information.

Revised: 3/27/2024 | NOT FOR CONSTRUCTION  
Path: Z:\Projects\IDEN\1163\_0039\_CO\_Pathway\_Permit\GIS\Layouts\Permitting\El\_Paso\_Co\El\_Paso\_Co\_Permit.aprx

# COLORADO'S POWER PATHWAY



## Legend

Proposed Transmission Route

### Boundary (CDOT 2021, DOLA 2021)

- County
- Municipal Boundary

### Transportation (CDOT 2021, BTS 2020)

- U.S. Highway
- Major Road
- Local Road

### Soil Hazards (CGS 2024)

- Eolian (Wind Blown) Deposits
- Dune & Sheet Sand Deposits
- Cretaceous & Tertiary Formations

### Geologic Hazards (CGS 2024)

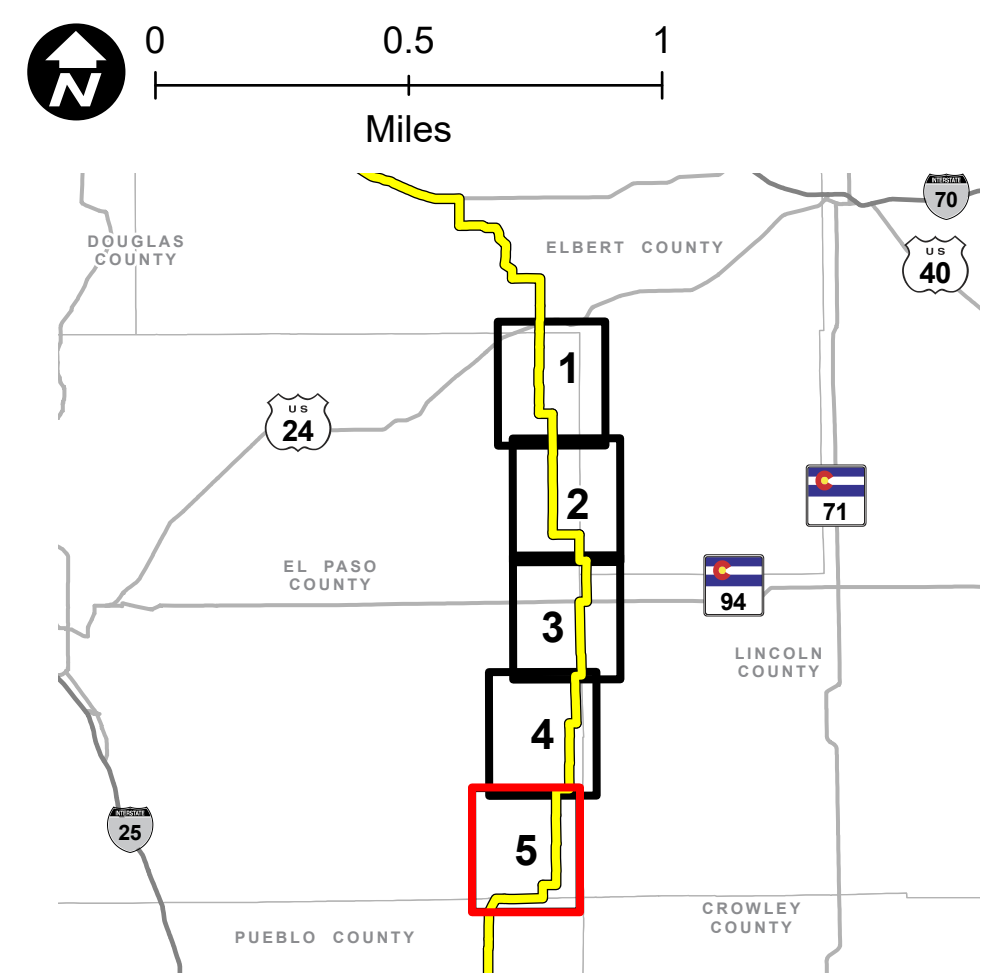
- Landslide

### Wildfire Hazard Potential (USDA 2024)

- Very High
- Very Low

### Hydrology (NHD 2023)

- Perennial Stream
- Intermittent Stream
- Waterbody



**PRELIMINARY, SUBJECT TO CHANGE**  
 The information contained herein is believed to be accurate and suitable for limited internal uses only. Xcel Energy/Public Service Company of Colorado makes no warranty as to the accuracy or suitability of any information contained herein for use by third parties. The accuracy of this map and the information depicted should be verified prior to use. The user shall assume all risk and responsibility for any and all damages, including consequential damages, which may arise from the user's reliance on this information.

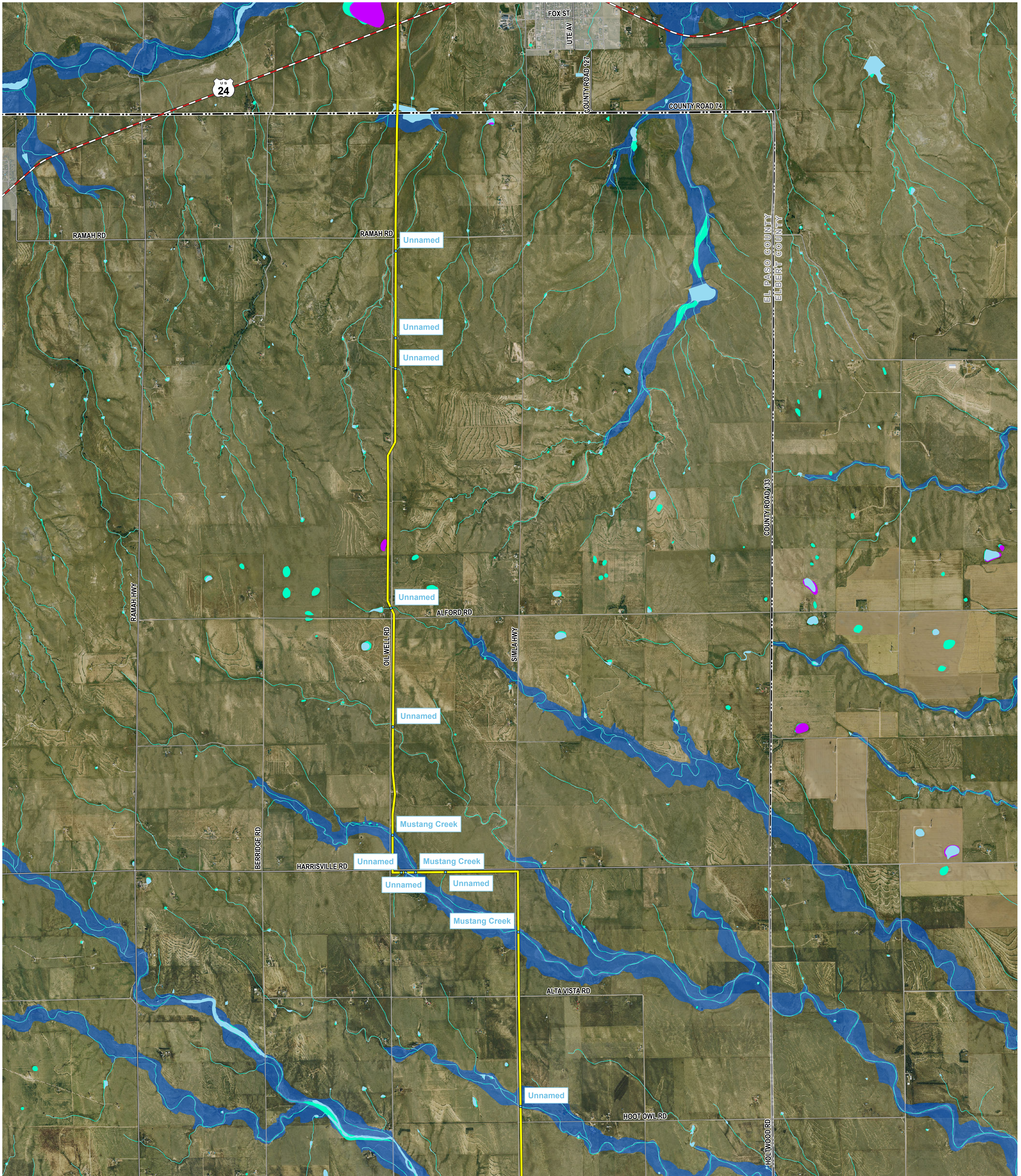
Revised: 3/27/2024 | NOT FOR CONSTRUCTION

Path: Z:\Projects\DEN1163\_0039\_CO\_Pathway\_Permit\GIS\Layouts\Permitting\El\_Paso\_Co\El\_Paso\_Co\_Permit.aprx

**ATTACHMENT K: WATER RESOURCES MAP**



# COLORADO'S POWER PATHWAY

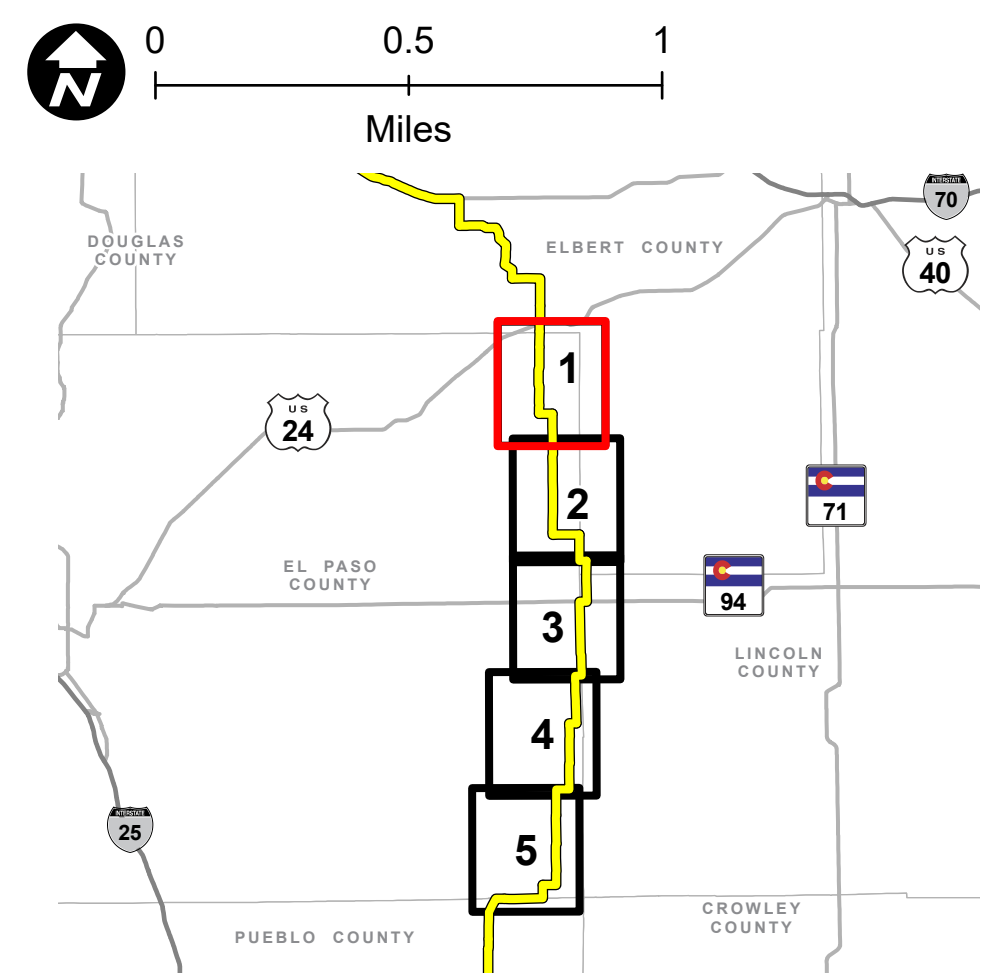


## Legend

- Proposed Transmission Route
- Boundary**  
(CDOT 2021, DOLA 2021)
- Municipal Boundary
- County
- Transportation**  
(CDOT 2021, BTS 2020)
- U.S. Highway
- State Highway
- Local Road

## Hydrology

- (NHD 2023, NWI 2023, FEMA 2023)
- Perennial Stream
  - Intermittent Stream
  - Waterbody
  - NWI Wetland
  - FEMA 100-year Floodplain
  - PLJV Playa

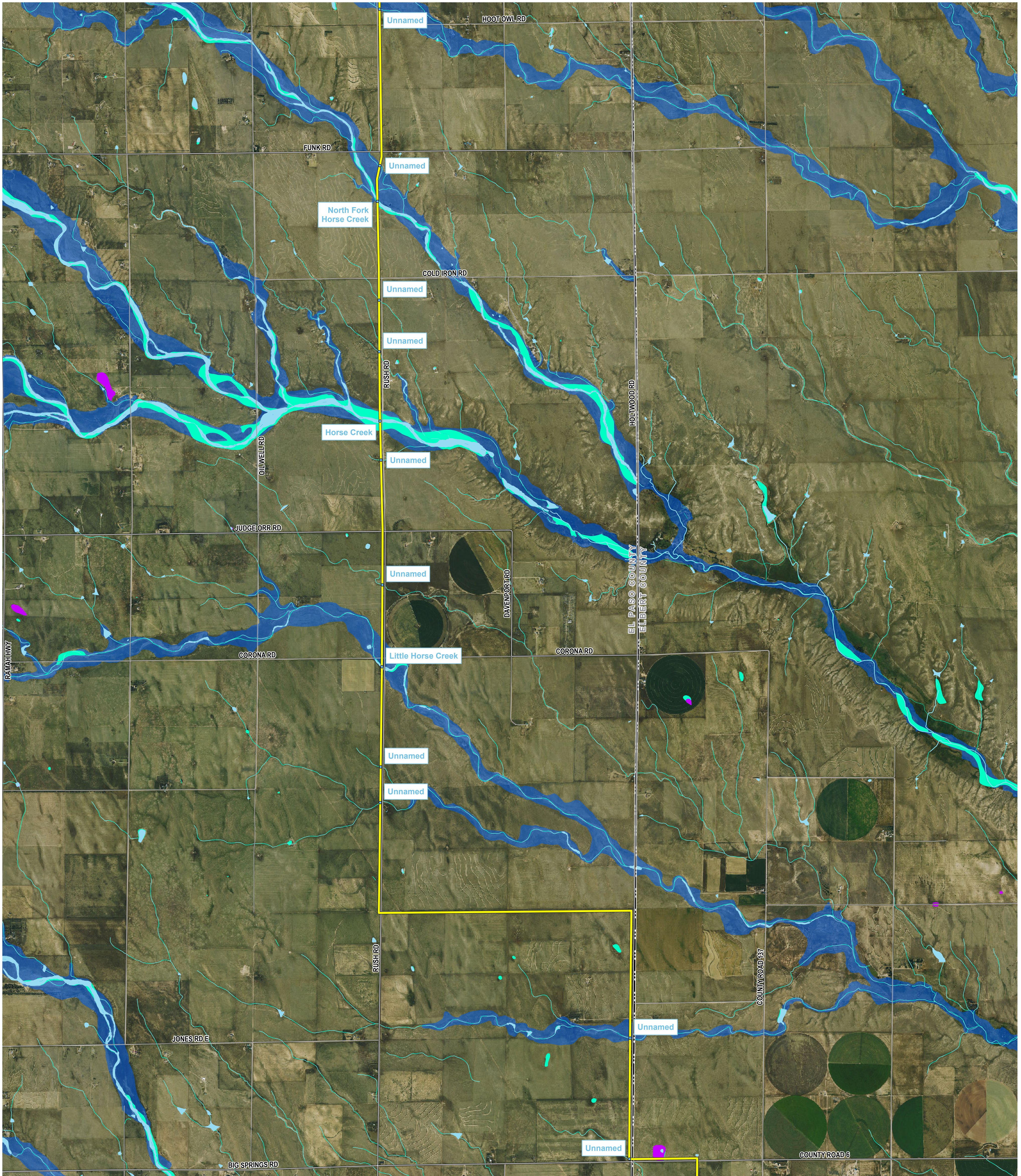


**PRELIMINARY, SUBJECT TO CHANGE**  
The information contained herein is believed to be accurate and suitable for limited internal uses only. Xcel Energy/Public Service Company of Colorado makes no warranty as to the accuracy or suitability of any information contained herein for use by third parties. The accuracy of this map and the information depicted should be verified prior to use. The user shall assume all risk and responsibility for any and all damages, including consequential damages, which may arise from the user's reliance on this information.

Revised: 3/27/2024 | NOT FOR CONSTRUCTION

Path: Z:\Projects\IDEN\1163\_0039\_CO\_Pathway\_Permits\GIS\Layouts\Permitting\El\_Paso\_Co\El\_Paso\_Co\_Permit.aprx

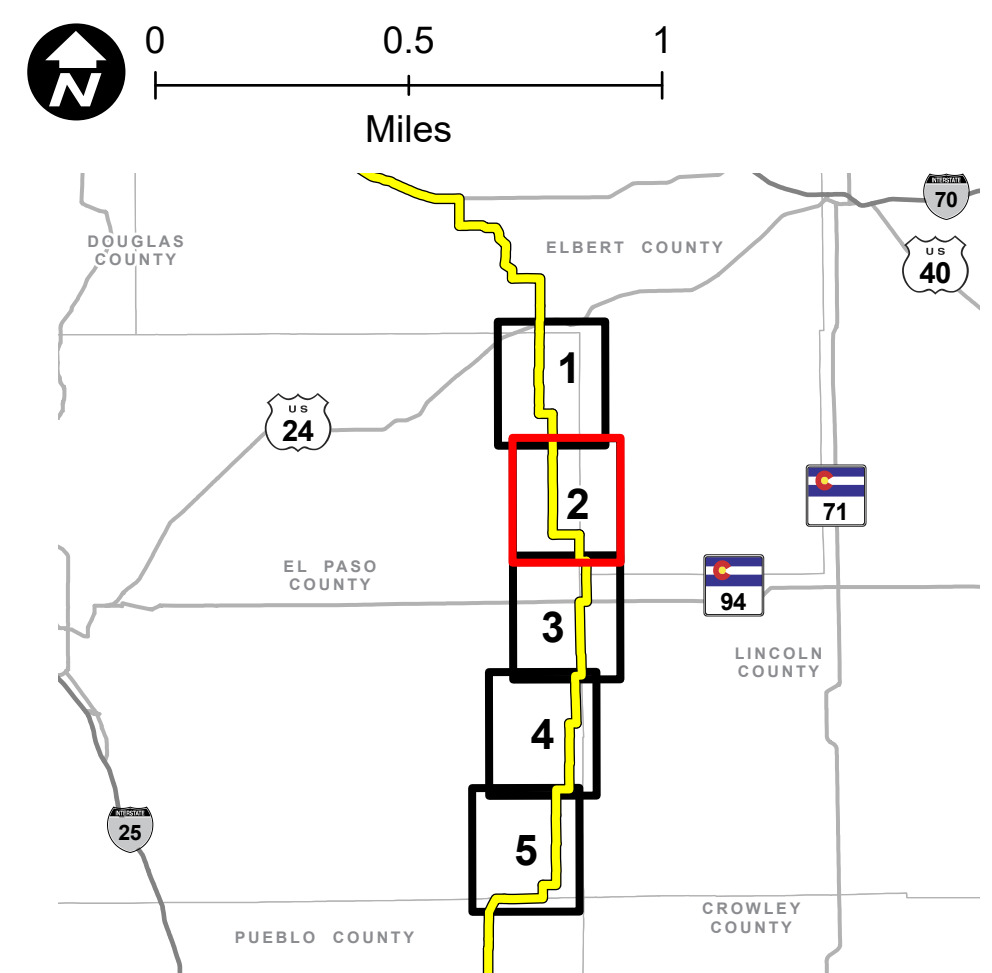
# COLORADO'S POWER PATHWAY



## Legend

- Proposed Transmission Route
- Boundary**  
(CDOT 2021, DOLA 2021)
- Municipal Boundary
- County
- Transportation**  
(CDOT 2021, BTS 2020)
- U.S. Highway
- State Highway
- Local Road

- Hydrology**  
(NHD 2023, NWI 2023, FEMA 2023)
- Perennial Stream
- Intermittent Stream
- Waterbody
- NWI Wetland
- FEMA 100-year Floodplain
- PLJV Playa

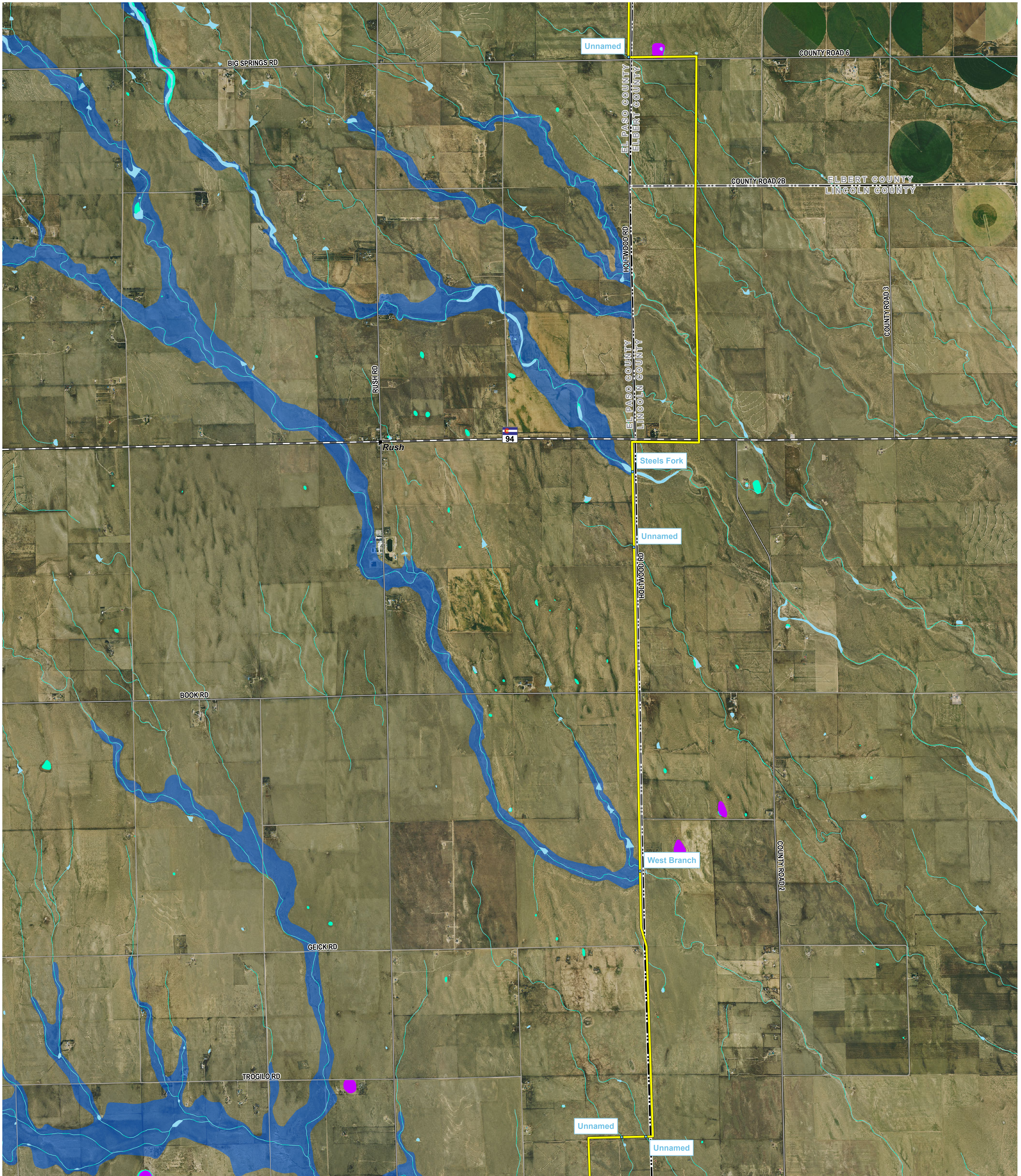


**PRELIMINARY, SUBJECT TO CHANGE**  
The information contained herein is believed to be accurate and suitable for limited internal uses only. Xcel Energy/Public Service Company of Colorado makes no warranty as to the accuracy or suitability of any information contained herein for use by third parties. The accuracy of this map and the information depicted should be verified prior to use. The user shall assume all risk and responsibility for any and all damages, including consequential damages, which may arise from the user's reliance on this information.

Revised: 3/27/2024 | NOT FOR CONSTRUCTION

Path: Z:\Projects\IDEN\1163\_0039\_CO\_Pathway\_Permits\GIS\Layouts\Permitting\El\_Paso\_Co\El\_Paso\_Co\_Permit.aprx

# COLORADO'S POWER PATHWAY



## Legend

Proposed Transmission Route

### Boundary (CDOT 2021, DOLA 2021)

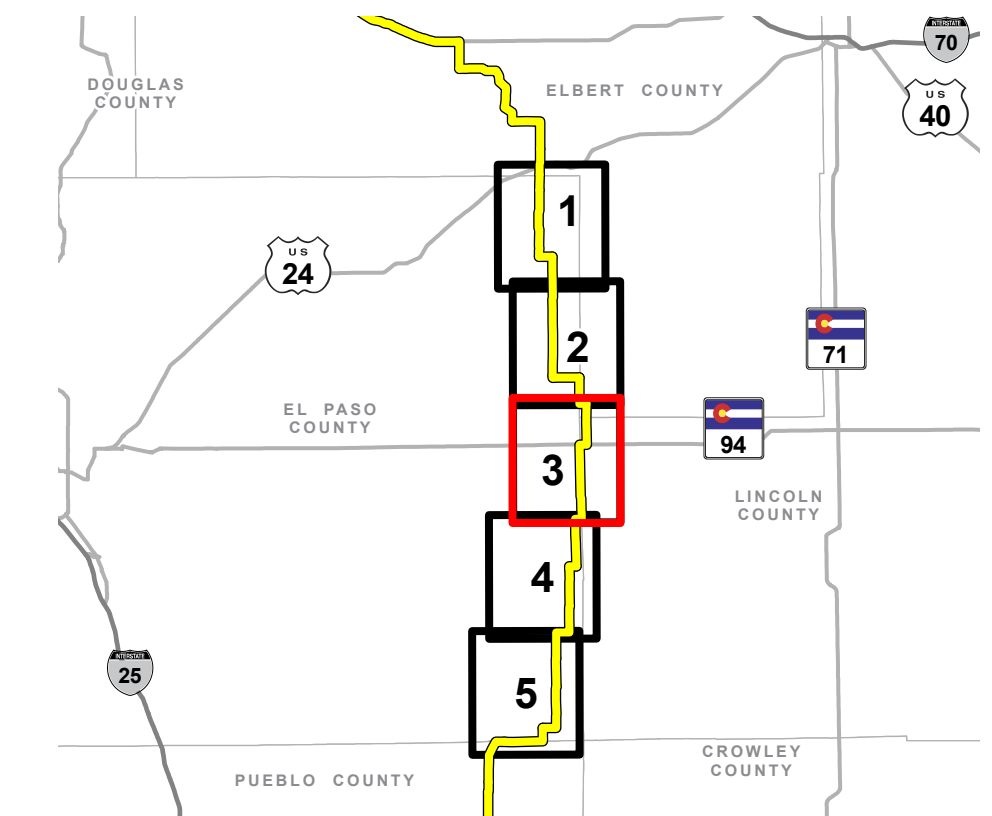
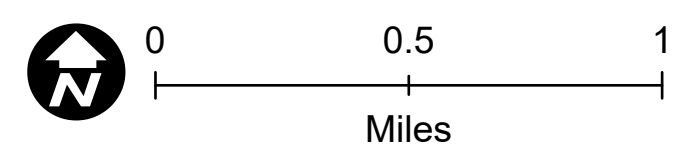
Municipal Boundary  
County

### Transportation (CDOT 2021, BTS 2020)

U.S. Highway  
State Highway  
Local Road

### Hydrology (NHD 2023, NWI 2023, FEMA 2023)

Perennial Stream  
Intermittent Stream  
Waterbody  
NWI Wetland  
FEMA 100-year Floodplain  
PLJV Playa

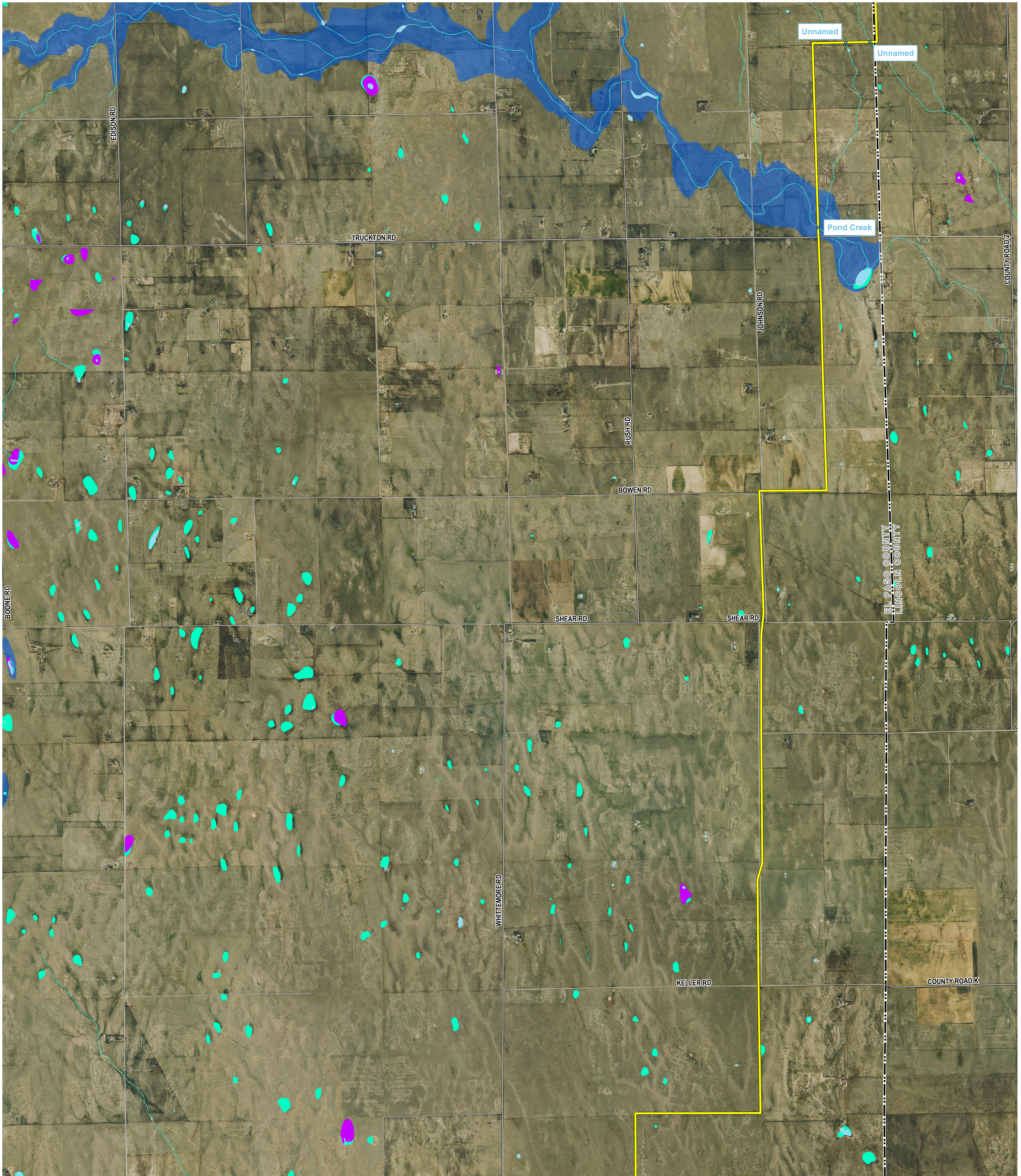


**PRELIMINARY, SUBJECT TO CHANGE**  
The information contained herein is believed to be accurate and suitable for limited internal uses only. Xcel Energy/Public Service Company of Colorado makes no warranty as to the accuracy or suitability of any information contained herein for use by third parties. The accuracy of this map and the information depicted should be verified prior to use. The user shall assume all risk and responsibility for any and all damages, including consequential damages, which may arise from the user's reliance on this information.

Revised: 3/27/2024 | NOT FOR CONSTRUCTION

Path: Z:\Projects\IDEN\1163\_0039\_CO\_Pathway\_Permit\GIS\Layouts\Permitting\El\_Paso\_Co\El\_Paso\_Co\_Permit.aprx

# COLORADO'S POWER PATHWAY

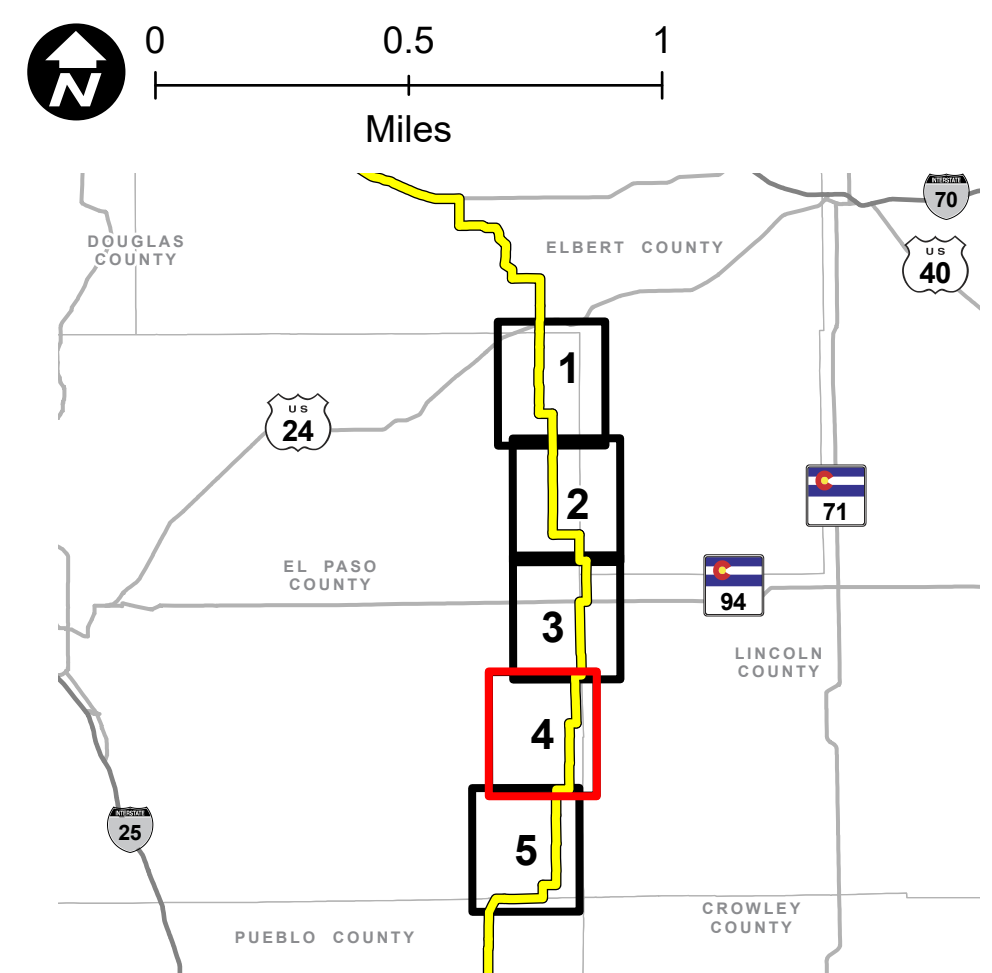


## Legend

- Proposed Transmission Route
- Boundary**  
(CDOT 2021, DOLA 2021)
- Municipal Boundary
- County
- Transportation**  
(CDOT 2021, BTS 2020)
- U.S. Highway
- State Highway
- Local Road

## Hydrology

- (NHD 2023, NWI 2023, FEMA 2023)
- Perennial Stream
  - - - Intermittent Stream
  - Waterbody
  - NWI Wetland
  - FEMA 100-year Floodplain
  - PLJV Playa

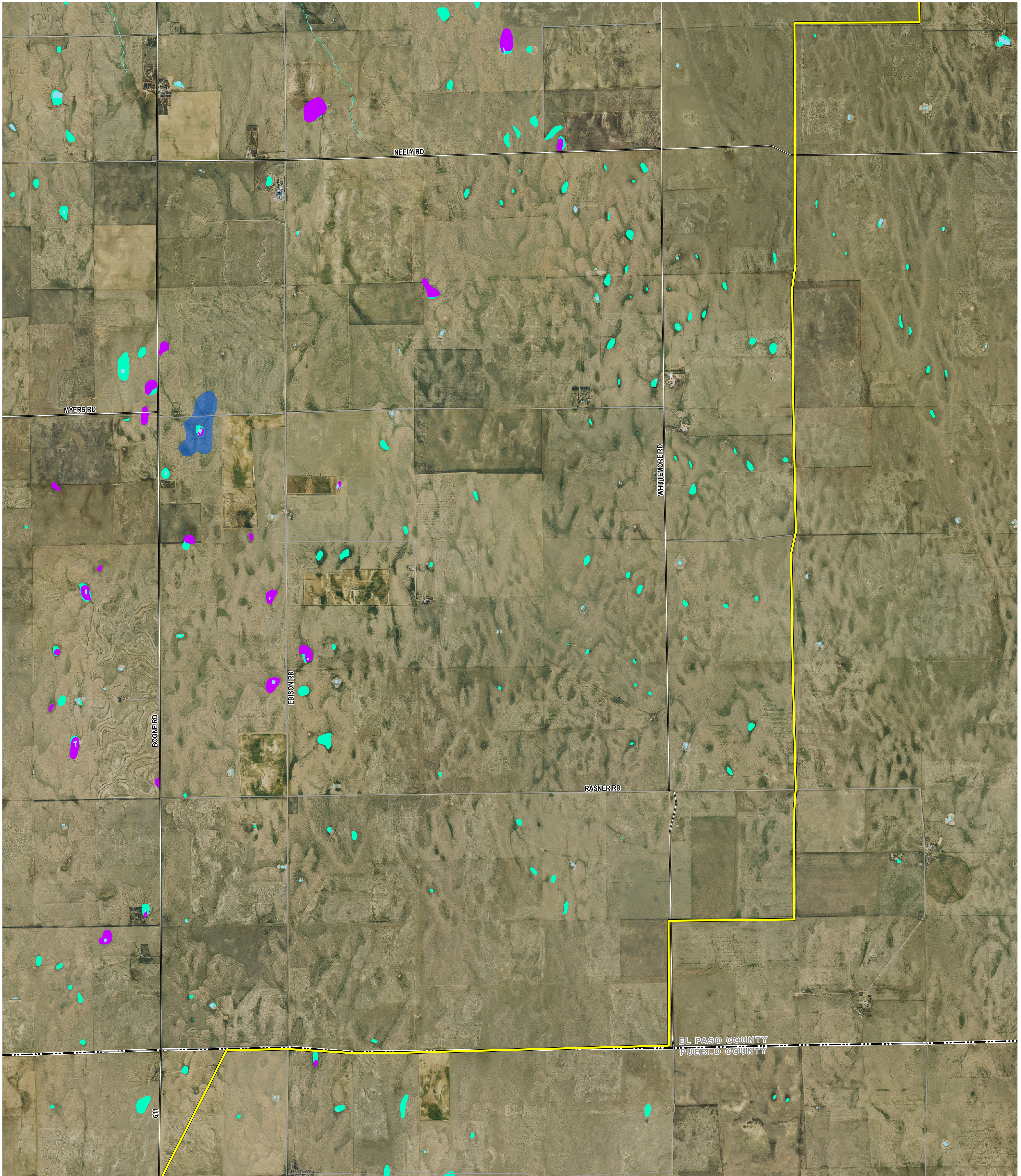


**PRELIMINARY, SUBJECT TO CHANGE**  
The information contained herein is believed to be accurate and suitable for limited internal uses only. Xcel Energy/Public Service Company of Colorado makes no warranty as to the accuracy or suitability of any information contained herein for use by third parties. The accuracy of this map and the information depicted should be verified prior to use. The user shall assume all risk and responsibility for any and all damages, including consequential damages, which may arise from the user's reliance on this information.

Revised: 3/27/2024 | NOT FOR CONSTRUCTION

Path: Z:\Projects\IDEN\1163\_0039\_CO\_Pathway\_Permit\GIS\Layouts\Permitting\El\_Paso\_Co\El\_Paso\_Co\_Permit.aprx

# COLORADO'S POWER PATHWAY



## Legend

Proposed Transmission Route

### Boundary (CDOT 2021, DOLA 2021)

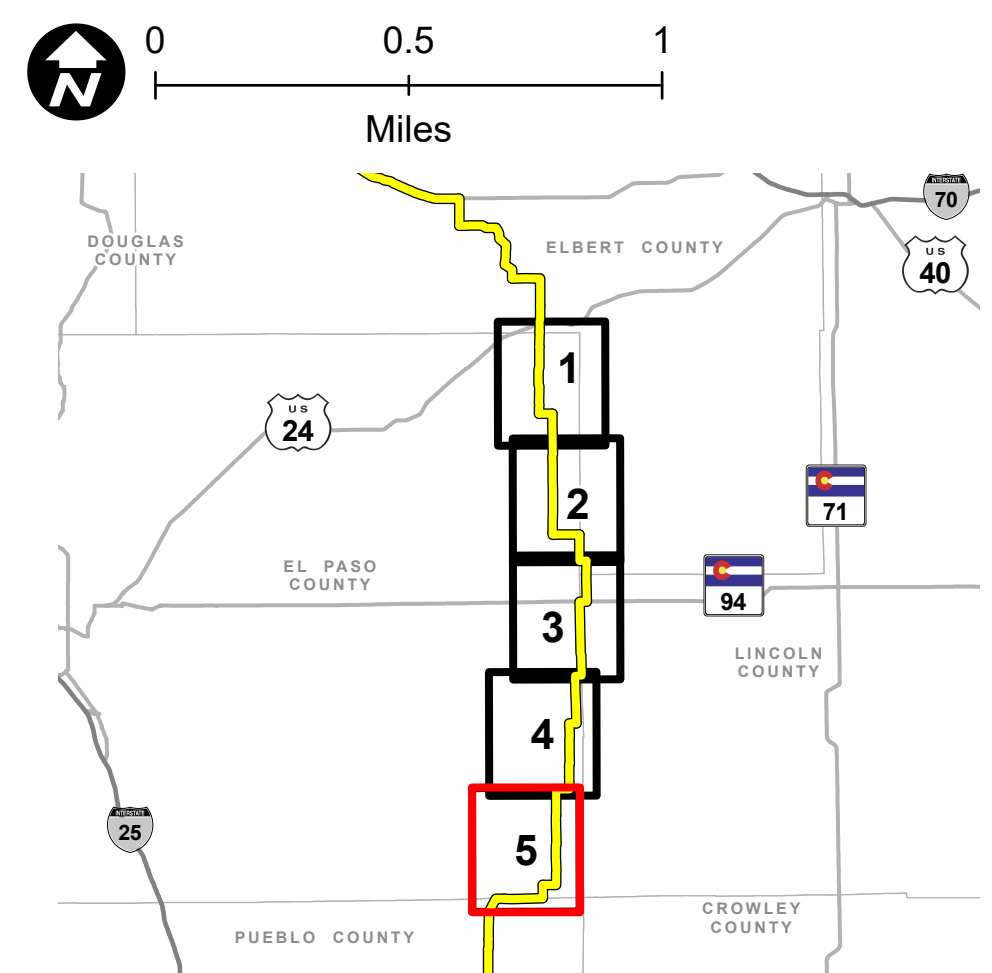
Municipal Boundary  
 County

### Transportation (CDOT 2021, BTS 2020)

U.S. Highway  
 State Highway  
 Local Road

### Hydrology (NHD 2023, NWI 2023, FEMA 2023)

Perennial Stream  
 Intermittent Stream  
 Waterbody  
 NWI Wetland  
 FEMA 100-year Floodplain  
 PLJV Playa



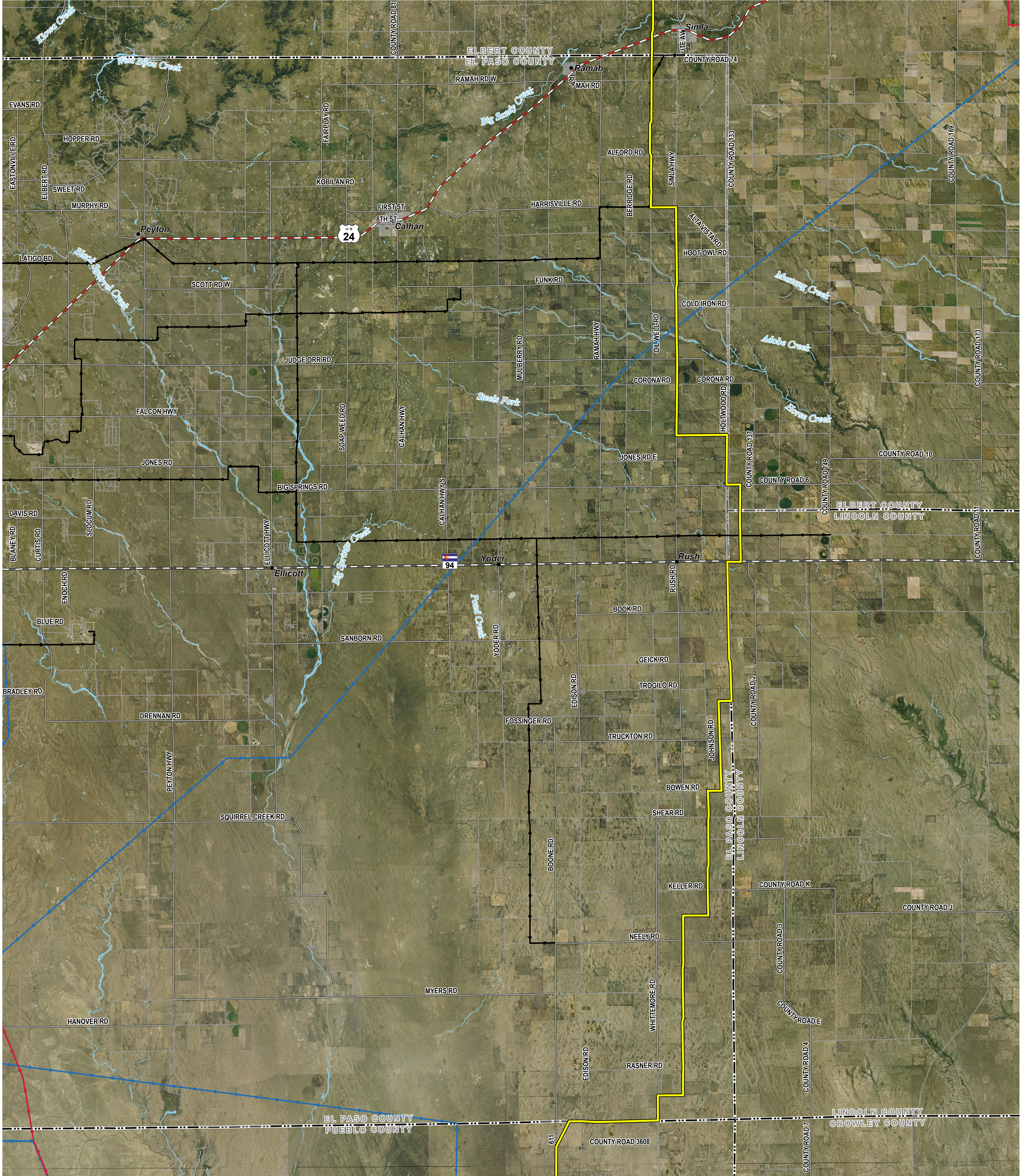
**PRELIMINARY, SUBJECT TO CHANGE**  
The information contained herein is believed to be accurate and suitable for limited internal uses only. Xcel Energy/Public Service Company of Colorado makes no warranty as to the accuracy or suitability of any information contained herein for use by third parties. The accuracy of this map and the information depicted should be verified prior to use. The user shall assume all risk and responsibility for any and all damages, including consequential damages, which may arise from the user's reliance on this information.

Revised: 3/27/2024 | NOT FOR CONSTRUCTION

Path: Z:\Projects\IDEN\1163\_0039\_CO\_Pathway\_Permits\GIS\Layouts\Permitting\El\_Paso\_Co\El\_Paso\_Co\_Permit.aprx

**ATTACHMENT N: EXISTING TRANSMISSION LINE MAP**

# COLORADO'S POWER PATHWAY



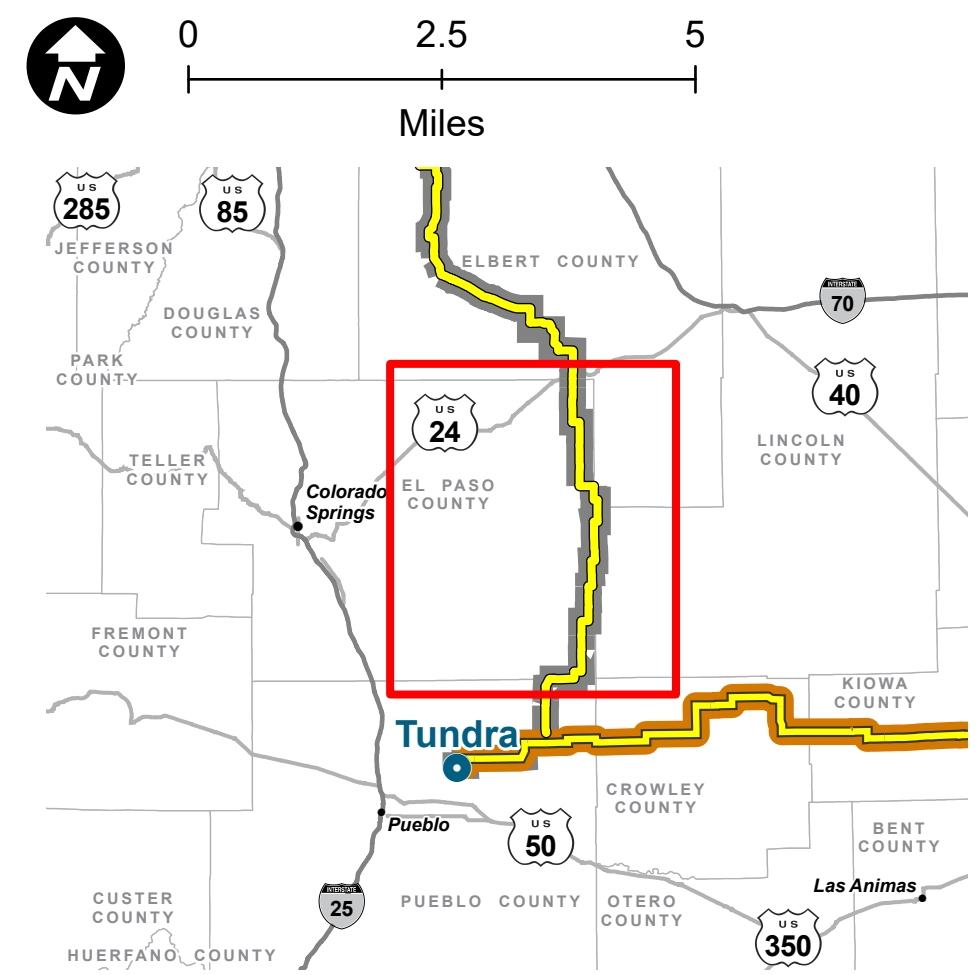
- Legend**
- Proposed Transmission Route
  - Boundary**  
(CDOT 2021, DOLA 2021)
  - Municipal Boundary
  - County
  - State Border
  - Transportation**  
(CDOT 2021, BTS 2020)
  - U.S. Highway
  - State Highway
  - Local Road

**Hydrology**  
(NHD 2020)

- Perennial Stream
- Waterbody

**Existing Transmission Line**  
(HIFLD 2023)

- 115kV
- 230kV
- 345kV



**PRELIMINARY, SUBJECT TO CHANGE**  
The information contained herein is believed to be accurate and suitable for limited internal use only. Xcel Energy/Public Service Company of Colorado makes no warranty as to the accuracy or suitability of any information contained herein for use by third parties. The accuracy of this map and the information depicted should be verified prior to use. The user shall assume all risk and responsibility for any and all damages, including consequential damages, which may arise from the user's reliance on this information.

Revised: 2/22/2024 | NOT FOR CONSTRUCTION

Path: \\cscs706g\jst1\1CES\Projects\IDEN\1163\_0039\_CO\_Pathway\_Permit\GIS\Layouts\Permitting\El\_Paso\_Co\El\_Paso\_Co\_Permit.aprx

## El Paso County Existing Transmission Lines

# V1\_Map Drawings.pdf Markup Summary

dsdparsons (1)

---

5  
1  
Subject  
District

This layer contains a  
zonemap. Please add  
a symbol or label of  
land use to the  
zonemap. The  
zonemap contains  
the land use to be  
added to the  
zonemap.

**Subject:** Planner  
**Page Label:** 5  
**Author:** dsdparsons  
**Date:** 8/14/2024 3:08:52 PM  
**Status:**  
**Color:** ■  
**Layer:**  
**Space:**

You have provided a zonemap- Please add a symbol or label of land use- is land adj to line vacant; has residence; commercial business- the land use is not identified in the exhibit.

PRELIMINARY SUBJECT TO CHANGE