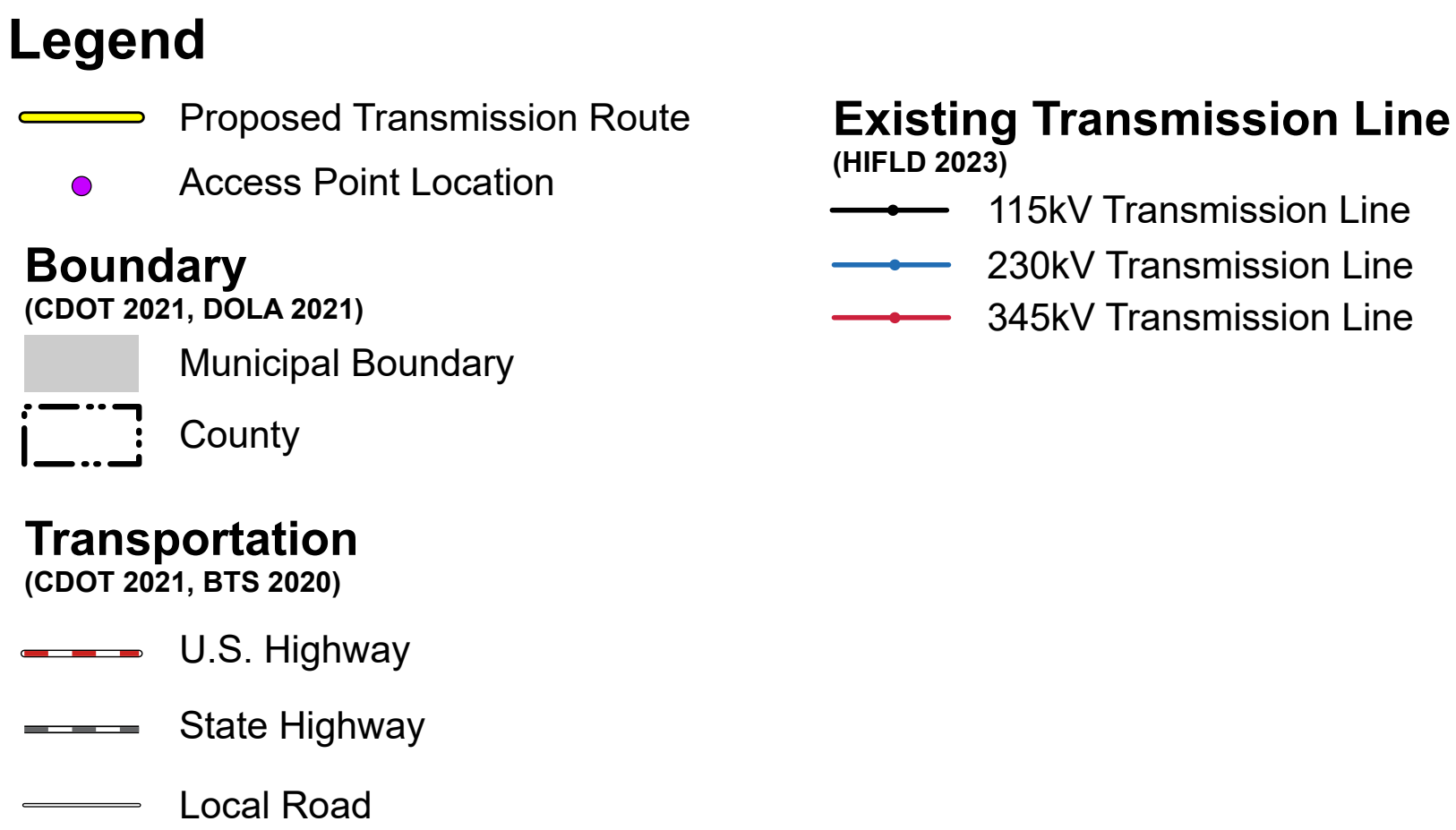
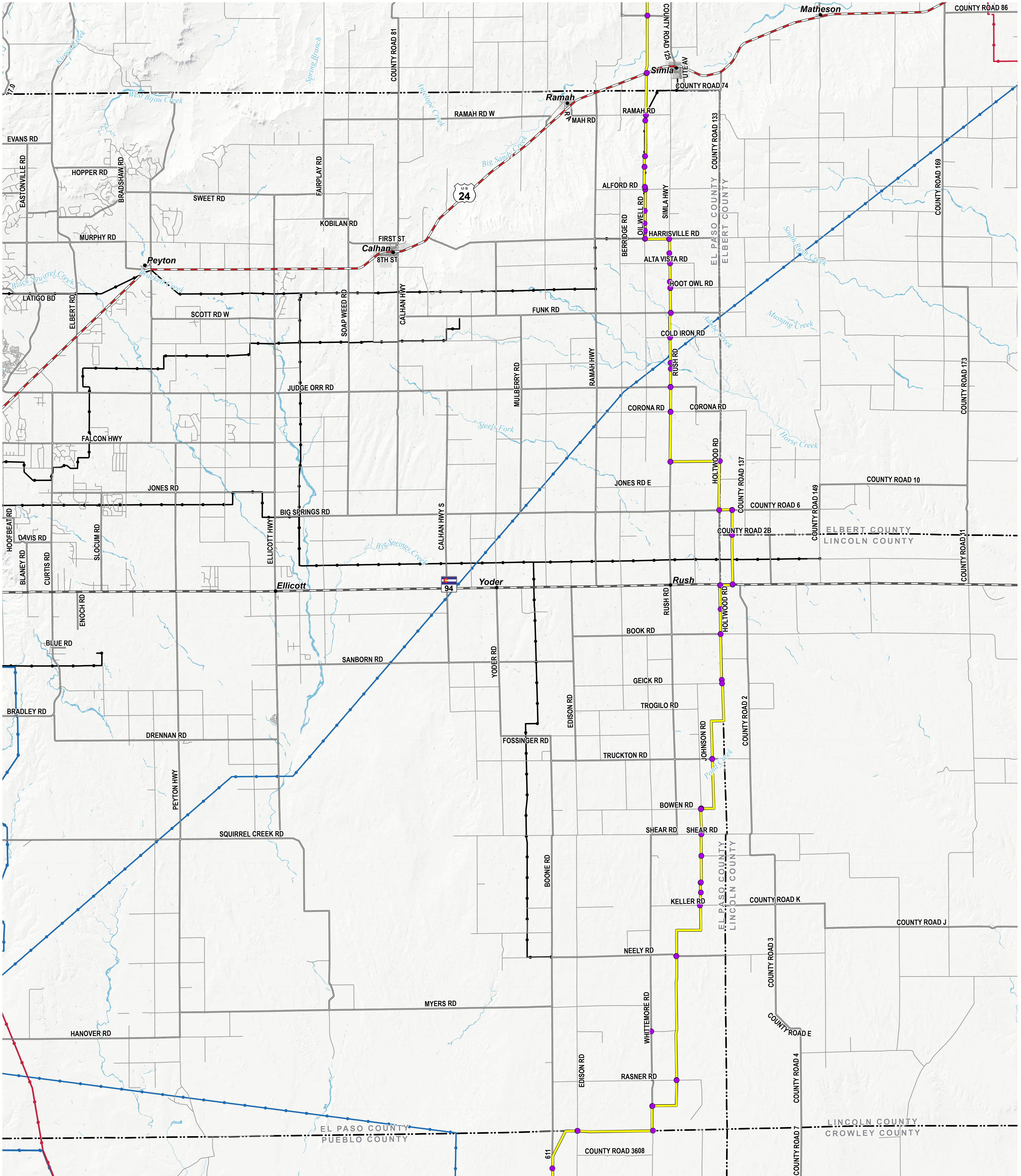
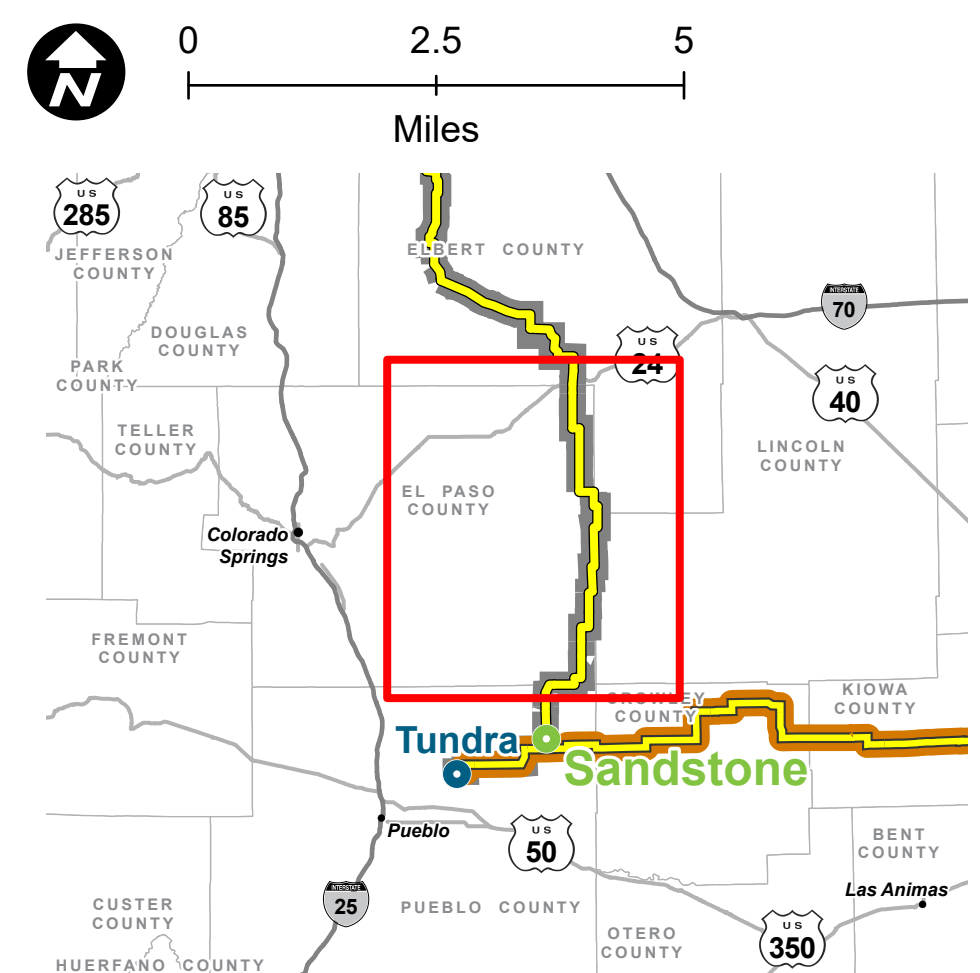


ATTACHMENT B: VICINITY MAP

COLORADO'S POWER PATHWAY



*No staging areas or batch plants are planned in El Paso County



PRELIMINARY, SUBJECT TO CHANGE
 The information contained herein is believed to be accurate and suitable for limited internal use only. Xcel Energy/Public Service Company of Colorado makes no warranty as to the accuracy or suitability of any information contained herein for use by third parties. The accuracy of this map and the information depicted should be verified prior to use. The user shall assume all risk and responsibility for any and all damages, including consequential damages, which may arise from the user's reliance on this information.

Revised: 5/16/2024 | NOT FOR CONSTRUCTION

Path: Z:\Projects\IDEN\1163_0039_CO_Pathway_Permitting\GIS\Layouts\Permitting\El_Paso_Co\El_Paso_Co_Permit.aprx

Vicinity Map