

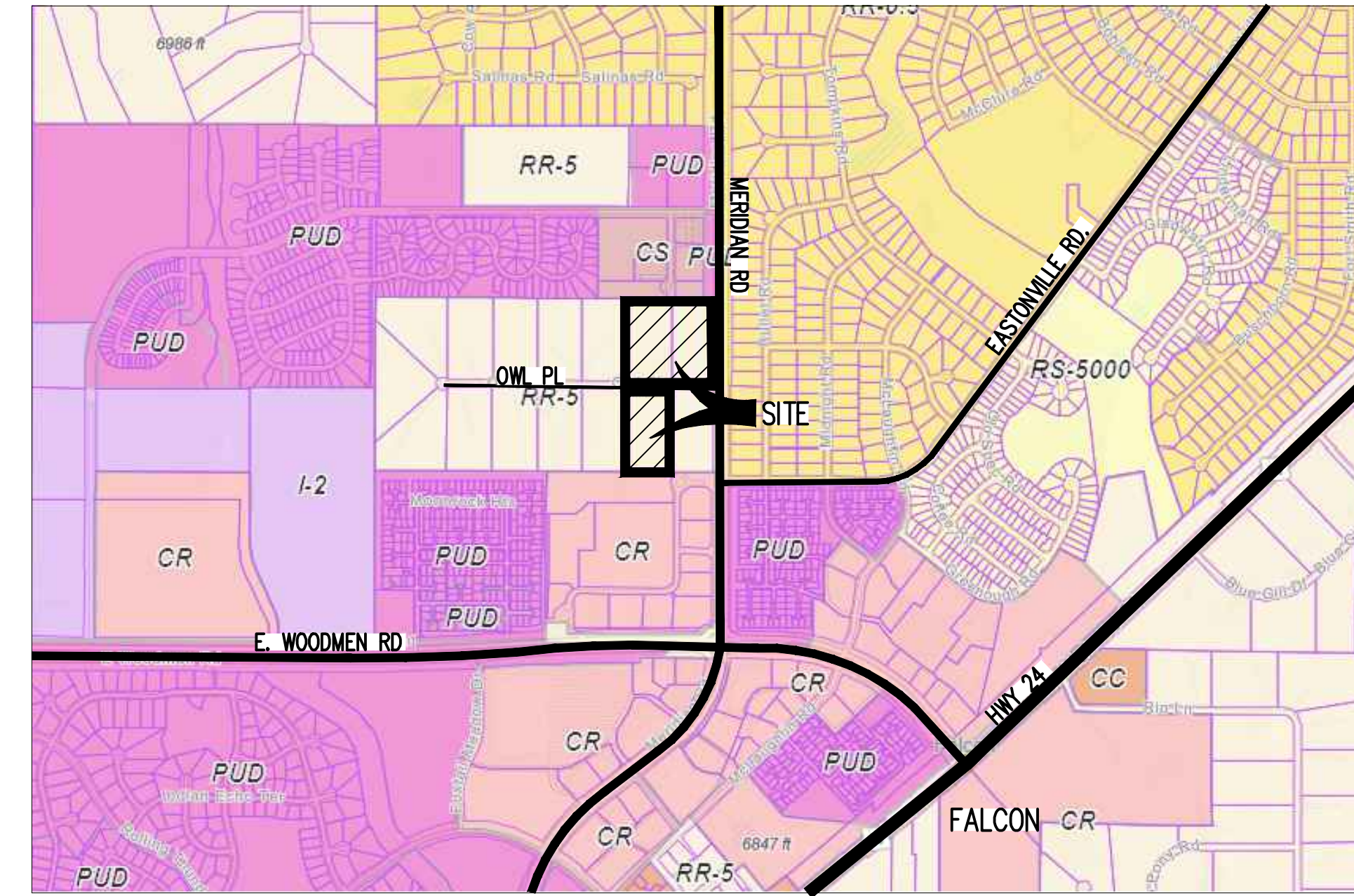
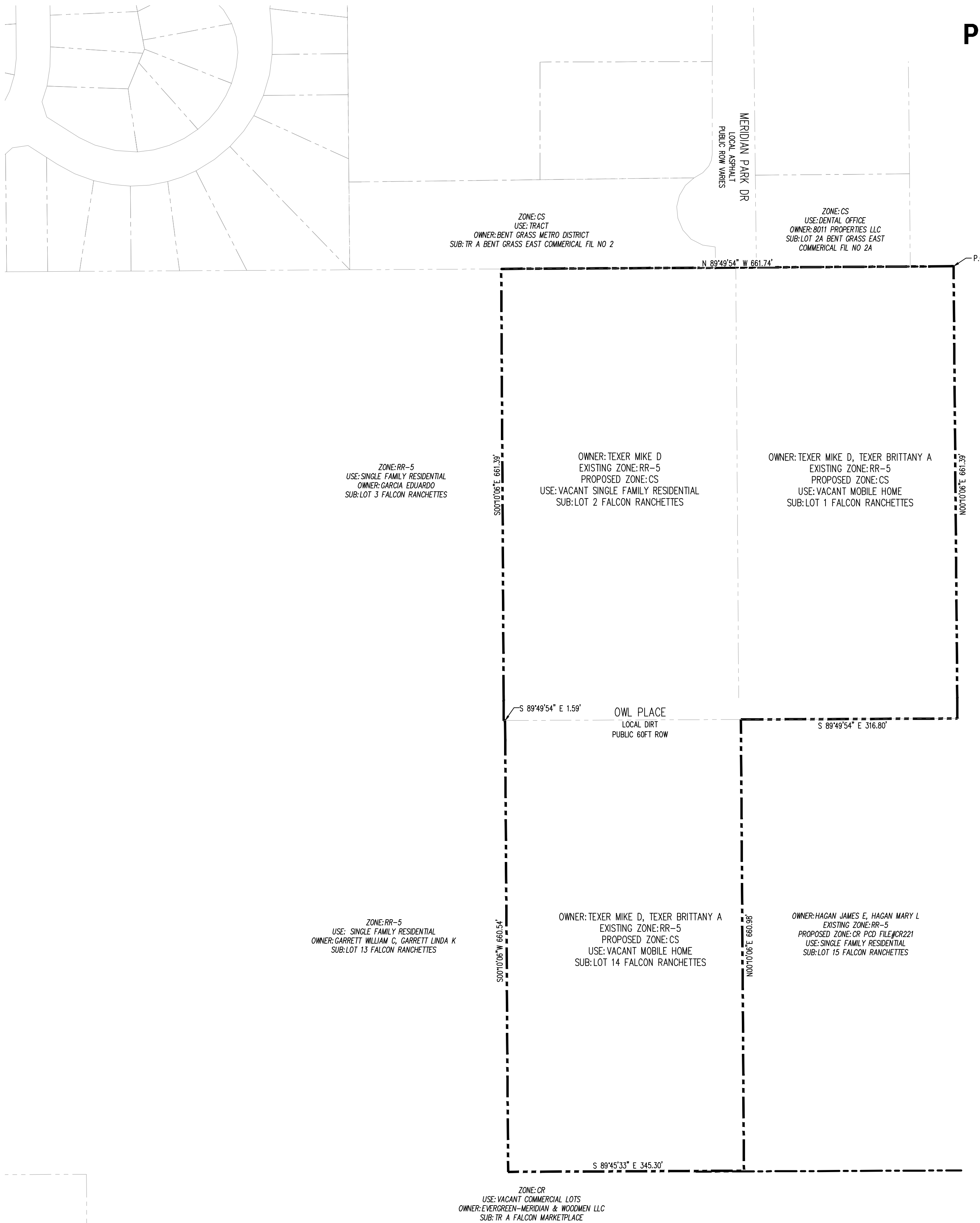
MERIDIAN STORAGE, LLC

OWL PLACE MAP AMENDMENT (REZONE)

LOT 1 FALCON RANCHETTES, LOT 2 FALCON RANCHETTES & LOT 14 FALCON RANCHETTES
NORTH HALF OF SOUTHEAST QUARTER OF SECTION 1 IN TOWNSHIP 13 SOUTH, RANGE 65 WEST OF THE 6TH P.M.
11685, 11690 & 11750 OWL PL

REZONE

PCD: CS-22-004



VICINITY MAP N.T.S.



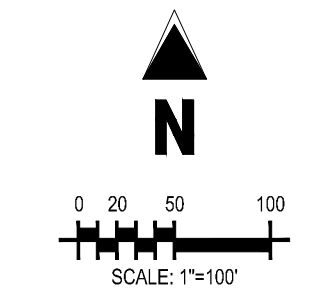
SITE PLAN

GENERAL DEVELOPMENT DATA

Table with 2 columns: Field (Site Address, Jurisdiction, Tax Schedule Number(s), etc.) and Value (11690, 11685 & 11750 Owl Place, etc.).

LEGAL DESCRIPTION

A PARCEL OF LAND BEING ALL OF LOTS 1, 2, AND 14, TOGETHER WITH A PORTION OWL PLACE, A 60-FOOT PUBLIC RIGHT-OF-WAY, FALCON RANCHETTES AS RECORDED IN PLAT BOOK W-2, PAGE 15 OF THE RECORDS OF EL PASO COUNTY, COLORADO...



PROJECT CONTACTS

PROPERTY OWNER - DEVELOPER

MIKE D. TEXER
6785 HORSESHOE ROAD
COLORADO SPRINGS, CO 80923

APPLICANT

GALLOWAY & CO., INC.
1155 KELLY JOHNSON BLVD., SUITE 305
COLORADO SPRINGS, CO 80920

CIVIL ENGINEER

GALLOWAY & CO., INC.
1155 KELLY JOHNSON BLVD., SUITE 305
COLORADO SPRINGS, CO 80920

LANDSCAPE ARCHITECT

GALLOWAY & CO., INC.
1155 KELLY JOHNSON BLVD., SUITE 305
COLORADO SPRINGS, CO 80920

SURVEYOR


GALLOWAY & CO., INC.
1155 KELLY JOHNSON BLVD., SUITE 305
COLORADO SPRINGS, CO 80920

Galloway

1155 Kelly Johnson Blvd., Suite 305
Colorado Springs, CO 80920
719.900.7220
GallowayUS.com

PRELIMINARY
NOT FOR BIDDING
NOT FOR CONSTRUCTION

COPYRIGHT
THESE PLANS ARE AN INSTRUMENT OF SERVICE AND ARE THE PROPERTY OF GALLOWAY...



11685, 11690 & 11750 OWL PLACE
MAP AMENDMENT (REZONE)

PEYTON, CO 80831

Revision table with columns: #, Date, Issue / Description, Init.

Project No: xx
Drawn By: BH
Checked By: GD
Date: 12/05/2022

MAP AMENDMENT (REZONE)

R1.0
Sheet 1 of 1