

I:\2023\23009 - The Rock Commerce Center\CAAD\Sheet Sets\Site Plan\The Rock\23009_Cover Sheet.dwg tab: 1 OF 24 COVER SHEET Dec 19, 2023 -- 10:03am csalz

THE ROCK COMMERCE CENTER

SITE DEVELOPMENT PLAN

LOCATED IN THE SOUTHWEST QUARTER OF THE
NORTHWEST QUARTER OF SECTION 11, TOWNSHIP 11 SOUTH, RANGE 67 WEST OF THE SIXTH PRINCIPAL MERIDIAN,
EL PASO COUNTY, STATE OF COLORADO.

PROJECT TEAM

OWNER / DEVELOPER

BASE CAMP, LLC
1600 S. ALBON ST., #200
DENVER, CO 80222
303.628.0200 voice
CONTACT: JEREMY RECORDS

CIVIL ENGINEER

REDLAND
1500 W. CANAL CT.
LITTLETON, CO 80120
720.283.6783 voice
CONTACT: MARK CEVAAL, P.E.
EMAIL: mcevaal@redland.com

ARCHITECT

INTERGROUP ARCHITECTS
2000 W. LITTLETON BLVD.
LITTLETON, CO 80120
303.407.1157 voice
CONTACT: BILL SMITH, AIA

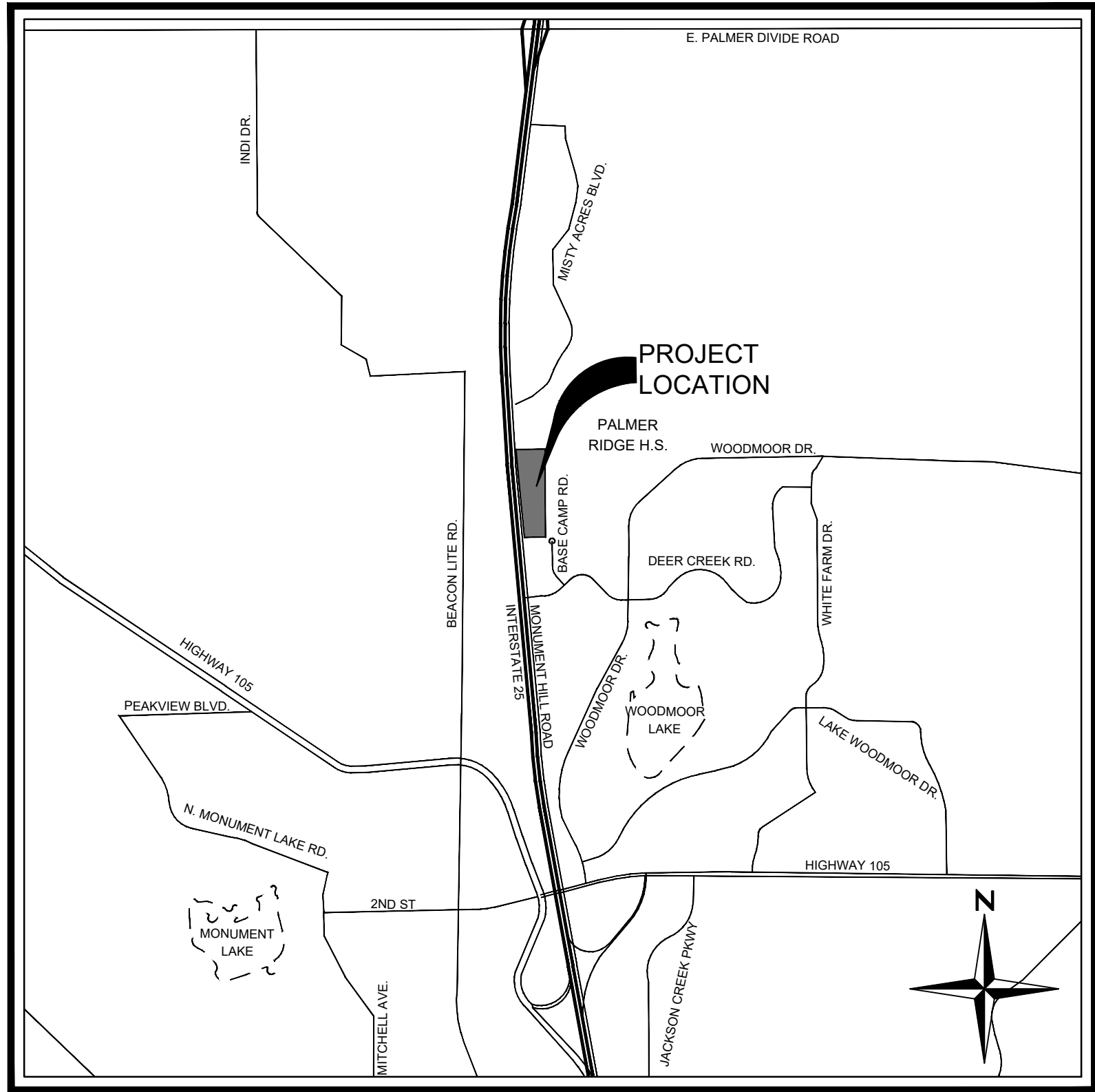
LANDSCAPE ARCHITECT

STACKLOT
5366 S. CURTICE ST.
LITTLETON, CO 80120
303.808.4523 voice
CONTACT: STEVE WIENS
EMAIL: steve@stacklot.com

LEGAL DESCRIPTION:

PARCEL B:

THAT PORTION OF THE SOUTHWEST QUARTER OF THE NORTHWEST QUARTER OF SECTION 11, TOWNSHIP 11 SOUTH, RANGE 67 WEST OF THE 6TH P.M. LYING EAST OF THE EAST LINE OF THAT TRACT CONVEYED TO THE STATE HIGHWAY DEPARTMENT BY QUITCLAIM DEED RECORDED SEPTEMBER 8, 1948 IN BOOK 1185, PAGE 458, ALSO DESCRIBED AS: THAT PART OF THE SOUTHWEST QUARTER OF THE NORTHWEST QUARTER OF SECTION 11, TOWNSHIP 11 SOUTH, RANGE 67 WEST OF THE P.M., COUNTY OF EL PASO, STATE OF COLORADO, MORE PARTICULARLY DESCRIBED AS FOLLOWS:
COMMENCING AT THE SOUTHWEST CORNER OF SAID NORTHWEST QUARTER; THENCE EASTERLY ALONG THE SOUTHERLY LINE OF SAID NORTHWEST QUARTER A DISTANCE OF 996.04 FEET TO A POINT ON THE EASTERLY RIGHT-OF-WAY OF INTERSTATE HIGHWAY 25 DESCRIBED IN THAT DEED TO THE STATE HIGHWAY DEPARTMENT RECORDED SEPTEMBER 8, 1948 IN BOOK 1185 AT PAGE 458, WHICH POINT IS THE TRUE POINT OF THE BEGINNING OF THE PARCEL TO BE DESCRIBED; THENCE ON A DEFLECTION ANGLE TO THE LEFT 95°08'20" AND ALONG SAID EASTERLY RIGHT OF WAY LINE A DISTANCE OF 1334.24 FEET TO A POINT ON THE NORTHERLY LINE OF SAID SOUTHWEST QUARTER OF THE NORTHWEST QUARTER; THENCE ON A DEFLECTION ANGLE TO THE RIGHT 95°00'36" AND ALONG SAID NORTHERLY LINE 441.95 FEET TO THE NORTHEAST CORNER OF SAID SOUTHWEST QUARTER OF THE NORTHWEST QUARTER; THENCE ON A DEFLECTION ANGLE TO THE RIGHT 90°16'15" AND ALONG THE EASTERLY LINE OF SAID SOUTHWEST QUARTER OF THE NORTHWEST QUARTER A DISTANCE OF 1329.88 FEET TO THE SOUTHEAST CORNER OF SAID SOUTHWEST QUARTER OF THE NORTHWEST QUARTER; THENCE ON A DEFLECTION ANGLE TO THE RIGHT 89°51'29" AND ALONG THE SOUTHERLY LINE OF SAID SOUTHWEST QUARTER OF THE NORTHWEST QUARTER A DISTANCE OF 319.15 FEET TO THE POINT OF BEGINNING.



VICINITY MAP
SCALE: 1" = 2000'

BENCHMARK

NGS CONTROL POINT T 395 BEING A STANDARD NGS STEEL ROD IN A LOGO MONUMENT BOX LOCATED 20 MILES NORTH OF COLORADO SPRINGS ON THE EAST SIDE OF I-25, 1,200 FEET NORTH OF THE WEIGH STATION BUILDING, AND 20.5 FEET EAST OF THE EASTERLY EDGE OF OIL OF THE NORTHBOUND LANES OF I-25.

NAVD88. ELEV = 7111.32'

BASIS OF BEARINGS

BEARINGS SHOWN HEREON ARE REFERENCED TO THE SOUTHERLY BOUNDARY OF LOT 1, GREATER EUROPE MISSION SUBDIVISION FILING NO. 1, BEING MONUMENTED AS SHOWN HEREON, ASSUMED TO BEAR SOUTH 80°00'37" WEST, A DISTANCE OF 358.79 FEET.

Sheet List Table

Sheet Number	Sheet Title
1 OF 21	COVER SHEET
2 OF 21	OVERALL SITE PLAN
3 OF 21	SITE PLAN
4 OF 21	SITE PLAN
5 OF 21	GRADING PLAN
6 OF 21	GRADING PLAN
7 OF 21	UTILITY PLAN
8 OF 21	UTILITY PLAN
9 OF 21	DRAINAGE DETAILS
10 OF 21	LANDSCAPE PLAN 'A'
11 OF 21	LANDSCAPE PLAN 'B'
12 OF 21	LANDSCAPE PLAN 'C'
13 OF 21	LANDSCAPE NOTES
14 OF 21	LANDSCAPE DETAILS
15 OF 21	EXTERIOR ELEVATIONS
16 OF 21	EXTERIOR ELEVATIONS
17 OF 21	EXTERIOR ELEVATIONS
18 OF 21	EXTERIOR PERSPECTIVES
19 OF 21	SITE DETAILS
20 OF 21	PHOTOMETRIC SITE PLAN
21 OF 21	PHOTOMETRIC DETAILS

15 Redland
YEARS
WHERE GREAT PLACES BEGIN
720.283.6783
REDLAND.CO
• Landscape Architecture
• Land Planning
• Civil Engineering
• Construction Management

NOT FOR
CONSTRUCTION

PROJECT NO.	23009	DATE	NO.	NOTES
DATE	NO.	NOTES		
08/08/2023	1	1ST SUBMITTAL		
10/20/2023	2	2ND SUBMITTAL		
11/17/2023	3	3RD SUBMITTAL		
12/15/2023	4	4TH SUBMITTAL		

THE ROCK COMMERCE CENTER
SITE DEVELOPMENT PLAN
COVER SHEET

SHEET

1 OF 21

PCD FILE NO. PPR2329

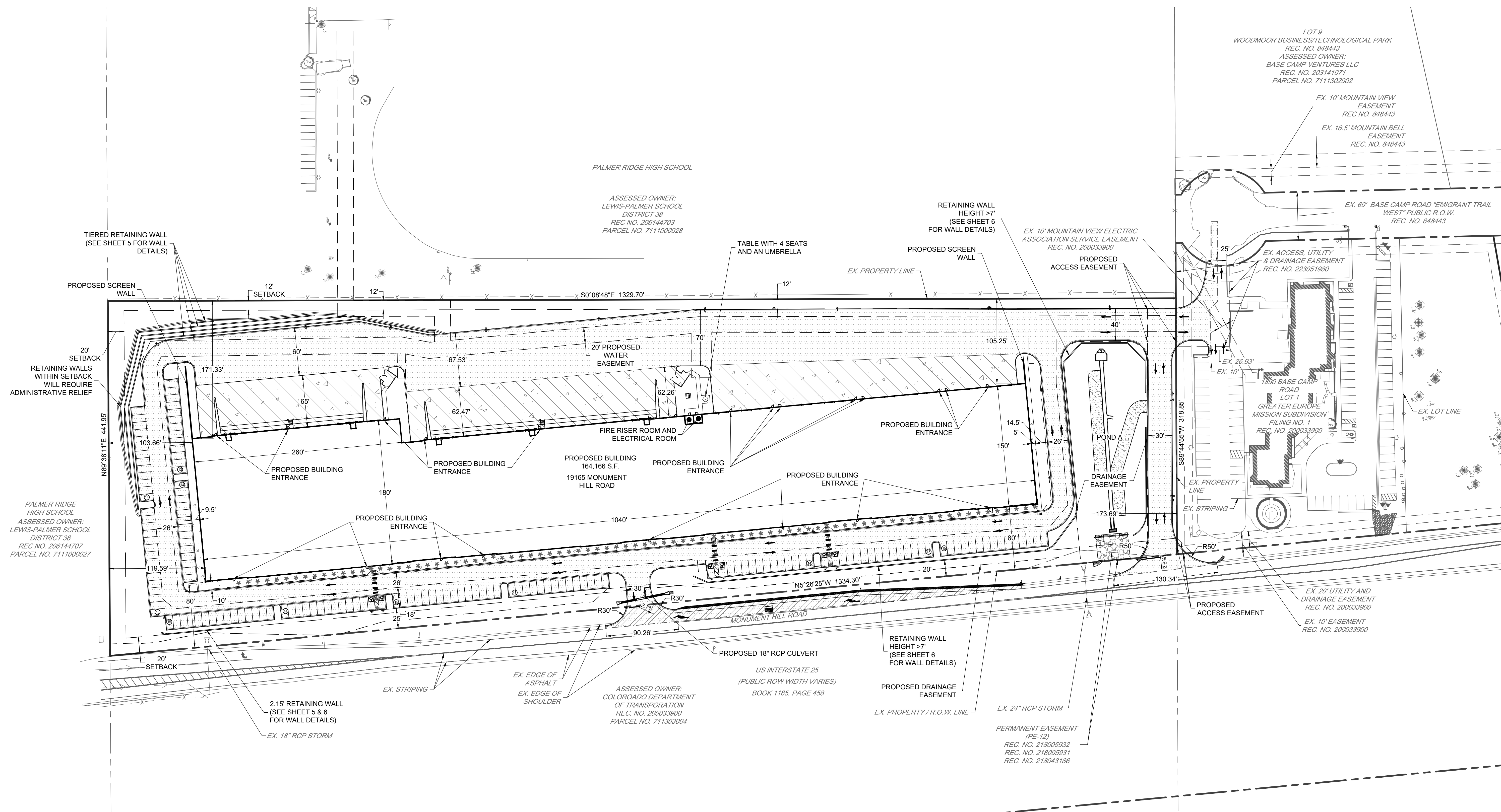
**NOT FOR
CONSTRUCTION**

[illegible]

THE ROCK COMMERCE CENTER
SITE DEVELOPMENT PLAN
OVERALL SITE PLAN

SHEET









2 OF 21













NOTE:

1. ANY WORK WITHIN EL PASO COUNTY RIGHT-OF-WAY REQUIRES A WORK IN RIGHT-OF-WAY PERMIT FROM EL PASO COUNTY DEPARTMENT OF PUBLIC WORKS.
2. A BUILDING PERMIT FORM PIKES PEAK REGIONAL BUILDING DEPARTMENT IS REQUIRED FOR RETAINING WALLS GREAT THAN 4 FEET IN HEIGHT.

PROPOSED LEGEND

	EASEMENT
	CURB AND GUTTER
	SIDEWALK
	CONCRETE PAVEMENT
	ASPHALT PAVEMENT
	LIMITS OF CONSTRUCTION / SAWCUT
	PEDESTRIAN ACCESSIBLE ROUTE
	RETAINING WALL

EXISTING LEGEND

	PROPERTY LINE
	R.O.W.
	LOT LINE
	EASEMENT LINE
	SECTION LINE
	EDGE OF PAVEMENT
	CURB AND GUTTER
	CONCRETE
	FENCE
	SETBACK

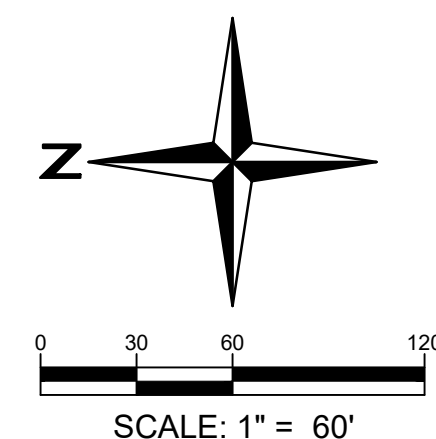
SITE DATA TABLE		
LOT 1, THE ROCK COMMERCE CENTER SUBDIVISION FILING NO.1	REQUIRED (WITH ALTERNATIVE PARKING RATIO)	PROPOSED
ZONING	CS	CS
PARCEL AREA	11.61 AC. (505,680 S.F.)	11.61 AC. (505,680 S.F.)
BUILDING AREA	-	163,800 S.F.
BUILDING HEIGHT	40' MAX.	36'
STANDARD SPACES	*RETAIL = 28 SPACES *WAREHOUSE = 123 SPACES TOTAL = 151 SPACES	PROPOSED PARKING = 151 SPACES
ACCESSIBLE SPACES	6 ACCESSIBLE SPACES	6 ACCESSIBLE SPACES
VAN ACCESSIBLE	1 VAN ACCESSIBLE SPACE	1 VAN ACCESSIBLE SPACES
LANDSCAPE AREA	-	2.4 AC. (105,409.5 S.F. / 20.8%)
HARDSCAPE AREA	-	9.2 AC. (400,270.5 S.F. / 79.2%)

- * RETAIL = 10% OF BLDG S.F. @ 1/600 S.F.
- * WAREHOUSE = 90% OF BLDG S.F. @ 1/1200 S.F.
- * AN ALTERNATIVE PARKING RATIO WILL BE REQUESTED TO CHANGE THE WAREHOUSE PARKING TO 1 SPACE PER 1,200 S.F. FROM 1 SPACE PER 1,000 S.F.
- * THE TOTAL AMOUNT OF ACCESSIBLE SPACES WILL STILL FOLLOW THE ORIGINAL CODE

SITE DATA TABLE
LOT 1, GREATER EUROPE MISSION FILING NO. 1




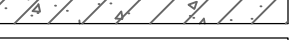















CS
3.59 AC. (156,422 S.F.)
+11,784 S.F.
45' MAX.
REQUIRED = 59 SPACES
EXISTING = 96 SPACES
PROPOSED = 88 SPACES
3 ACCESSIBLE SPACES
1 VAN ACCESSIBLE
(87,973.7 S.F. / 56.2%)
(68,448.3 S.F. / 43.8%)

NOTE: THE PARTIES RESPONSIBLE FOR THIS PLAN HAVE FAMILIARIZED THEMSELVES WITH ALL CURRENT ACCESSIBILITY CRITERIA AND SPECIFICATION AND THE PROPOSED PLAN REFLECTS ALL SITE ELEMENTS REQUIRED BY THE APPLICABLE ADA DESIGN STANDARDS AND GUIDELINES AS PUBLISHED BY THE UNITED STATES DEPARTMENT OF JUSTICE. APPROVAL OF THIS PLAN BY EL PASO COUNTY DOES NOT ASSURE COMPLIANCE WITH THE ADA OR ANY REGULATIONS OF GUIDELINES ENACTED OR PROMULGATED UNDER OR WITH RESPECT TO SUCH LAWS.

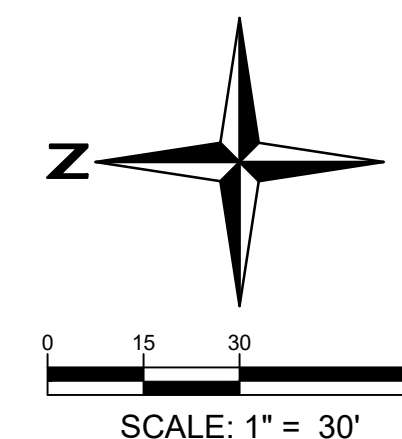


PCD FILE NO. PPR2329



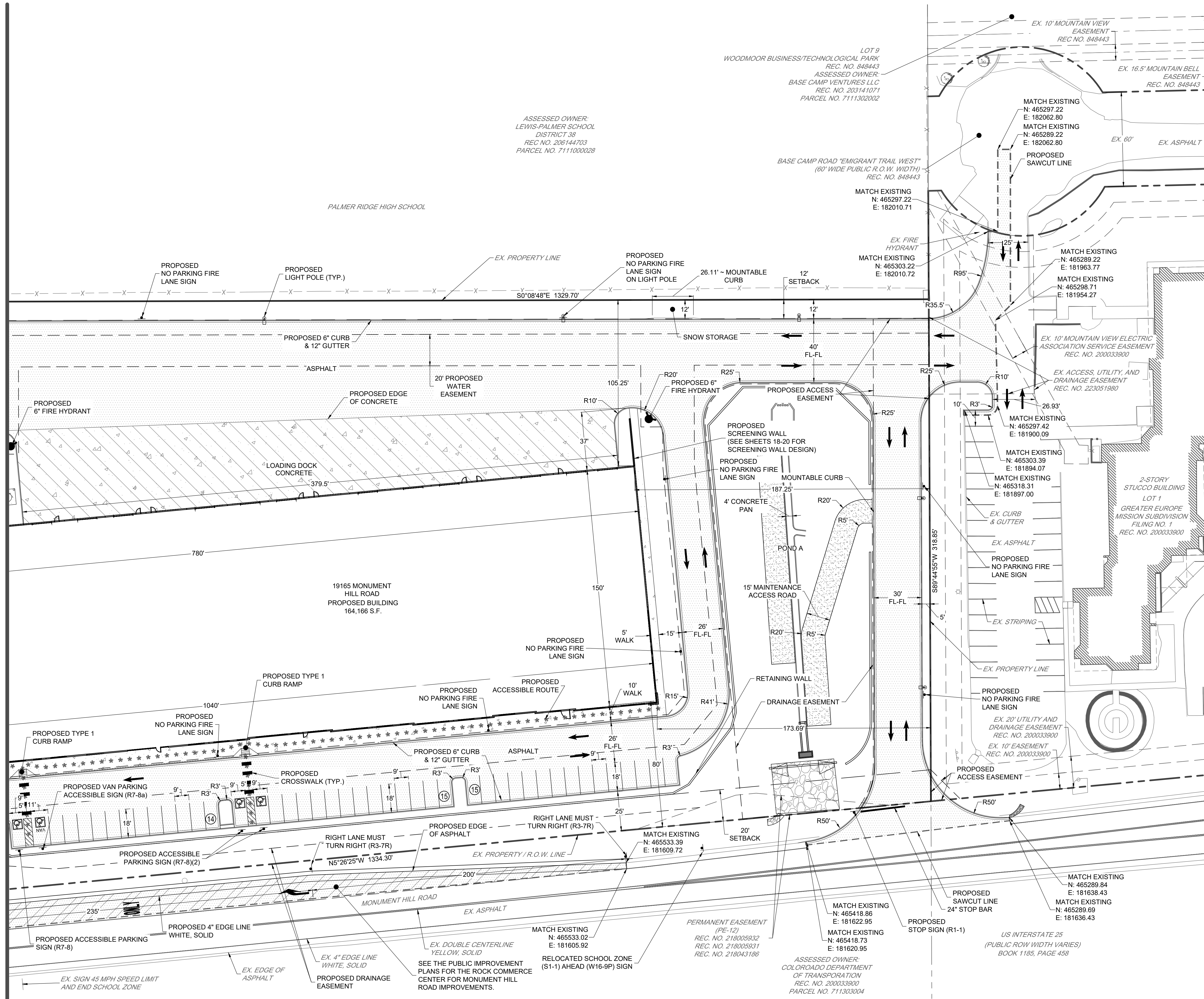
- | PROPOSED LEGEND | |
|---|---------------------------------|
|  | EASEMENT |
|  | CURB AND GUTTER |
|  | SIDEWALK |
|  | CONCRETE PAVEMENT |
|  | ASPHALT PAVEMENT |
|  | LIMITS OF CONSTRUCTION / SAWCUT |
|  | PEDESTRIAN ACCESSIBLE ROUTE |
|  | RETAINING WALL |
|  | FIRE HYDRANT |
| EXISTING LEGEND | |
|  | PROPERTY LINE |
|  | R.O.W. |
|  | LOT LINE |
|  | EASEMENT LINE |
|  | SECTION LINE |
|  | EDGE OF PAVEMENT |
|  | CURB AND GUTTER |
|  | CONCRETE |
|  | FENCE |
|  | SETBACK |

NOTE: THE PARTIES RESPONSIBLE FOR THIS PLAN HAVE FAMILIARIZED THEMSELVES WITH ALL CURRENT ACCESSIBILITY CRITERIA AND SPECIFICATION AND THE PROPOSED PLAN REFLECTS ALL SITE ELEMENTS REQUIRED BY THE APPLICABLE ADA DESIGN STANDARDS AND GUIDELINES AS PUBLISHED BY THE UNITED STATES DEPARTMENT OF JUSTICE. APPROVAL OF THIS PLAN BY EL PASO COUNTY DOES NOT ASSURE COMPLIANCE WITH THE ADA OR ANY REGULATIONS OF GUIDELINES ENACTED OF PROMULGATED UNDER OR WITH RESPECT TO SUCH LAWS.



I:\2023\23009 - The Rock Commerce Center\23009_Site Plan\The Rock\23009_Site Plan.dwg tab: 4 OF 24 SITE PLAN Dec 19, 2023 10:02am csolz

MATCHLINE - SEE
SHEET NO. 3 OF 21



- PROPOSED LEGEND**
- EASEMENT
 - CURB AND GUTTER
 - SIDEWALK
 - CONCRETE PAVEMENT
 - ASPHALT PAVEMENT
 - LIMITS OF CONSTRUCTION / SAWCUT
 - PEDESTRIAN ACCESSIBLE ROUTE
 - RETAINING WALL
 - FIRE HYDRANT
- EXISTING LEGEND**
- PROPERTY LINE
 - R.O.W.
 - LOT LINE
 - EASEMENT LINE
 - SECTION LINE
 - EDGE OF PAVEMENT
 - CURB AND GUTTER
 - CONCRETE
 - FENCE
 - SETBACK

NOTE: THE PARTIES RESPONSIBLE FOR THIS PLAN HAVE FAMILIARIZED THEMSELVES WITH ALL CURRENT ACCESSIBILITY CRITERIA AND SPECIFICATION AND THE PROPOSED PLAN REFLECTS ALL SITE ELEMENTS REQUIRED BY THE APPLICABLE ADA DESIGN STANDARDS AND GUIDELINES AS PUBLISHED BY THE UNITED STATES DEPARTMENT OF JUSTICE. APPROVAL OF THIS PLAN BY EL PASO COUNTY DOES NOT ASSURE COMPLIANCE WITH THE ADA OR ANY REGULATIONS OF GUIDELINES ENACTED OF PROMULGATED UNDER OR WITH RESPECT TO SUCH LAWS.

15 YEARS
Redland
WHERE GREAT PLACES BEGIN

720.283.6783
REDLAND.COM

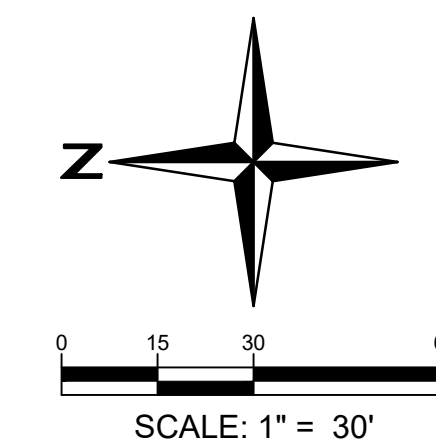
**NOT FOR
CONSTRUCTION**

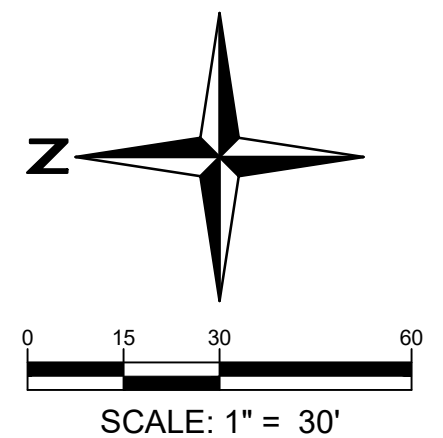
PROJECT NO.	23009	DATE	NO.	NOTES
DATE	NO.	DATE	NO.	NOTES
09/09/2023	1	1ST SUBMITTAL		
10/02/2023	2	2ND SUBMITTAL		
11/17/2023	3	3RD SUBMITTAL		
12/15/2023	4	4TH SUBMITTAL		

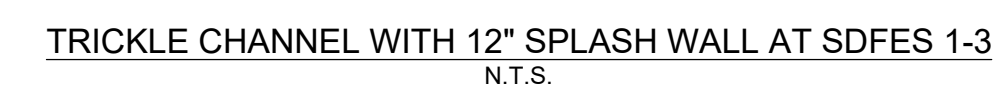
THE ROCK COMMERCE CENTER
SITE DEVELOPMENT PLAN
SITE PLAN

SHEET
4 OF 21

PCD FILE NO. PPR2329







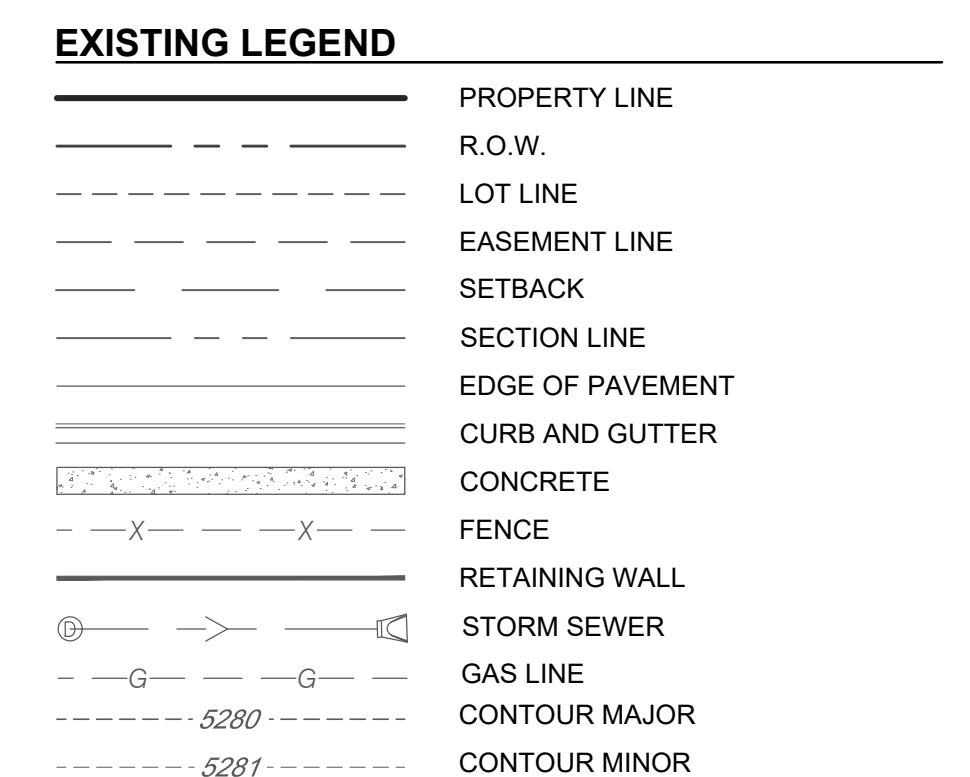
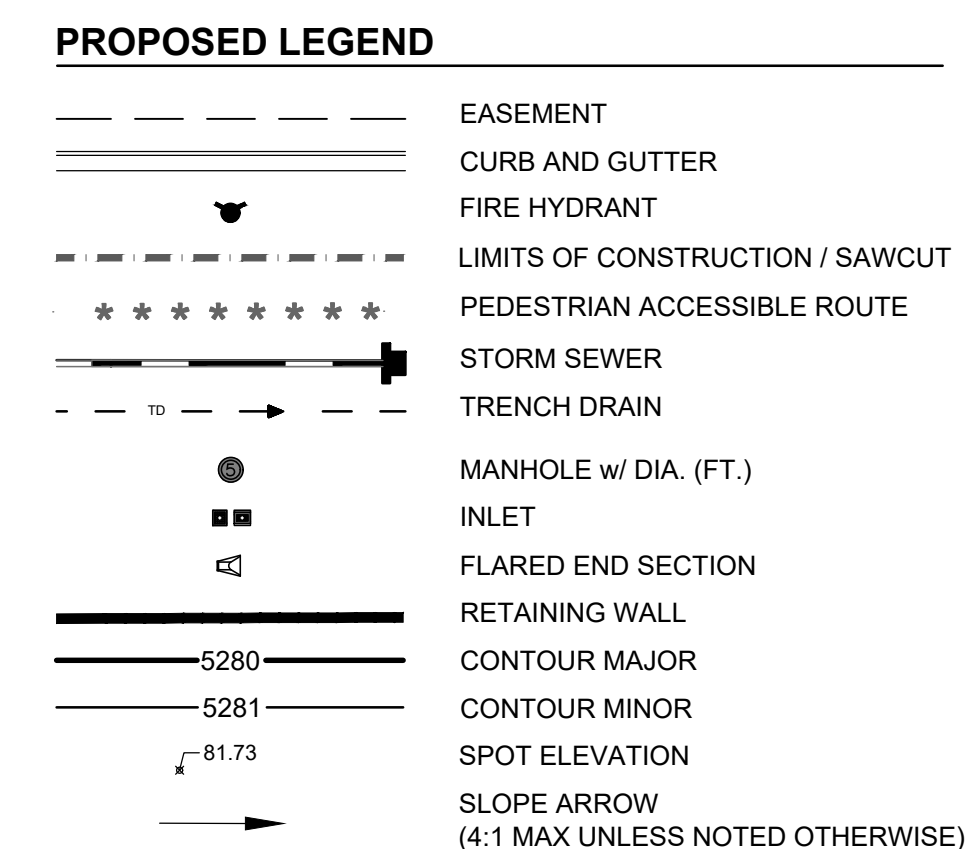
ASSESSED OWNER:
LEWIS-PALMER SCHOOL
DISTRICT 38
REC NO. 206144703
PARCEL NO. 7111000028

LOT 9
WOODMOOR BUSINESS/TECHNOLOGICAL PARK
REC. NO. 848443
ASSESSED OWNER:
BASE CAMP VENTURES LLC
REC. NO. 203141071
PARCEL NO. 7111302002

BASE CAMP ROAD "EMIGRANT TRAIL WEST"
(60' WIDE PUBLIC R.O.W. WIDTH,
REC. NO. 84844)

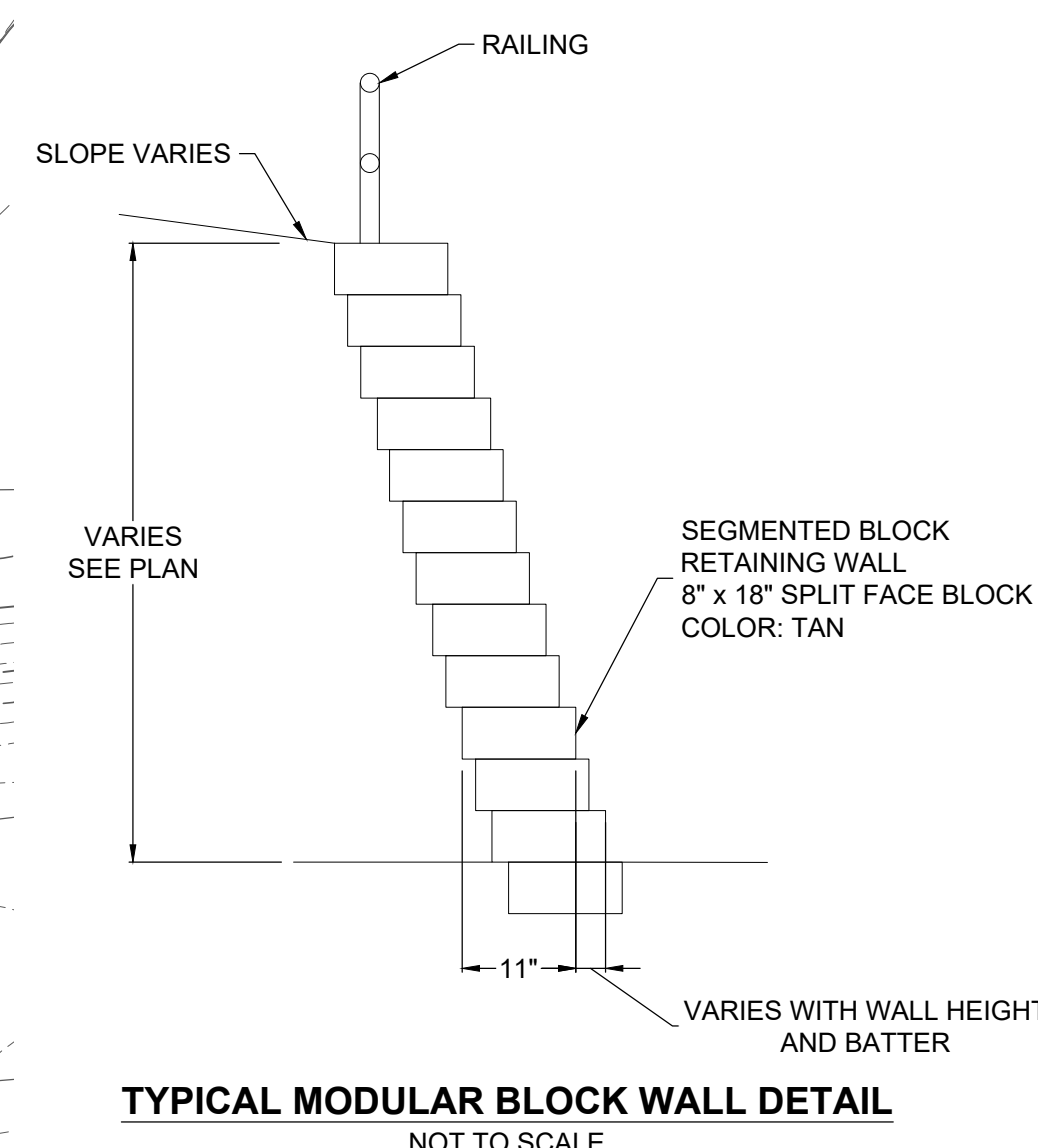
PALMER RIDGE HIGH SCHOOL

MATCHLINE - SEE
SHEET NO. 5 OF 21




NOTE:

1. THE PARTIES RESPONSIBLE FOR THIS PLAN HAVE FAMILIARIZED THEMSELVES WITH ALL CURRENT ACCESSIBILITY CRITERIA AND SPECIFICATION AND THE PROPOSED PLAN REFLECTS ALL SITE ELEMENTS REQUIRED BY THE APPLICABLE ADA DESIGN STANDARDS AND GUIDELINES AS PUBLISHED BY THE UNITED STATES DEPARTMENT OF JUSTICE. APPROVAL OF THIS PLAN BY EL PASO COUNTY DOES NOT ASSURE COMPLIANCE WITH THE ADA OR ANY REGULATIONS OF GUIDELINES ENACTED OR PROMULGATED UNDER OR WITH RESPECT TO SUCH LAWS.
2. REGIONAL BUILDING DEPARTMENT PERMIT REQUIRED FOR ALL RETAINING WALLS GREATER THAN OR EQUAL TO 4 FT IN HEIGHT.
3. SEE SHEETS 18-21 FOR SCREENING WALL DETAILS BY ARCH.
4. NO BATCH PLANTS WILL BE UTILIZED ONSITE.



NOTE: RETAINING WALL WILL REQUIRE A SEPARATE BUILDING PERMIT



PCD FILE NO. PPR2329

**NOT FOR
CONSTRUCTION**

[illegible]

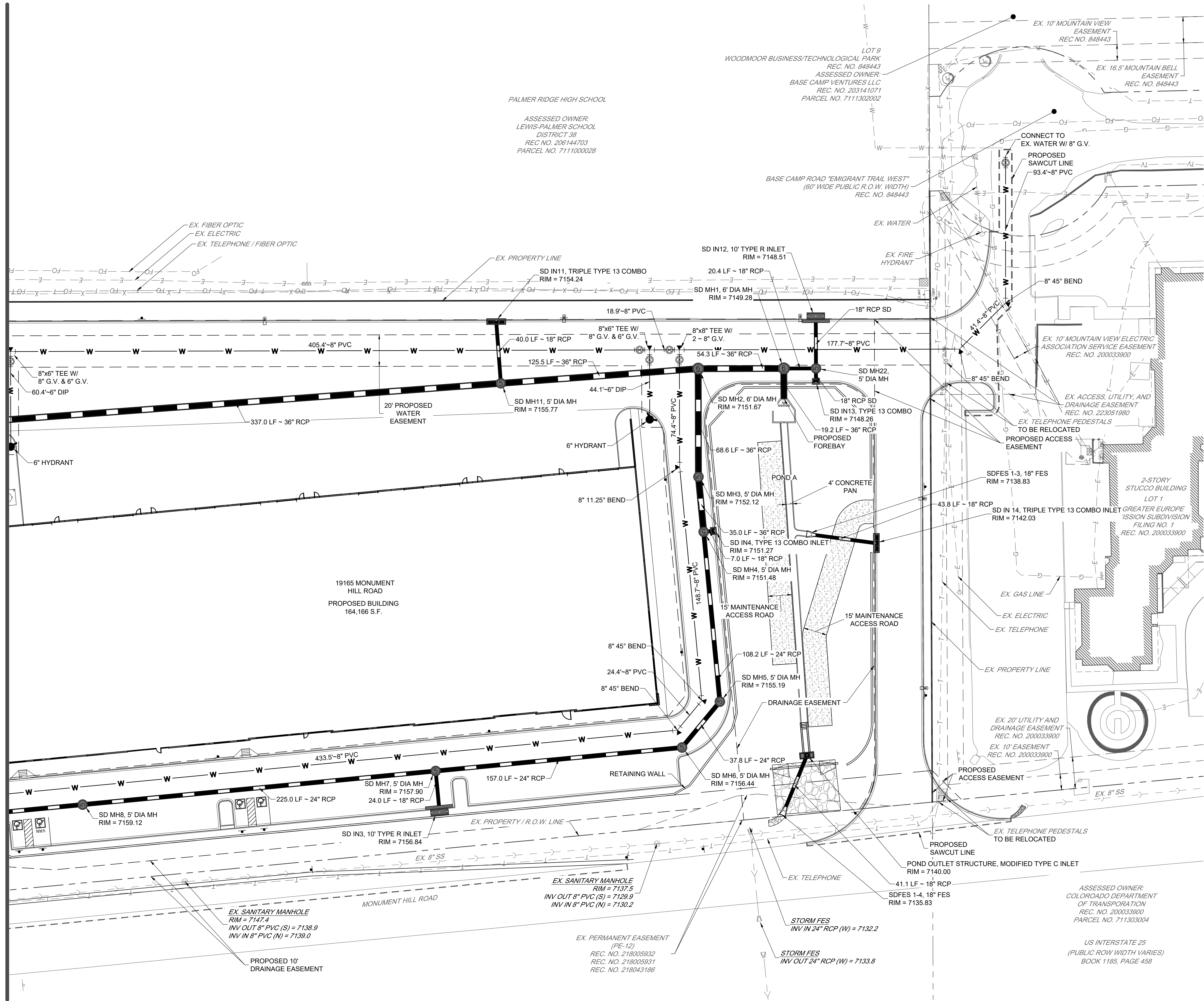
THE ROCK COMMERCE CENTER
SITE DEVELOPMENT PLAN
GRADING PLAN

SHEET

6 OF 21

I:\2023\23009 - The Rock Commerce Center\cadd\Sheet Sets\Site Plan\The Rock\23009_Utility Plan.dwg Tab: 12 OF 24 UTILITY PLAN Dec 19, 2023 - 10:02am csalz

MATCHLINE - SEE
SHEET NO. 7 OF 21



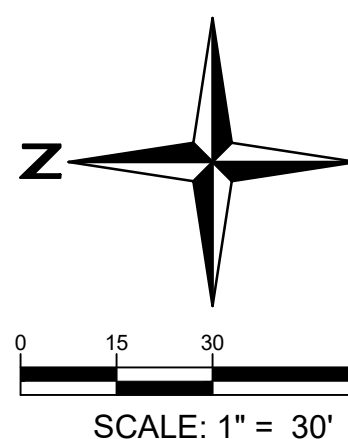
PROPOSED LEGEND

---	EASEMENT
---	CURB AND GUTTER
---	LIMITS OF CONSTRUCTION / SAWCUT
---	FIRE HYDRANT
---	STORM SEWER
---	SANITARY SEWER
---	TRENCH DRAIN
---	WATER LINE
---	IRRIGATION LINE
---	NONPOTABLE WATER LINE
---	RAW WATER LINE
---	MANHOLE w/ DIA. (FT.)
---	INLET
---	FLARED END SECTION
---	WATER BEND
---	WATER CROSS
---	WATER TEE
---	WATER REDUCER
---	WATER VALVE
---	PLUG/CAP
---	RETAINING WALL

EXISTING LEGEND

---	PROPERTY LINE
---	R.O.W.
---	LOT LINE
---	EASEMENT LINE
---	SECTION LINE
---	SETBACK
---	EDGE OF PAVEMENT
---	CURB AND GUTTER
---	FENCE
---	RETAINING WALL
---	WATER LINE
---	RAW WATER LINE
---	NON-POTABLE WATER LINE
---	IRRIGATION LINE
---	SANITARY SEWER
---	STORM SEWER
---	ELECTRIC LINE
---	GAS LINE
---	TELEPHONE LINE
---	FIBER OPTICS LINE
---	OVERHEAD ELECTRIC LINE

NOTE: THE PARTIES RESPONSIBLE FOR THIS PLAN HAVE FAMILIARIZED THEMSELVES WITH ALL CURRENT ACCESSIBILITY CRITERIA AND SPECIFICATION AND THE PROPOSED PLAN REFLECTS ALL SITE ELEMENTS REQUIRED BY THE APPLICABLE ADA DESIGN STANDARDS AND GUIDELINES AS PUBLISHED BY THE UNITED STATES DEPARTMENT OF JUSTICE. APPROVAL OF THIS PLAN BY EL PASO COUNTY DOES NOT ASSURE COMPLIANCE WITH THE ADA OR ANY REGULATIONS OR GUIDELINES ENACTED OF PROMULGATED UNDER OR WITH RESPECT TO SUCH LAWS.



PCD FILE NO. PPR2329

15 Redland
YEARS WHERE GREAT PLACES BEGIN

720.283.6783
REDLAND.COM

• Land Planning
• Civil Engineering
• Construction Management

**NOT FOR
CONSTRUCTION**

PROJECT NO.	23009	DATE	NO.	NOTES
09/02/2023	1	1ST SUBMITTAL		
10/02/2023	2	2ND SUBMITTAL		
11/17/2023	3	3RD SUBMITTAL		
12/15/2023	4	4TH SUBMITTAL		

THE ROCK COMMERCE CENTER
SITE DEVELOPMENT PLAN
UTILITY PLAN

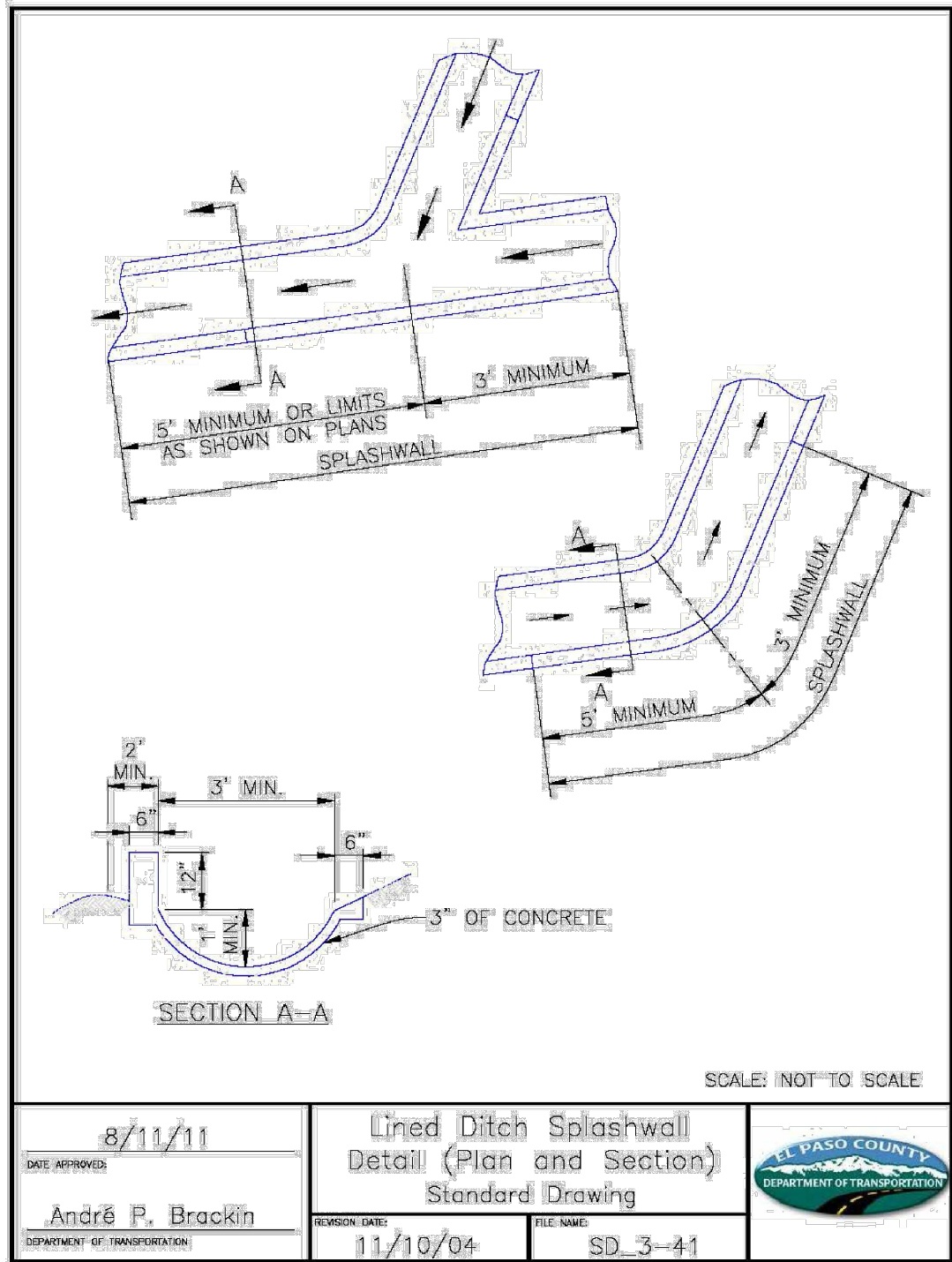
SHEET

8 OF 21

I:\2023\23009 - The Rock Commerce Center\CADD\Sheet Sets\Site Plan\The Rock\23009_Drainage Detail.dwg tab: 12 OF 24 UTILITY PLAN Dec 19, 2023 - 10:02am csal2

12/12/23, 7:56 AM

AppF-56.png (984x1314)

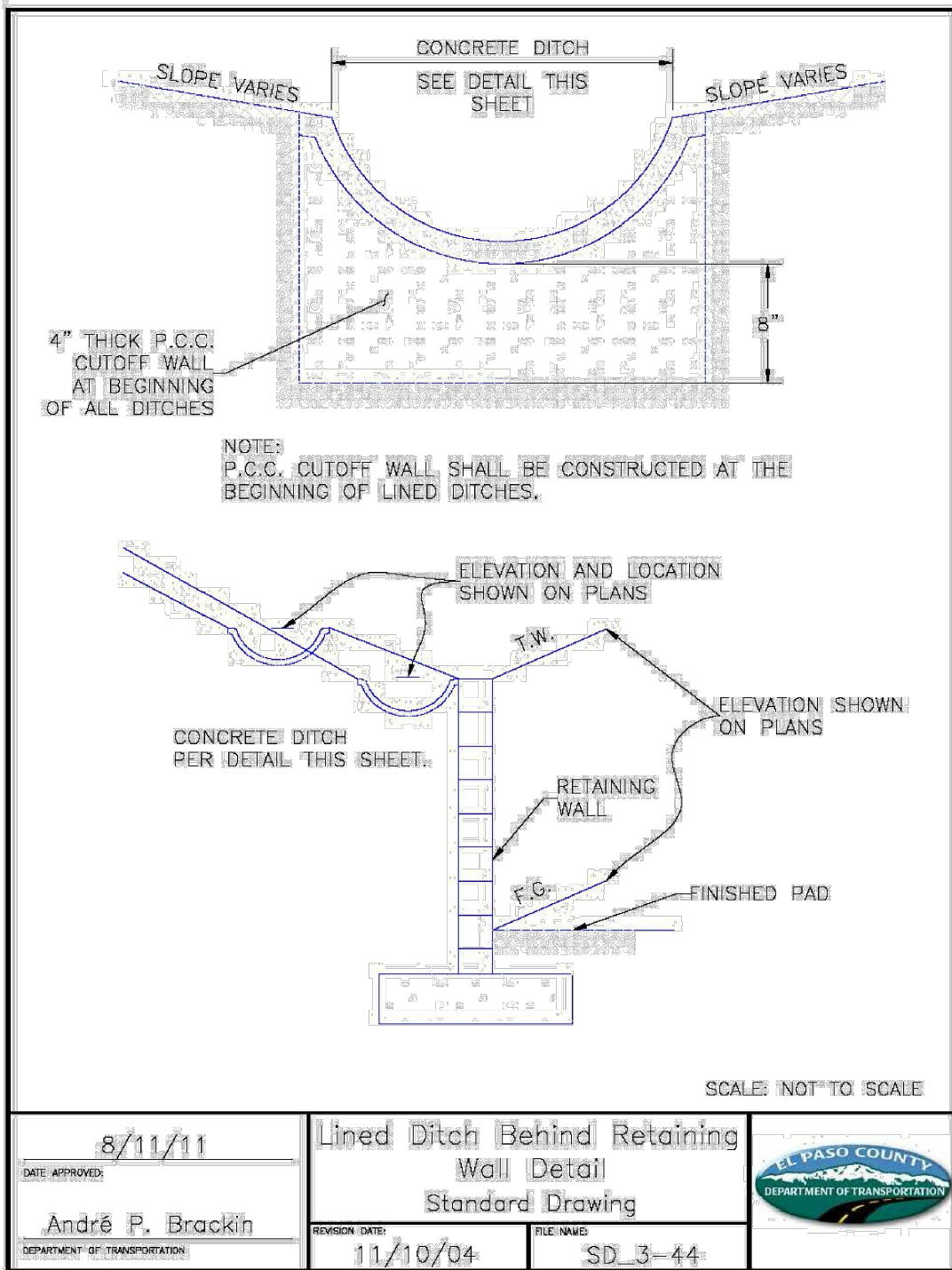


https://mcdlibrary.blob.core.usgovcloudapi.net/codecontent/15646/367064/AppF-56.png

1/1

12/12/23, 7:57 AM

AppF-57.png (987x1314)



https://mcdlibrary.blob.core.usgovcloudapi.net/codecontent/15646/367064/AppF-57.png

1/1

THE ROCK COMMERCE CENTER
SITE DEVELOPMENT PLAN
DRAINAGE DETAILS

PROJECT NO.	23009	DATE	NO.	NOTES
DATE	NO.	DATE	NO.	NOTES
08/08/2023	1	1ST SUBMITTAL		
10/20/2023	2	2ND SUBMITTAL		
11/17/2023	3	3RD SUBMITTAL		
12/15/2023	4	4TH SUBMITTAL		

NOT FOR
CONSTRUCTION

15 YEARS

Redland

WHERE GREAT PLACES BEGIN

720.283.4783

REDLAND.COM

• Land Planning

• Landscape Architecture

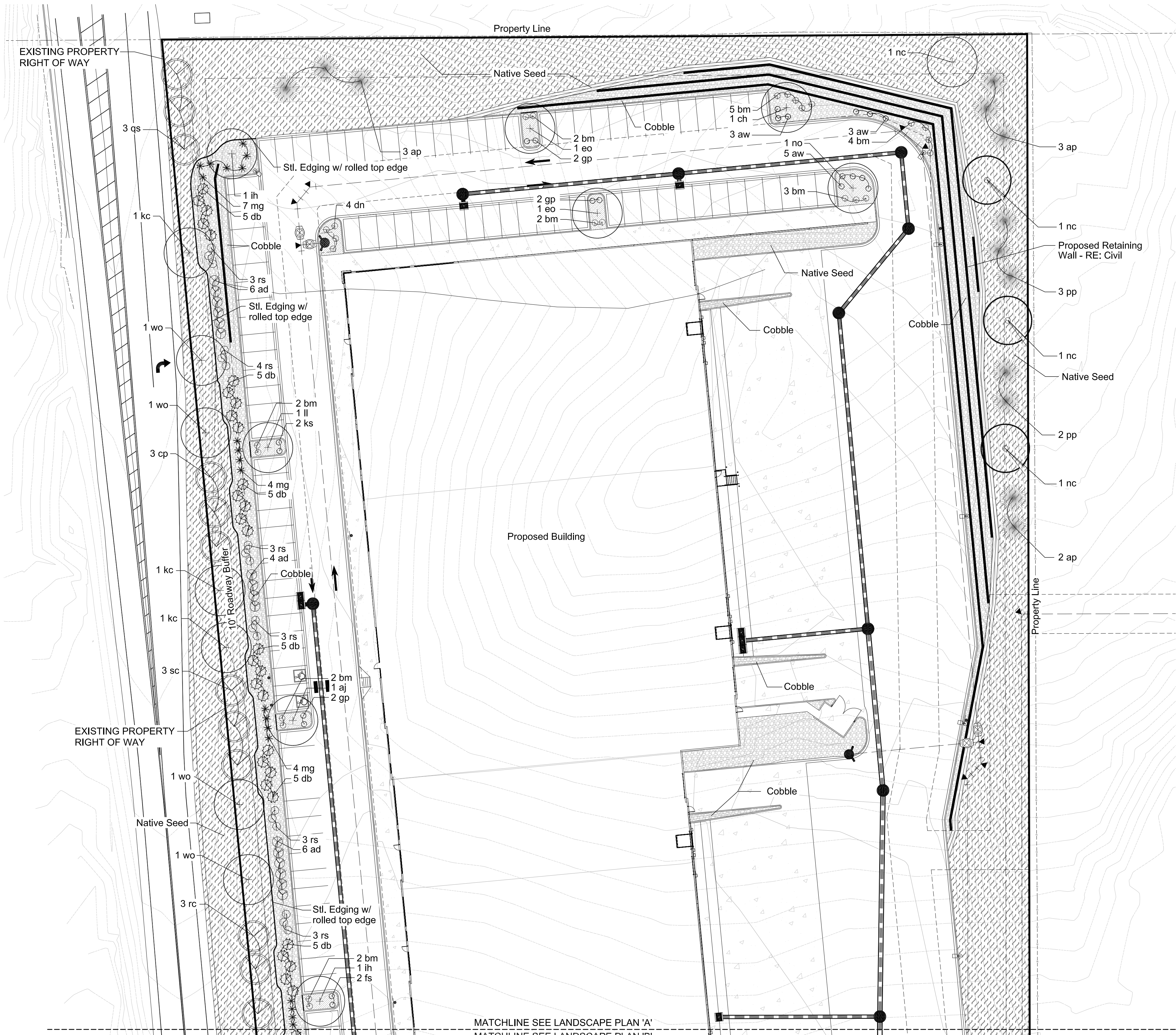
• Civil Engineering

• Construction Management

SITE DEVELOPMENT PLAN

THE ROCK COMMERCE CENTER

A PORTION OF THE SOUTHWEST QUARTER OF THE NORTHWEST QUARTER OF SECTION 11,
TOWNSHIP 11 SOUTH, RANGE 67 WEST OF THE SIXTH PRINCIPAL MERIDIAN,
COUNTY OF EL PASO, STATE OF COLORADO



LANDSCAPE LEGEND:

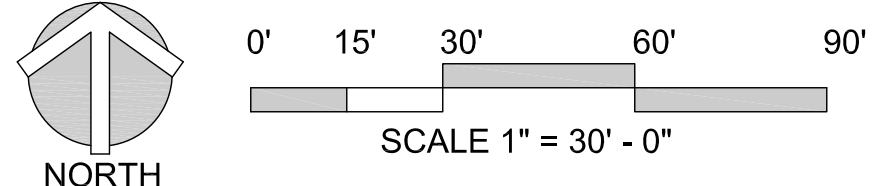
- DECIDUOUS TREE
- ORNAMENTAL TREE
- EVERGREEN TREE
- SHRUB
- ORNAMENTAL GRASS / PERENNIAL

NATIVE SEED MIX NON-IRRIGATED		% OF TOTAL	PLS PER ACRE
COMMON NAME	SCIENTIFIC NAME		
BLUE GRAMA	BOUTELOUA GRACILIS	25%	1.8 LBS.
SAND DROPSEED	SPOROBOLUS CRYPTANDRUS	20%	0.20 LBS.
SIDEOATS GRAMA	BOUTELOUA CURTIPENDULA	20%	6.3 LBS.
WESTERN WHEATGRASS	PASCOPYRUM SMITHII	15%	8.2 LBS.
BUFFALO GRASS	BOUTELOUA DACTYLOIDES	10%	10.7 LBS.
INLAND SALTGRASS	DISTICHLIS SPICATA	1%	0.60 LBS.
PASTURE SAGE	ARTEMISIA FRIGIDA	1%	0.01 LBS.
BLANKET FLOWER	GAILLARDIA ARTISTATA	1%	0.5 LBS.
PRAIRIE CONEFLOWER	RATIBIDA COLUMNIFERA	1%	0.1 LBS.
PURPLE PRAIRIECLOVER	DALEA PURPUREA	1%	0.3 LBS.
BLUE FLAX	LINUM LEWISII	1%	0.4 LBS.

DETENTION SEED MIX		% OF TOTAL	PLS PER ACRE
COMMON NAME	SCIENTIFIC NAME		
BLUE GRAMA	BOUTELOUA GRACILIS	20%	1.5 LBS.
SAND DROPSEED	SPOROBOLUS CYRPTANDRUS	20%	0.20 LBL.
SWITCHGRASS	PANICUM VIRGATUM	20%	3.2 LBS.
SIDEOATS GRAMA	BOUTELOUA CURIPENDULA	15%	4.7 LBS.
WESTERN WHEATGRASS	PASCOPYRUM SMITHII	10%	5.5 LBS.
GREEN NEEDLEGRASS	NASELLA VIRIDULA	10%	3.3 LBS.

- 4"-8" ROUND COBBLE OVER FILTER FABRIC
- SHREDDED CEDAR MULCH
- STEEL EDGING w/ ROLLED TOP EDGE
- RETAINING WALL - RE: CIVIL

LANDSCAPE PLAN 'A'



STACKlot

5639 SOUTH CURTICE STREET
LITTLETON, COLORADO 80120
phone. 303.808.4523

PCD FILE NO: PPR2329

REVISIONS		DATE	DESCRIPTION
BY	10/23/23	10/23/23	RESUBMITTAL
	11/16/23	11/16/23	RESUBMITTAL
	12/13/23	12/13/23	RESUBMITTAL

DRAWN
sdw

CHECKED
jah

DESIGNED
sdw

FILENAME

SITE DEVELOPMENT PLAN
THE ROCK COMMERCE CENTER

LANDSCAPE PLAN 'A'



architecture
planning
interiors

2000 West Littleton Blvd
Littleton, Colorado 80120
P: 303.738.8877 F: 303.738.2294
www.igarch.com

JOB NO.

SCALE
AS SHOWN

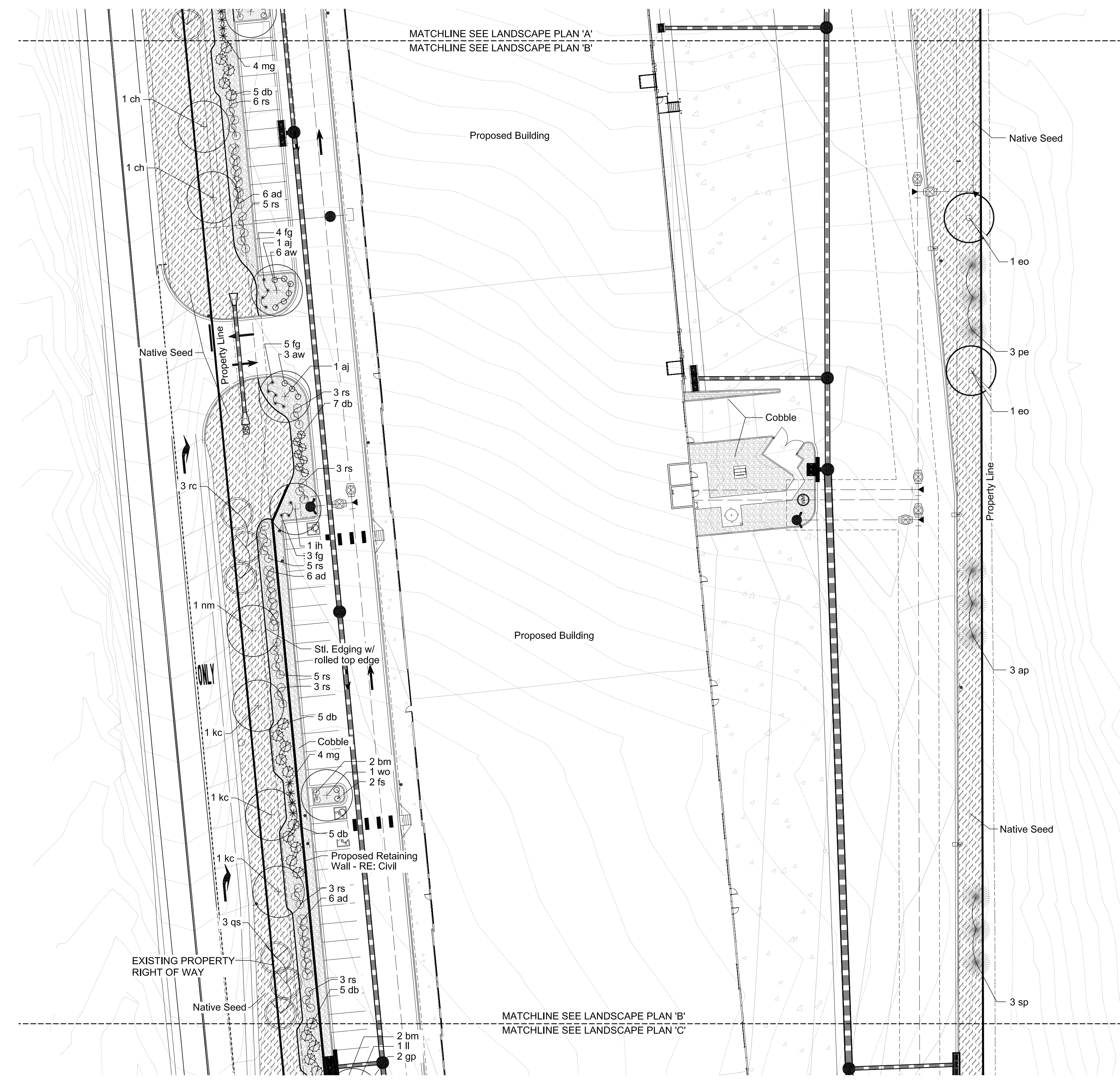
DATE
07/28/2023

SHEETS
21

SHEET
10

SITE DEVELOPMENT PLAN
THE ROCK COMMERCE CENTER

A PORTION OF THE SOUTHWEST QUARTER OF THE NORTHWEST QUARTER OF SECTION 11,
TOWNSHIP 11 SOUTH, RANGE 67 WEST OF THE SIXTH PRINCIPAL MERIDIAN,
COUNTY OF EL PASO, STATE OF COLORADO



LANDSCAPE PLAN 'A'

LANDSCAPE LEGEND:

DECIDUOUS TREE

ORNAMENTAL TREE

EVERGREEN TREE

SHRUB

ORNAMENTAL GRASS / PERENNIAL

NATIVE SEED MIX NON-IRRIGATED		% OF TOTAL	PLS PER ACRE
COMMON NAME	SCIENTIFIC NAME		
BLUE GRAMA	BOUTELOUA GRACILIS	25%	1.8 LBS.
SAND DROPSEED	SPOROBOLUS CRYPTANDRUS	20%	0.20 LBS.
SIDEOATS GRAMA	BOUTELOUA CURTIPENDULA	20%	6.3 LBS.
WESTERN WHEATGRASS	PASCOPYRUM SMITHII	15%	8.2 LBS.
BUFFALO GRASS	BOUTELOUA DACTYLOIDES	10%	10.7 LBS.
INLAND SALTGRASS	DISTICHLIS SPICATA	1%	0.60 LBS.
PASTURE SAGE	ARTEMISIA FRIGIDA	1%	0.01 LBS.
BLANKET FLOWER	GAILLARDIA ARTISTATA	1%	0.5 LBS.
PRAIRIE CONEFLOWER	RATIBIDA COLUMNIFERA	1%	0.1 LBS.
PURPLE PRAIRIECLOVER	DALEA PURPUREA	1%	0.3 LBS.
BLUE FLAX	LINUM LEWISII	1%	0.4 LBS.

DETENTION SEED MIX		% OF TOTAL	PLS PER ACRE
COMMON NAME	SCIENTIFIC NAME		
BLUE GRAMA	BOUTELOUA GRACILIS	20%	1.5 LBS.
SAND DROPSEED	SPOROBOLUS CYRPTANDRUS	20%	0.20 LBS.
SWITCHGRASS	PANICUM VIRGATUM	20%	3.2 LBS.
SIDEOATS GRAMA	BOUTELOUA CURIPENDULA	15%	4.7 LBS.
WESTERN WHEATGRASS	PASCOPYRUM SMITHII	10%	5.5 LBS.
GREEN NEEDLEGRASS	NASELLA VIRIDULA	10%	3.3 LBS.

4"-8" ROUND COBBLE OVER FILTER FABRIC

SHREDDED CEDAR MULCH

STEEL EDGING w/ ROLLED TOP EDGE

RETAINING WALL - RE: CIVIL

STACKlot
5639 SOUTH CURTICE STREET
LITTLETON, COLORADO 80120
phone. 303.808.4523

PCD FILE NO: PPR2329

REVISIONS	
DATE	DESCRIPTION
10/23/23	RESUBMITTAL
11/16/23	RESUBMITTAL
12/13/23	RESUBMITTAL

DRAWN: sdw
CHECKED: jah
DESIGNED: sdw
FILENAME:

SITE DEVELOPMENT PLAN
THE ROCK COMMERCE CENTER
LANDSCAPE PLAN 'B'

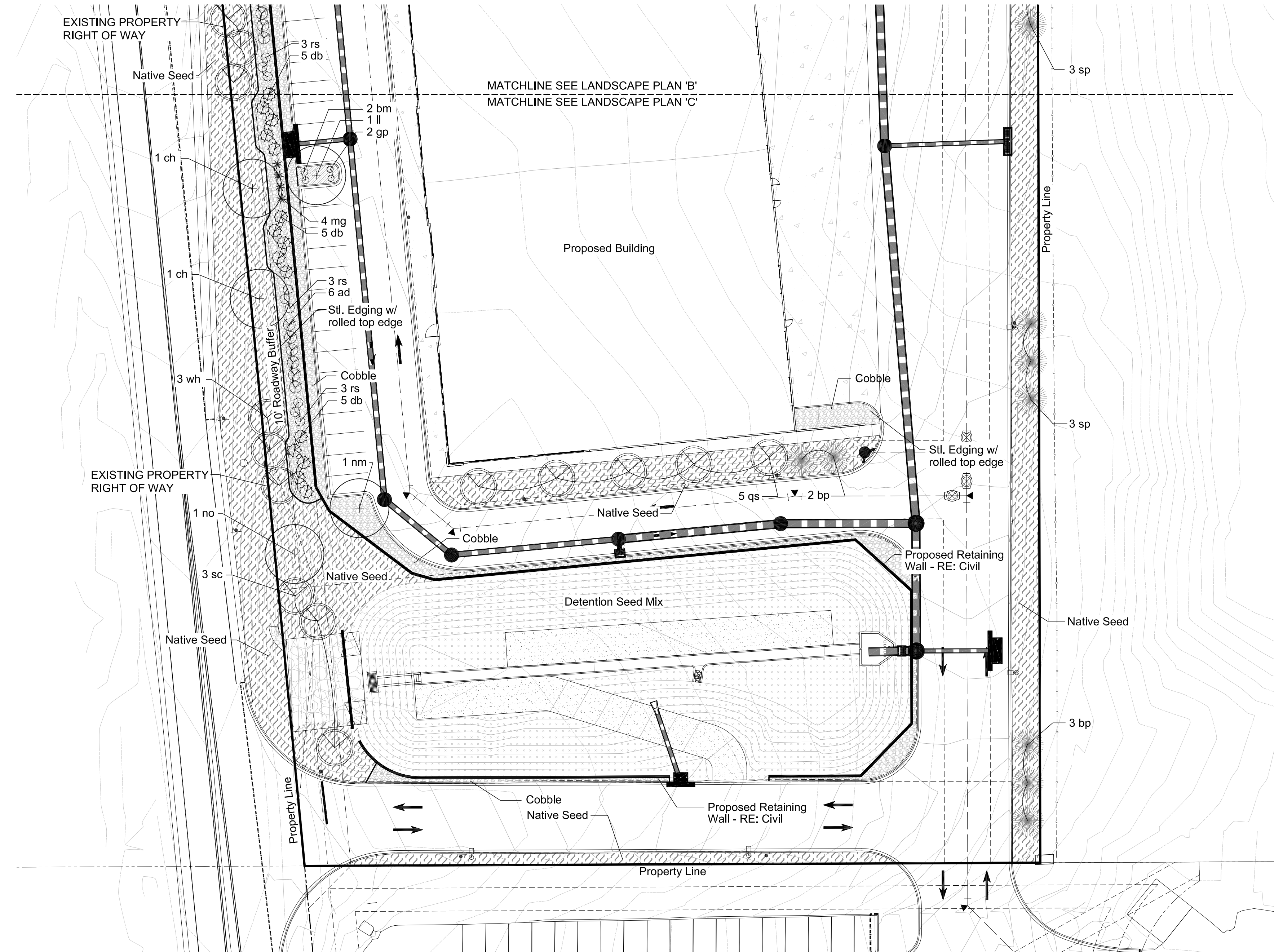
INTERGROUP ARCHITECTS
architecture
planning
interiors
2000 West Littleton Blvd
Littleton, Colorado 80120
P: 303.738.8877 F: 303.738.2294
www.igarch.com

JOB NO.:
SCALE: AS SHOWN
DATE: 07/28/2023
SHEETS: 21 SHEET: 11

SITE DEVELOPMENT PLAN

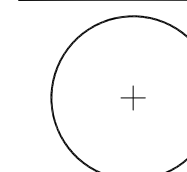
THE ROCK COMMERCE CENTER

A PORTION OF THE SOUTHWEST QUARTER OF THE NORTHWEST QUARTER OF SECTION 11,
TOWNSHIP 11 SOUTH, RANGE 67 WEST OF THE SIXTH PRINCIPAL MERIDIAN,
COUNTY OF EL PASO, STATE OF COLORADO



LANDSCAPE PLAN 'A'

LANDSCAPE LEGEND:



DECIDUOUS TREE



ORNAMENTAL TREE




EVERGREEN TREE



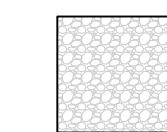
SHRUB




ORNAMENTAL GRASS /
PERENNIAL

	NATIVE SEED MIX NON-IRRIGATED		% OF	PLS PER
	COMMON NAME	SCIENTIFIC NAME	TOTAL	ACRE
	BLUE GRAMA	BOUTELOUA GRACILIS	25%	1.8 LBS.
	SAND DROPSSEED	SPOROBOLUS CRYPTANDRUS	20%	0.20 LBS.
	SIDEOATS GRAMA	BOUTELOUA CURTIPENDULA	20%	6.3 LBS.
	WESTERN WHEATGRASS	PASCOPYRUM SMITHII	15%	8.2 LBS.
	BUFFALO GRASS	BOUTELOUA DACTYLOIDES	10%	10.7 LBS.
	INLAND SALTGRASS	DISTICHLIS SPICATA	1%	0.60 LBS.
	PASTURE SAGE	ARTEMISIA FRIGIDA	1%	0.01 LBS.
	BLANKET FLOWER	GAILLARDIA ARTISTATA	1%	0.5 LBS.
	PRAIRIE CONEFLOWER	RATIBIDA COLUMNIFERA	1%	0.1 LBS.
	PURPLE PRAIRIECLOVER	DALEA PURPUREA	1%	0.3 LBS.
	BLUE FLAX	LINUM LEWISII	1%	0.4 LBS.

COMMON NAME	SCIENTIFIC NAME	% OF TOTAL	PLS PER ACRE
BLUE GRAMA	BOUTELLOUA GRACILIS	20%	1.5 LBS.
SAND DROPSEED	SPOROBOLUS CYRPTANDRUS	20%	0.20 LBL.
SWITCHGRASS	PANICUM VIRGATUM	20%	3.2 LBS.
SIDEOTS GRAMA	BOUTELLOUA CURIPENDULA	15%	4.7 LBS.
WESTERN WHEATGRASS	PASOPYRUM SMITHII	10%	5.5 LBS.
GREEN NEEDLEGRASS	NASELLA VIRIDULA	10%	3.3 LBS.



4"-8" ROUND COBBLE OVER FILTER FABRIC



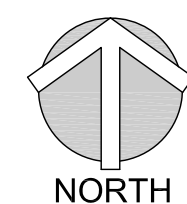
SHREDDED CEDAR MULCH



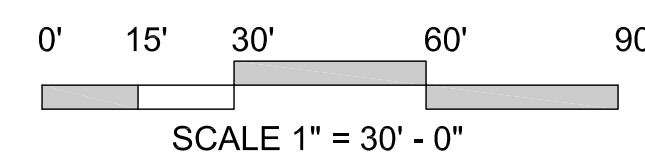
STEEL EDGING w/ ROLLED TOP EDGE



— RETAINING WALL - RE: CIVIL



NORTH



SCALE 1" = 30' - 0'

STACK  **Lot**
5639 SOUTH CURTICE STREET
LITTLETON, COLORADO 80120
phone. 303.808.4523

PCD FILE NO: PPR2329

BY	DATE	DESCRIPTION
	10/23/23	RESUBMITTAL
	11/16/23	RESUBMITTAL
	12/13/23	RESUBMITTAL

DRAWN
sdw

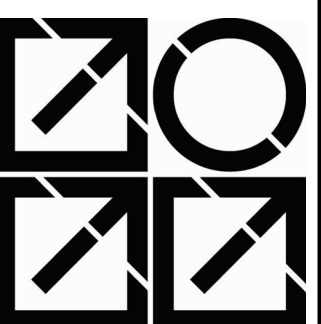
CHECKED
jah

DESIGNED
sdw

FILENAME

SITE DEVELOPMENT PLAN THE ROCK COMMERCE CENTER

LANDSCAPE PLAN 'C'

INTERGROUP
ARCHITECTS

- architecture
- planning
- interiors

2000 West Littleton Blvd
Littleton, Colorado 80120

JOB NO. _____

CALE

DATE

HEETS	SHEET
-------	-------

21 | 12

SITE DEVELOPMENT PLAN

THE ROCK COMMERCE CENTER

A PORTION OF THE SOUTHWEST QUARTER OF THE NORTHWEST QUARTER OF SECTION 11,
TOWNSHIP 11 SOUTH, RANGE 67 WEST OF THE SIXTH PRINCIPAL MERIDIAN,
COUNTY OF EL PASO, STATE OF COLORADO

GENERAL PLANTING NOTES:

1. PRIOR TO BEGINNING ANY WORK ON THE SITE THE LANDSCAPE CONTRACTOR SHALL CONTACT THE OFFICE OF THE GENERAL CONTRACTOR AND LANDSCAPE ARCHITECT FOR SPECIFIC INSTRUCTIONS RELEVANT TO THE SEQUENCING OF WORK.
2. LANDSCAPE CONTRACTOR SHALL PROVIDE ALL LABOR, MATERIALS AND SERVICE NECESSARY TO FURNISH AND INSTALL PLANTINGS AND MATERIALS AS SPECIFIED HEREIN AND AS SHOWN ON PLANS.
3. NO MATERIAL SUBSTITUTIONS SHALL BE MADE WITHOUT THE LANDSCAPE ARCHITECTS APPROVAL IN WRITING. ALTERNATE MATERIALS OF SIMILAR SIZE AND CHARACTER MAY BE CONSIDERED IF SPECIFIED PLANT MATERIALS CANNOT BE OBTAINED.
4. LANDSCAPE ARCHITECT RESERVES THE RIGHT TO REVISE PLANT MATERIAL LIST AS DEEMED NECESSARY.
5. ALL PLANT LOCATIONS ARE APPROXIMATE. ADJUST AS NECESSARY TO AVOID CONFLICTS.
6. QUANTITIES OF MATERIALS SHOWN ON THE PLANTING PLAN TAKE PRECEDENCE OVER QUANTITIES SHOWN ON THE PLANT MATERIAL SCHEDULE. THE LANDSCAPE CONTRACTOR SHALL BE RESPONSIBLE FOR VERIFY ALL QUANTITIES ON THE PLANTING PLAN(S).
7. LANDSCAPE CONTRACTOR SHALL LOCATE ALL UTILITIES BEFORE COMMENCEMENT OF WORK. VERIFY EXACT LOCATION OF ALL UTILITIES BY CONTACTING APPROPRIATE UTILITY COMPANIES. LANDSCAPE CONTRACTOR IS RESPONSIBLE FOR THE REPAIR / REPLACEMENT FOR ANY DAMAGE CAUSED TO UTILITIES.
8. FINISH GRADE SHALL BE ADJUSTED FOR TURF THICKNESS.
9. ALL PLANT MATERIALS SHALL HAVE BACKFILL, CAREFULLY PLACED AROUND BASE AND IDES OF BALL TO TWO-THIRDS (⅔) DEPTH OF BALL THEN THOROUGHLY SOAKED WITH WATER TO ALLOW SETTLEMENT. ALL WIRE, BURLAP FASTENERS, TOP ONE-THIRD (⅓) OF BURLAP AND LOOSE BURLAP SHALL BE REMOVED AT THIS TIME THE REMAINDER OF HE PIT SHALL THEN BE BACKFILLED, ALLOWING FOR THE DEPTH OF THE MULCH SAUCER AND SETTLEMENT OF BACKFILL. BACKFILL SHALL THEN BE THOROUGHLY WATERED ONCE AGAIN.
10. AFTER PLANTING IS COMPLETED REPAIR INJURIES TO ALL PLANTS AS REQUIRED. LIMIT AMOUNT OF PRUNING TO A MINIMUM NECESSARY TO REMOVE DEAD OR INJURED TWIGS AND BRANCHES. PRUNE IN SUCH A MANNER AS NOT TO CHANGE THE NATURAL GROWING HABIT OR SHAPE OF THE PLANT. MAKE ALL CUTS FLUSH, LEAVING NO STUBS. CENTRAL LEADERS SHALL NOT BE REMOVED. IF THE CENTRAL LEADER OF A PLANT IS DEAD THE PLANT SHALL BE REPLACED.
11. PLANT SPECIFIED GROUND COVERS WITHIN ONE FOOT OF TRUCK OF TREES AND SHRUBS PLANTED WITHIN THE AREA. PLANTING ARRANGEMENTS SHALL BE TRIANGULAR WITH PROPER SPACING BETWEEN PLANTS.
12. COMMERCIAL GRADE ⅜ INCH BY 4" POWDER COATED STEEL EDGING SHALL BE USED TO SEPARATE ALL TURF AREAS FROM PLANTING BEDS. PLACE EDGING FLUSH WITH GRADE AND STAKE TO GROUND PER MANUFACTURES RECOMMENDATIONS.
13. LANDSCAPE CONTRACTOR TO PROVIDE THE LANDSCAPE CONTRACTOR A SAMPLE OF PROPOSED STEEL EDGING FOR REVIEW AND APPROVAL PRIOR TO INSTALLATION.
14. USE SHREDDED CEDAR MULCH IN ALL PLANTING BEDS AND TREE SAUCERS. LANDSCAPE CONTRACTOR SHALL PROVIDE A 1 CUBIC FOOT SAMPLE OF PROPOSED MULCH TO LANDSCAPE ARCHITECT FOR REVIEW AND APPROVAL.
15. PLACE FOUR INCHES OF MULCH IN ALL SHRUB BEDS, PLACE FOUR INCHES OF MULCH IN ALL GROUND COVER, PERENNIAL BEDS AND PLACE 4 INCHES OF MULCH AT ALL TREE SAUCERS.
16. PLANTING BEDS RECEIVING MULCH MULCH ARE TO BE FREE OF WEEDS AND GRASS. TREAT BEDS WITH A PRE-EMMERGENT HERBICIDE PRIOR TO PLANTING AND MULCH PLACEMENT. DO NOT APPLY HERBICIDE IN PERENNIAL OR ANNUAL BEDS.
17. LANDSCAPE CONTRACTOR TO REMOVE TREE STAKES AND ALL DEAD WOOD ON TREES AND SHRUBS ONE YEAR AFTER SUBSTANTIAL COMPLETION IS GRANTED ON THE COMPLETE PROJECT.
18. REPORT ANY DISCREPANCIES IN THE PLANTING PLAN TO THE LANDSCAPE ARCHITECT PRIOR TO STARTING CONSTRUCTION.
19. ALL LANDSCAPE AREAS SHALL BE IRRIGATED BY AN UNDERGROUND AUTOMATIC UNDERGROUD IRRIGATION SYSTEM. WITH SEPARATE ZONES FOR TURF AND SHRUBS / TREES / GROUNDCOVER.
20. IF TRANSFORMERS, GROUND MOUNTED HVAC EQUIPMENT, UTILITY PEDESTALS, ETC. ARE NOT SHOWN ON THE SITE IMPROVEMENT PLAN, ADDITIONAL LANDSCAPE/SCREENING MAY BE REQUIRED BASED UPON FIELD CONDITIONS DISCOVERED VIA THE SITE INSPECTION BY STAFF, MADE PRIOR TO THE ISSUANCE OF CERTIFICATE OF OCCUPANCY, OR FINAL INSPECTION AS APPLICABLE.

SOIL ANALYSIS CONTRACTOR REQUIREMENT

"THE REQUIRED SOIL ANALYSIS REPORT IS REQUIRED TO BE SUBMITTED AND APPROVED WITH THE IRRIGATION PLAN SUBMITTAL AND BEFORE ANY LANDSCAPE CONSTRUCTION. THIS WOULD INCLUDE COMPLETING THE SOIL SAMPLING AND SUBMITTING THE SAMPLES TO A SOILS LAB FOR TESTING. A SEPARATE LAB TEST REPORT AND SOIL PREPARATION RECOMMENDATIONS (AMENDMENT/FERTILIZER AMOUNTS AND APPLICATION RATES) FOR EACH TYPE OF PROPOSED LANDSCAPING (SHRUB BEDS/SOD/NATIVE SEED) WILL NEED TO BE PROVIDED TO CITY STAFF FOR REVIEW AND APPROVAL."

SOIL AMENDMENTS

PRIOR TO PLANTING, ALL SITES FOR PLANTINGS SHALL INCORPORATE SOIL AMENDMENTS AT A RATE OF 3 CUBIC YARDS PER 1000 SQUARE FEET TO A MINIMUM DEPTH OF 6". A LESSER AMOUNT SHALL BE ALLOWED IF A SOIL TEST SHOWS THAT 3 CUBIC YARDS PER 1000 SQUARE FEET IS NOT NECESSARY FOR WATER RETENTION AND DEEP ROOTING OF PLANT MATERIALS. IF THE SPECIFIED PLANT MATERIAL REQUIRES LESS FERTILE SOIL, THOSE AREAS MAY HAVE LESS SOIL AMENDMENTS INSTALLED IF APPROVED BY THE COMMUNITY DEVELOPMENT DIRECTOR. THESE AREAS SHALL BE IDENTIFIED ON THE LANDSCAPE PLAN. EXISTING TOPSOIL SHALL BE SALVAGED AND STOCKPILED FOR USE AS SOIL AMENDMENTS OR TOPSOIL. NO TOPSOIL SHALL BE REMOVED FROM THE SITE UNLESS THE CITY APPROVES THE TRANSFER OF TOPSOIL TO A CITY-OWNED PARK OR OPEN SPACE AREA. A NOTE SHALL BE PLACED ON THE LANDSCAPE PLAN REFLECTING THE ABOVE REQUIREMENTS REGARDING SOIL AMENDMENTS AND TOPSOIL. EXAMPLES OF ACCEPTABLE SOIL AMENDMENTS INCLUDE COMPOST AND AGED MANURE. MOUNTAIN PEAT AND INORGANIC MATERIALS SUCH AS SAND, GYPSUM AND LIME ARE PROHIBITED SOIL AMENDMENTS. ALL SITES ARE SUBJECT TO INSPECTION BY THE CITY FOR COMPLIANCE WITH SOIL AMENDMENT REQUIREMENTS.

PLANT MATERIAL SCHEDULE:

SYMBOL	QTY.	I.D.	COMMON NAME	BOTANICAL NAME	SIZE	COND.
SHADE TREES						
	2	nm	NORWAY MAPLE	ACER PLATANOIDES	1 1/2" CAL.	B & B
	3	aj	AUTUMN BLAZE MAPLE	ACER X FREEMANII 'JEFFERSRED'	1 1/2" CAL.	B & B
	5	ch	COMMON HACKBERRY	CELTIS OCCIDENTALIS	1 1/2" CAL.	B & B
	3	ih	IMPERIAL HONEY LOCUST	GLEDITSIA TRIACANTHOS INERMIS 'IMPERIAL'	1 1/2" CAL.	B & B
	6	kc	KENTUCKY COFFEE TREE	GYMNOCLADUS DIOICUS	1 1/2" CAL.	B & B
	4	nc	NARROWLEAF COTTONWOOD	NARROWLEAF COTTONWOOD	1 1/2" CAL.	B & B
	5	wo	SWAMP WHITE OAK	QUERCUS BICOLOR	1 1/2" CAL.	B & B
	2	no	NORTHERN RED OAK	QUERCUS RUBRA	1 1/2" CAL.	B & B
	2	ll	LITTLELEAF LINDEN	TILIA CORDATA	1 1/2" CAL.	B & B
	4	eo	ENGLISH OAK	QUERCUS ROBUR	1 1/2" CAL.	B & B
ORNAMENTAL TREES						
	3	wh	WASHINGTON HAWTHORN	CRATAEGUS PHAENOPYRUM	1" CAL.	B & B
	6	rc	RADIANT CRABAPPLE	MALAU 'RADIANT'	1" CAL.	B & B
	6	sc	SPRING SNOW CRABAPPLE	MALUS 'SPRING SNOW' '	1" CAL.	B & B
	3	cp	CHANTICLEER PEAR	PYRUS CALLERYANA	1" CAL.	B & B
	11	qs	CRIMSON SPIRE OAK	QUERCUS X BIMUNDORUM 'CRIMSCHMIDT'	1" CAL.	B & B
EVERGREEN TREES						
	3	pe	PINON PINE	PINUS EDULIS	6' HT.	B & B
	11	ap	AUSTRIAN PINE	PINUS NIGRA	6' HT.	B & B
	5	pp	PONDEROSA PINE	PINUS PONDEROSA	6' HT.	B & B.
	6	sp	SOUTHWESTERN WHITE PINE	PINUS STROBIFORMIS	6' HT.	B & B
	5	bp	BOSNIA PINE	PINUS HELDREICHII	6' HT.	B & B
SHRUBS						
	2	ks	DARK KNIGHT SPIREA	CARYOPTERIS X CLANDONENSIS 'DARK KNIGHT'	5 GAL.	CONT.
	20	aw	ANOTHONY WATERER SPIREA	SPIREA JAPONICA 'ANTHONY WATER'	5 GAL.	CONT.
	4	fs	GOLD FLAME SPIREA	SPIREA JAPONICA 'GOLDFLAME'	5 GAL.	CONT.
	8	gp	GOLD DROP POTENTILLA	POTENTILLA FRUITICOSA 'GOLD DROP'	5 GAL.	CONT.
	26	bm	BLUE MIST SPIREA	CARYOPTERIS X CLANDONENSIS	5 GAL.	CONT.
	67	db	DWARF BURNING BUSH	EOUNYMUS ALATA 'DWARF NANA'	5 GAL.	CONT.
	61	rs	RUSSIAN SAGE	PEROVSKIA ATRIPLICIFOLIA	5 GAL.	CONT.
	40	ad	ARCTIC FIRE DOGWOOD	CORNUS STOLONIFERA 'FARROW'	5 GAL.	CONT.
	4	dn	DWARF NINEBARK	PHYSOCARPUS-OPULIFOLIUS 'NANUS'	5 GAL.	CONT.
ORNAMENTAL GRASSES						
	27	mg	MAIDEN GRASS	MISCANTHUS SINENSIS 'GRACILLIMUS'	1 GAL.	CONT.
	12	fg	MEXICAN FEATHER GRASS	NESSELLA TENUISSIMA	1 GAL.	CONT.

Roadway Buffer

MONUMENT HILL ROAD NON-ARTERIAL	REQUIRED ROADWAY BUFFER	PROVIDED ROADWAY BUFFER	REQUIRED TREES 1 TREE / 30 LN.FT.	PROVIDED TREES
1,175 LN.FT.	10 FEET	10 FEET	40	40

Internal Landscaping

SITE AREA	INTERNAL LANDSCAPE AREA REQUIRED - (%)	INTERNAL LANDSCAPE AREA PROVIDED	REQUIRED TREES 1 TREE / 500 SF	PROVIDED TREES
505,679 SF.	25,284 SF.	115,434 SF.	51	55

STACKlot

5639 SOUTH CURTICE STREET
LITTLETON, COLORADO 80120
phone. 303.808.4523

PCD FILE NO: PPR2329

REVISIONS		DESCRIPTION
BY	DATE	
	10/23/23	RESUBMITTAL
	11/16/23	RESUBMITTAL
	12/13/23	RESUBMITTAL

DRAWN	sdw
CHECKED	jah
DESIGNED	sdw
FILENAME	

SITE DEVELOPMENT PLAN

THE ROCK COMMERCE CENTER

LANDSCAPE NOTES



architecture
planning
interiors

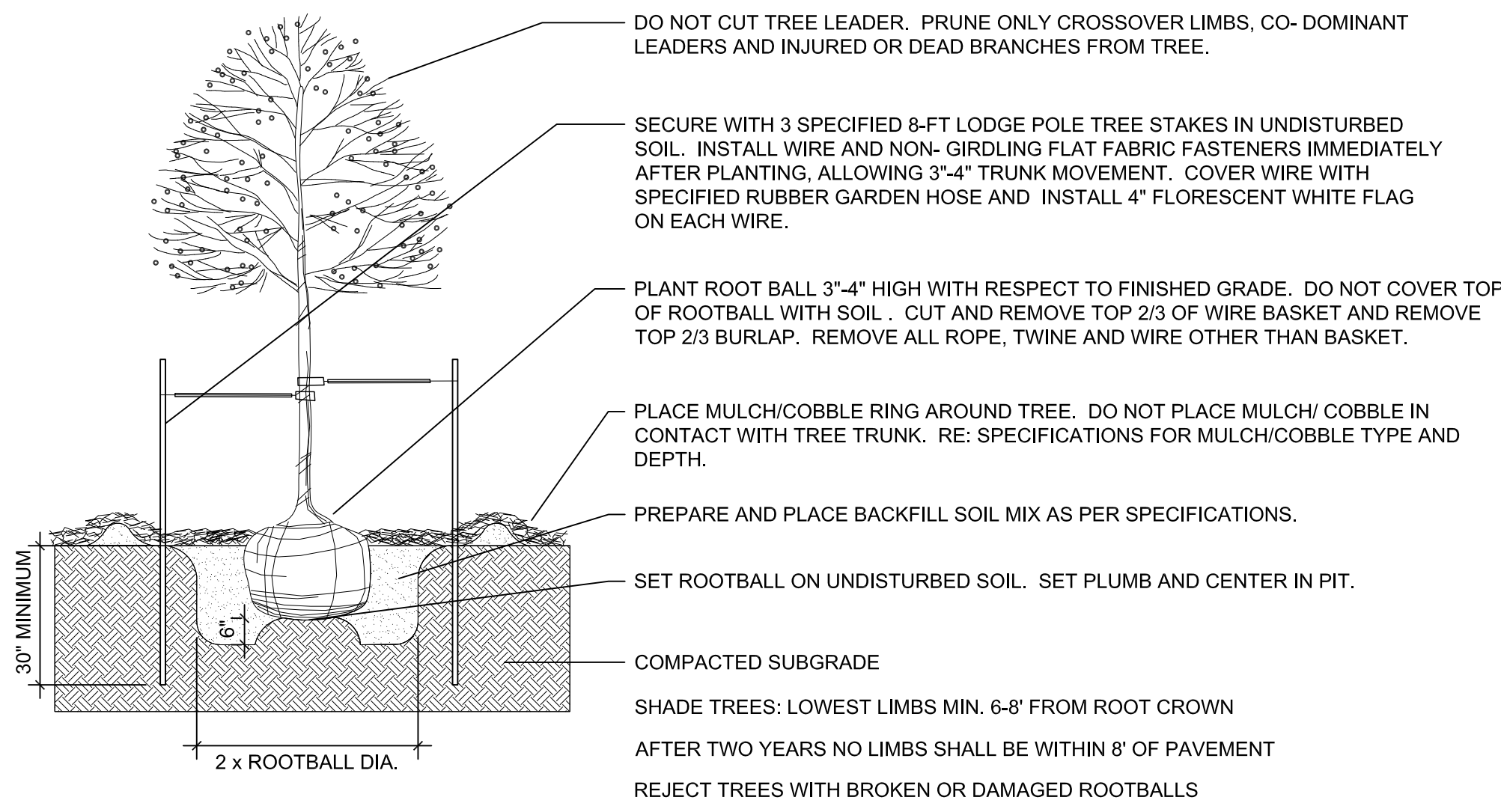
2000 West Littleton Blvd
Littleton, Colorado 80120
P. 303.738.8877 F. 303.738.2294
www.igarch.com

JOB NO.	XX-XXXX
SCALE	AS SHOWN
DATE	07/28/2023
SHEETS	21
SHEET	13

SITE DEVELOPMENT PLAN

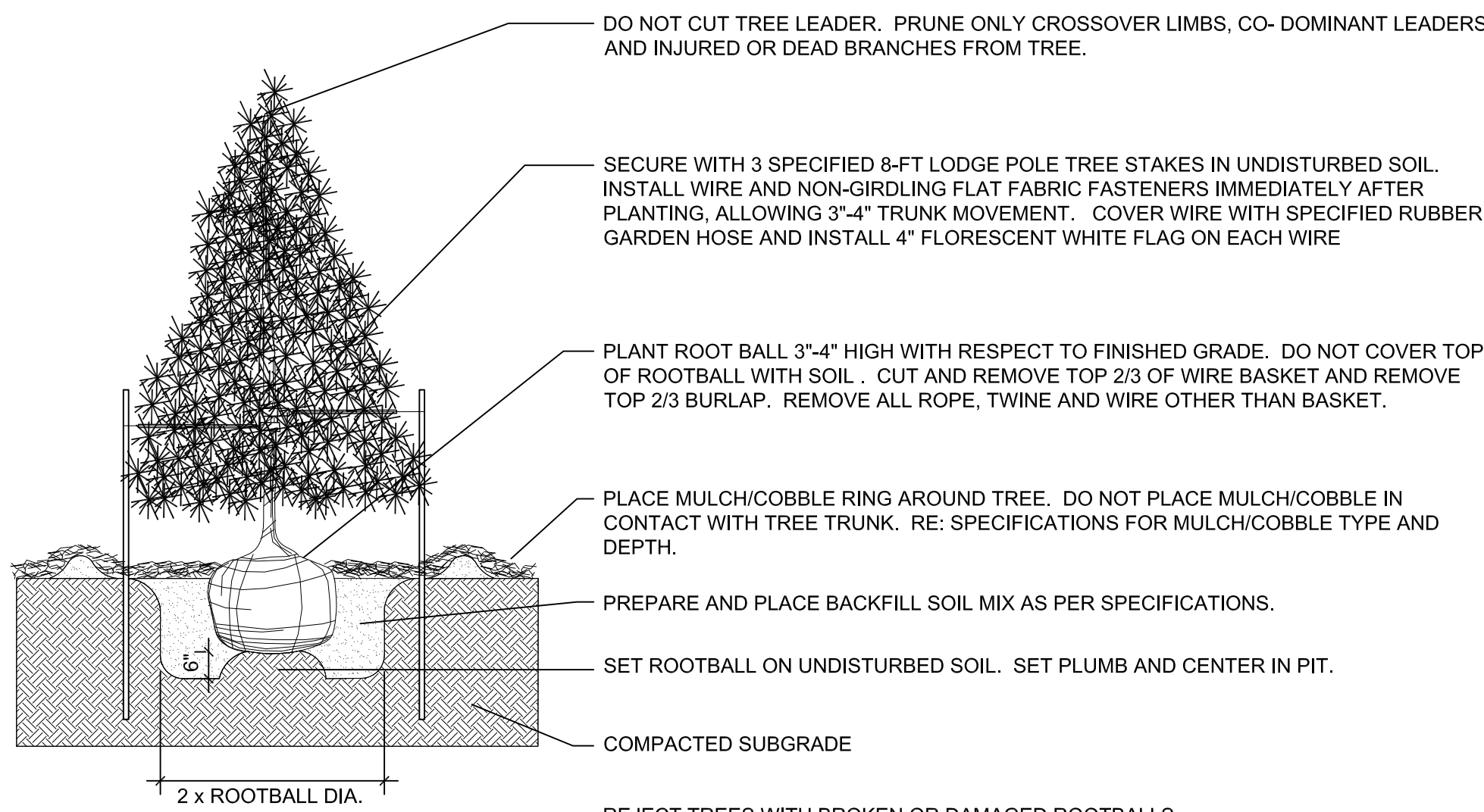
THE ROCK COMMERCE CENTER

A PORTION OF THE SOUTHWEST QUARTER OF THE NORTHWEST QUARTER OF SECTION 11,
TOWNSHIP 11 SOUTH, RANGE 67 WEST OF THE SIXTH PRINCIPAL MERIDIAN,
COUNTY OF EL PASO, STATE OF COLORADO



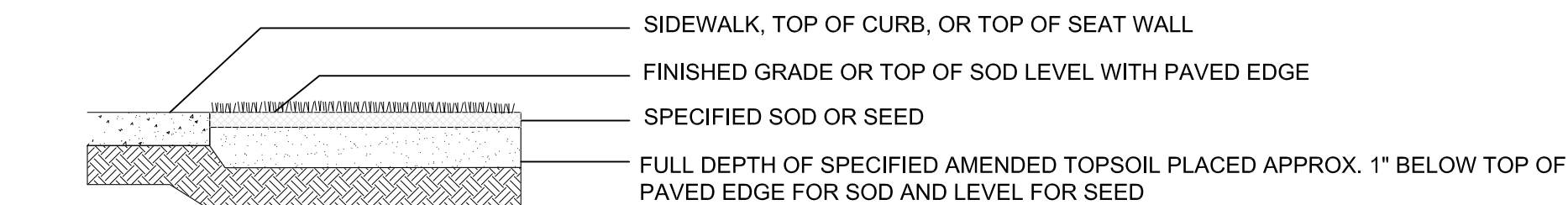
1 DECIDUOUS TREE

NOT TO SCALE

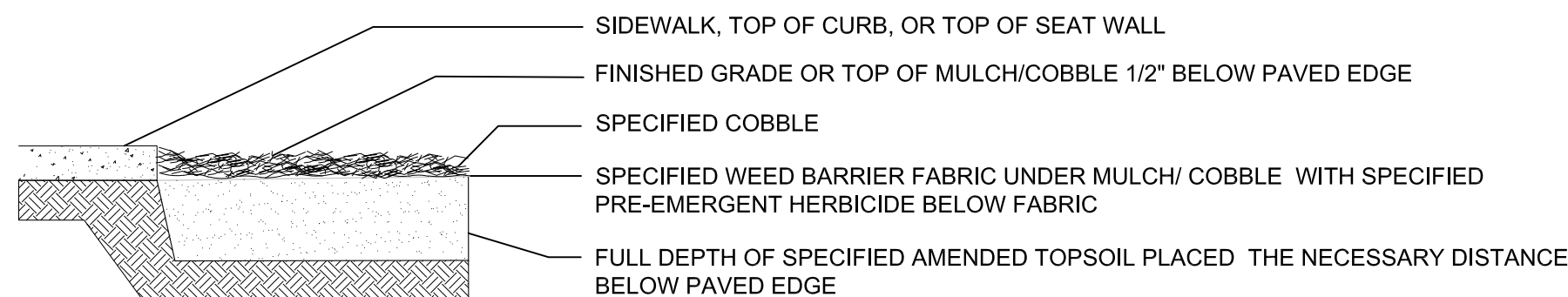


2 EVERGREEN TREE PLANTING

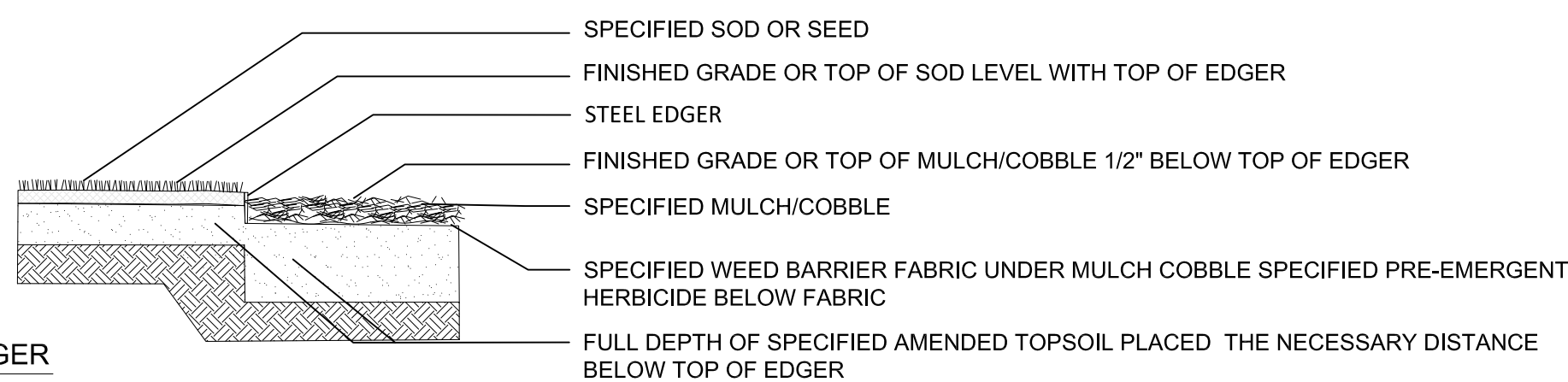
NOT TO SCALE



SOD ADJACENT TO WALKS AND CURBS



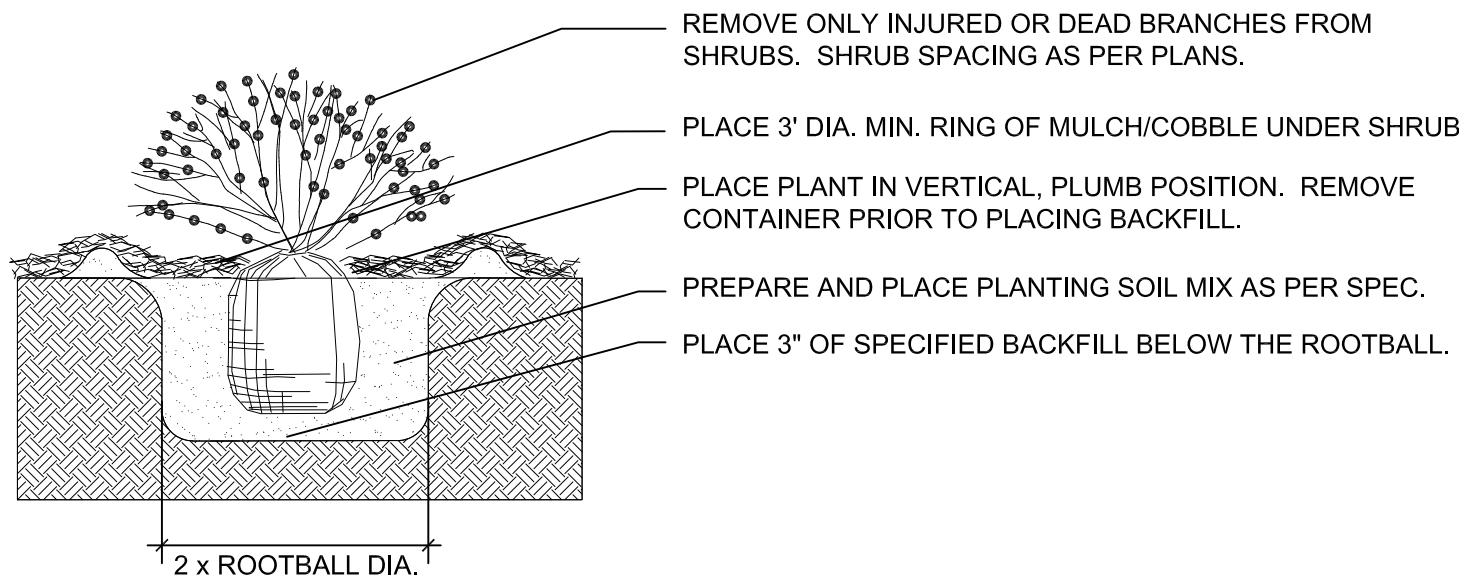
MULCH ADJACENT TO WALKS AND CURBS



EDGER

3 EDGE TREATMENT

NOT TO SCALE



4 SHRUB PLANTING

NOT TO SCALE



5639 SOUTH CURTICE STREET
LITTLETON, COLORADO 80120
phone. 303.808.4523

PCD FILE NO: PPR2329

REVISIONS	DATE	DESCRIPTION
BY	10/23/23	RESUBMITTAL
	11/16/23	RESUBMITTAL
	12/13/23	RESUBMITTAL

DRAWN
sdw

CHECKED
jah

DESIGNED
sdw

FILENAME

SITE DEVELOPMENT PLAN
THE ROCK COMMERCE CENTER

LANDSCAPE DETAILS



architecture
planning
interiors

JOB NO.

XX-XXXX

SCALE

AS SHOWN

DATE

07/28/2023

SHEETS

21

SHEET

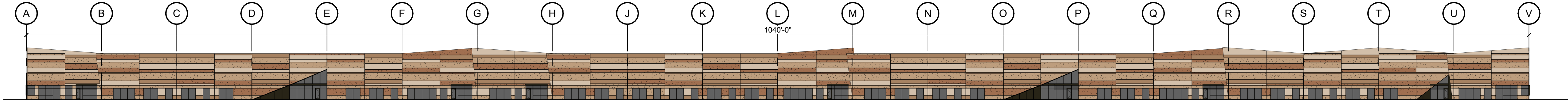
14

2000 West Littleton Blvd
Littleton, Colorado 80120
P. 303.738.8877 F. 303.738.2294
www.igarch.com

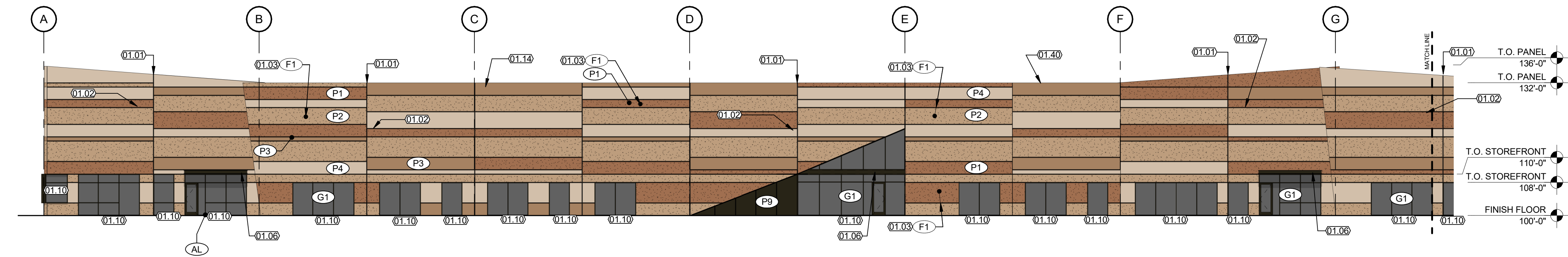
SITE DEVELOPMENT PLAN

THE ROCK COMMERCE CENTER

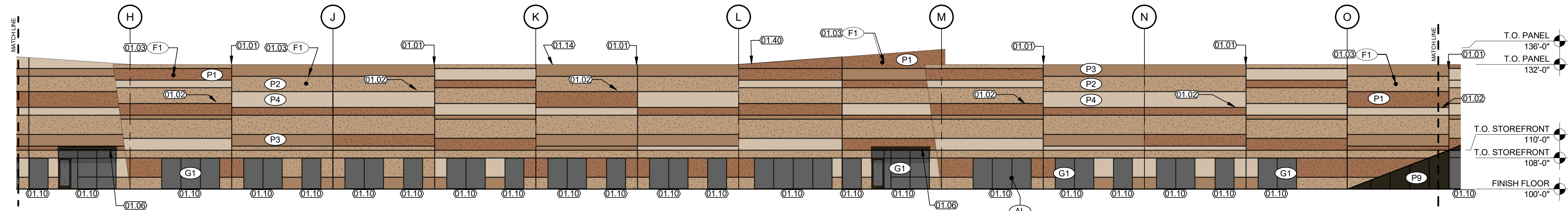
A PORTION OF THE SOUTHWEST QUARTER OF THE NORTHWEST QUARTER OF SECTION 11,
TOWNSHIP 11 SOUTH, RANGE 67 WEST OF THE SIXTH PRINCIPAL MERIDIAN,
COUNTY OF EL PASO, STATE OF COLORADO



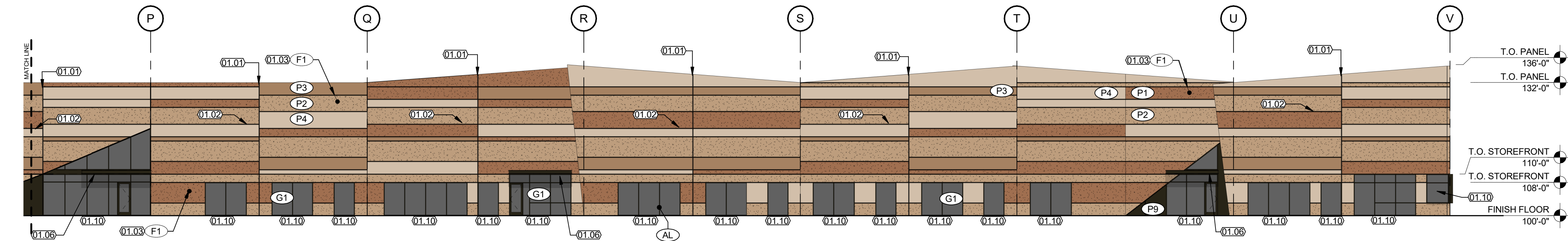
1 OVERALL WEST ELEVATION
SCALE: 1" = 40'-0"



2 ENLARGED WEST ELEVATION - NORTH
SCALE: 1/16" = 1'-0"



3 ENLARGED WEST ELEVATION - MID
SCALE: 1/16" = 1'-0"



4 ENLARGED WEST ELEVATION - SOUTH
SCALE: 1/16" = 1'-0"

KEYNOTES:

- 01.01 CONCRETE PANEL JOINT WITH 3/4" CHAMFERED EDGES, BACKER ROD & SEALANT FULL LENGTH.
01.02 3/4" x 2 1/4" REVEAL, PAINTED.
01.03 US FORMLINER 2/156 STEINWALD.
01.06 STEEL CHANNEL ENTRY CANOPY TO ATTACH TO CONC. TILT-UP WALL WITH T.S. SUPPORTS, PAINTED.
01.10 INSULATED TINTED GLAZING IN ANODIZED ALUMINUM STOREFRONT SYSTEM, SEE FINISH LEGEND.
01.14 SITE CAST TILT-UP CONCRETE PANEL, PAINTED WITH MEDIUM TEXTURED PAINT. SEE EXTERIOR FINISH LEGEND FOR SPECIFIC COLORS.
01.40 PREFINISHED METAL CAP FLASHING, TYP @ ALL CONCRETE PANELS.

EXTERIOR FINISH LEGEND

KEY	DESCRIPTION	IMAGE	MANUFACTURER	REMARKS / COMMENTS
P1	EXTERIOR PAINT		GLIDDEN #50YR 18/223 "SOFT COPPER"	MEDIUM TEXTURE @ CONC. PANEL
F1	CONCRETE TILT UP ACCENT		US FORMLINER	2/156 STEINWALD ROCK PATTERN
P2	EXTERIOR PAINT		GLIDDEN #10YY 41/175 "HIGHLAND PLAINS"	MEDIUM TEXTURE @ CONC. PANEL
P3	EXTERIOR PAINT		GLIDDEN #20YY 33/145 "DEACON'S BENCH"	MEDIUM TEXTURE @ CONC. PANEL
P4	EXTERIOR PAINT		GLIDDEN #20YY 51/098 "LEGEND TAN"	MEDIUM TEXTURE @ CONC. PANEL
P5	EXTERIOR PAINT		GLIDDEN #30YY 46/036 "ZEPPELIN"	MEDIUM TEXTURE @ CONC. PANEL
F2	CONCRETE TILT UP ACCENT		US FORMLINER	2/75 KOCHER - HORIZONTAL
P6	EXTERIOR PAINT		GLIDDEN #30YY 33/047 "OLD MONTEREY"	MEDIUM TEXTURE @ CONC. PANEL
P7	EXTERIOR PAINT		GLIDDEN #30YY 20/029 "MANSARD STONE"	MEDIUM TEXTURE @ CONC. PANEL
P8	EXTERIOR PAINT		GLIDDEN #30YY 10/038 "FOREST BLACK"	MEDIUM TEXTURE @ CONC. PANEL
P9	EXTERIOR PAINT		GLIDDEN #30YY 05/044 "THE DARK SIDE"	MEDIUM TEXTURE @ CONC. PANEL
G1	GLAZING		VITRO GLASS - SOLARGRAY	
AL	STOREFRONT FRAME		DARK BRONZE	

PCD FILE NO: PPR2329

REVISIONS	DATE	DESCRIPTION
BY	10/20/2023	RESUBMITTAL
	11/16/2023	RESUBMITTAL
	12/19/2023	RESUBMITTAL

DRAWN	CBW
CHECKED	BS
DESIGNED	KS
FILENAME	BS11530

SITE DEVELOPMENT PLAN
THE ROCK COMMERCE CENTER
EXTERIOR ELEVATIONS



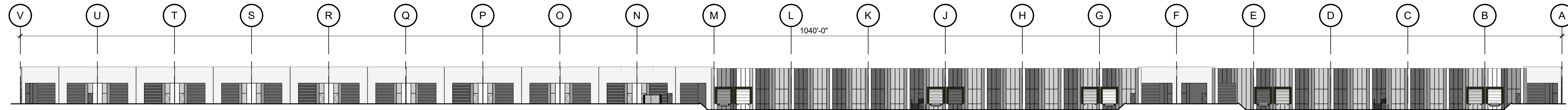
architecture
planning
interiors
2000 West Littleton Blvd
Littleton, Colorado 80120
P. 303.738.8877 F. 303.738.2294
www.igarch.com

JOB NO.	BS11530
SCALE	AS SHOWN
DATE	07/28/2023
SHEETS	21
SHEET	15

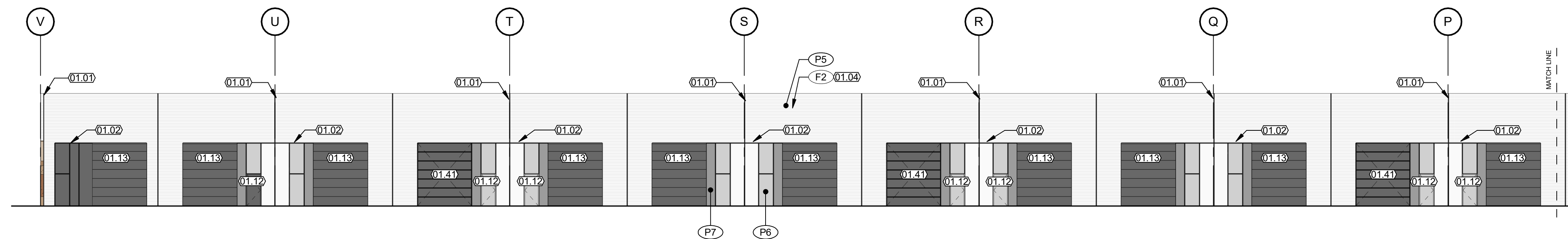
SITE DEVELOPMENT PLAN

THE ROCK COMMERCE CENTER

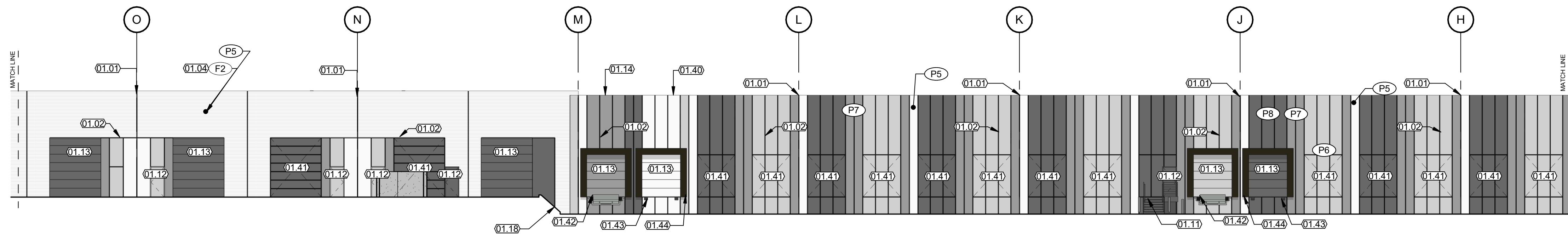
A PORTION OF THE SOUTHWEST QUARTER OF THE NORTHWEST QUARTER OF SECTION 11,
TOWNSHIP 11 SOUTH, RANGE 67 WEST OF THE SIXTH PRINCIPAL MERIDIAN,
COUNTY OF EL PASO, STATE OF COLORADO



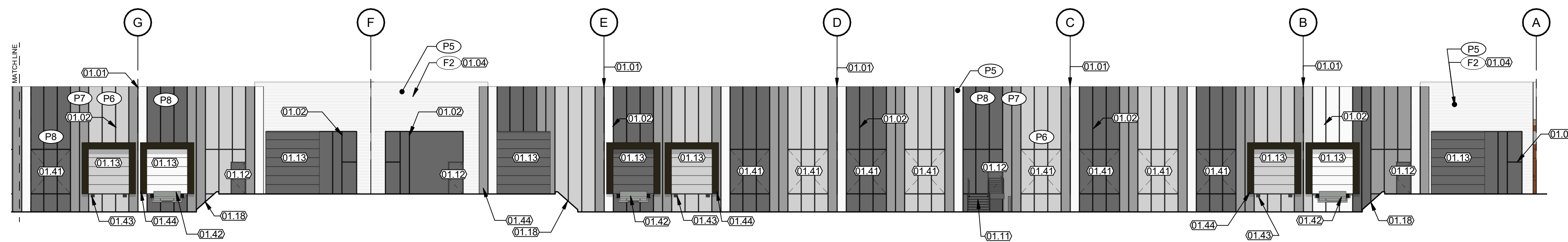
1 OVERALL EAST ELEVATION



2 ENLARGED EAST ELEVATION - SOUTH



3 ENLARGED EAST ELEVATION - MID
SCALE: 1/16" = 1'-0"
















4 ENLARGED EAST ELEVATION - NORTH
SCALE: 1/16" = 1'-0"

KEYNOTES:

- 01.01 CONCRETE PANEL, JOINT WITH 3/4" CHAMFERED EDGES, BACKER ROD & SEALANT FULL LENGTH.
- 01.02 3/4" x 2 1/4" REVEAL, PAINTED.
- 01.04 US FORMLINER 2/75 KOCHER - ORIENTATION HORIZONTAL.
- 01.11 EXTERIOR STEEL STAIRS, LANDING, GUARDRAIL & HANDRAILS. TREAD & LANDING TO BE 1" DEEP OPEN GRATING WITH LONG DIM. PERP. TO PATH OF TRAVEL. GUARDRAIL TO BE 1 1/2"Ø x 42"H. WITH 1 1/2"Ø x 34"H. HANDRAIL, PAINTED.
- 01.12 INSULATED H.M. MAN DOOR, PAINT TO MATCH ADJACENT WALL SURFACE COLOR. UNCO.
- 01.13 INSULATED STEEL O.H. DOOR, PAINTED - SEE FINISH LEGEND.
- 01.14 SITE CAST TILT-UP CONCRETE PANEL, PAINTED WITH MEDIUM TEXTURED PAINT. SEE EXTERIOR FINISH LEGEND FOR SPECIFIC COLORS.
- 01.18 SLOPING CONCRETE RETAINING WALL.
- 01.40 PREFINISHED METAL CAP FLASHING, TYP @ ALL CONCRETE PANELS.
- 01.41 AREA TO BE KNOCK-OUT FOR FUTURE DOCK DOOR, PROVIDE 1 1/2" DEEP RECESS. TYPICAL 3/4" x 2 1/4" REVEALS WITHIN RECESS TO PROVIDE THE O.H. DOOR APPEARANCE.
- 01.42 6" x 8" DOCK LEVELER
- 01.43 DOCK BUMPER, TYP. @ DOCK LEVELER
- 01.44 DOCK SEAL, TYP @ DOCK HEIGHT O.H. DOORS

EXTERIOR FINISH LEGEND

KEY	DESCRIPTION	IMAGE	MANUFACTURER	REMARKS / COMMENTS
P1	EXTERIOR PAINT		GLIDDEN #50YR 18/223 "SOFT COPPER"	MEDIUM TEXTURE @ CONC. PANEL
F1	CONCRETE TILT UP ACCENT		US FORMLINER	2/156 STEINWALD ROCK PATTERN
P2	EXTERIOR PAINT		GLIDDEN #10YY 41/175 "HIGHLAND PLAINS"	MEDIUM TEXTURE @ CONC. PANEL
P3	EXTERIOR PAINT		GLIDDEN #20YY 33/145 "DEACON'S BENCH"	MEDIUM TEXTURE @ CONC. PANEL
P4	EXTERIOR PAINT		GLIDDEN #20YY 51/098 "LEGEND TAN"	MEDIUM TEXTURE @ CONC. PANEL
P5	EXTERIOR PAINT		GLIDDEN #30YY 46/036 "ZEPPELIN"	MEDIUM TEXTURE @ CONC. PANEL
F2	CONCRETE TILT UP ACCENT		US FORMLINER	2/75 KOCHER - HORIZONTAL
P6	EXTERIOR PAINT		GLIDDEN #30YY 33/047 "OLD MONTEREY"	MEDIUM TEXTURE @ CONC. PANEL
P7	EXTERIOR PAINT		GLIDDEN #30YY 20/029 "MANSARD STONE"	MEDIUM TEXTURE @ CONC. PANEL
P8	EXTERIOR PAINT		GLIDDEN #30YY 10/038 "FOREST BLACK"	MEDIUM TEXTURE @ CONC. PANEL
P9	EXTERIOR PAINT		GLIDDEN #30YY 05/044 "THE DARK SIDE"	MEDIUM TEXTURE @ CONC. PANEL
G1	GLAZING		VITRO GLASS - SOLARGRAY	
AL	STOREFRONT FRAME		DARK BRONZE	

PCD FILE NO: PPR2329

BY	DATE	DESCRIPTION	REVISIONS
	10/20/2023	RESUBMITTAL	
	11/16/2023	RESUBMITTAL	
	12/13/2023	RESUBMITTAL	

RAWN
CBW

CHECKED
BS

DESIGNED
KS

FILENAME	
BS11530	

SITE DEVELOPMENT PLAN THE ROCK COMMERCE CENTER

EXTERIOR ELEVATIONS



■ architecture
■ planning
■ interiors

2000 West Littleton Blvd
Littleton, Colorado 80120
P. 303.738.8877 F. 303.738.8878
www.igarch.com

DB NO.
BS11530

SCALE
AS SHOWN

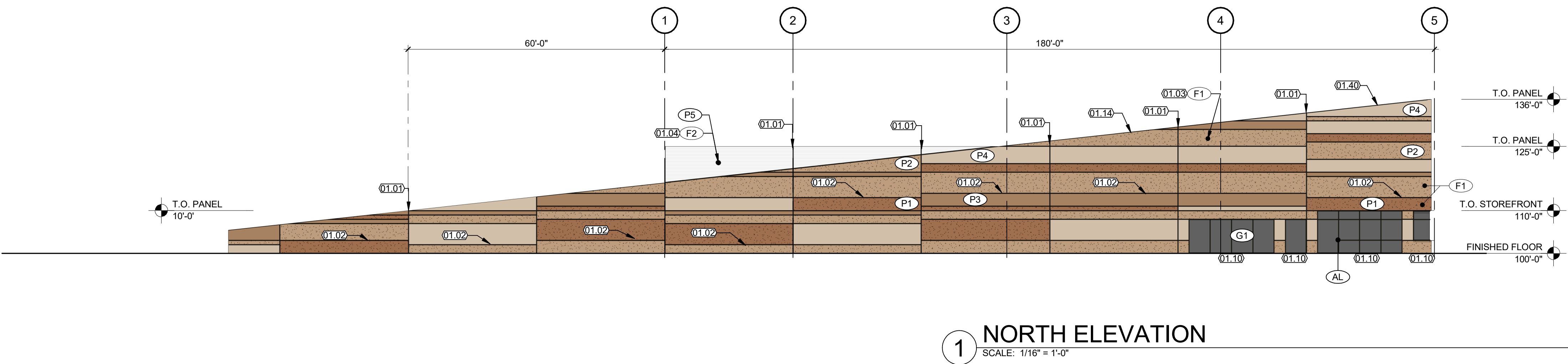
07/28/2023

SHEETS	SHEET
21	16

SITE DEVELOPMENT PLAN

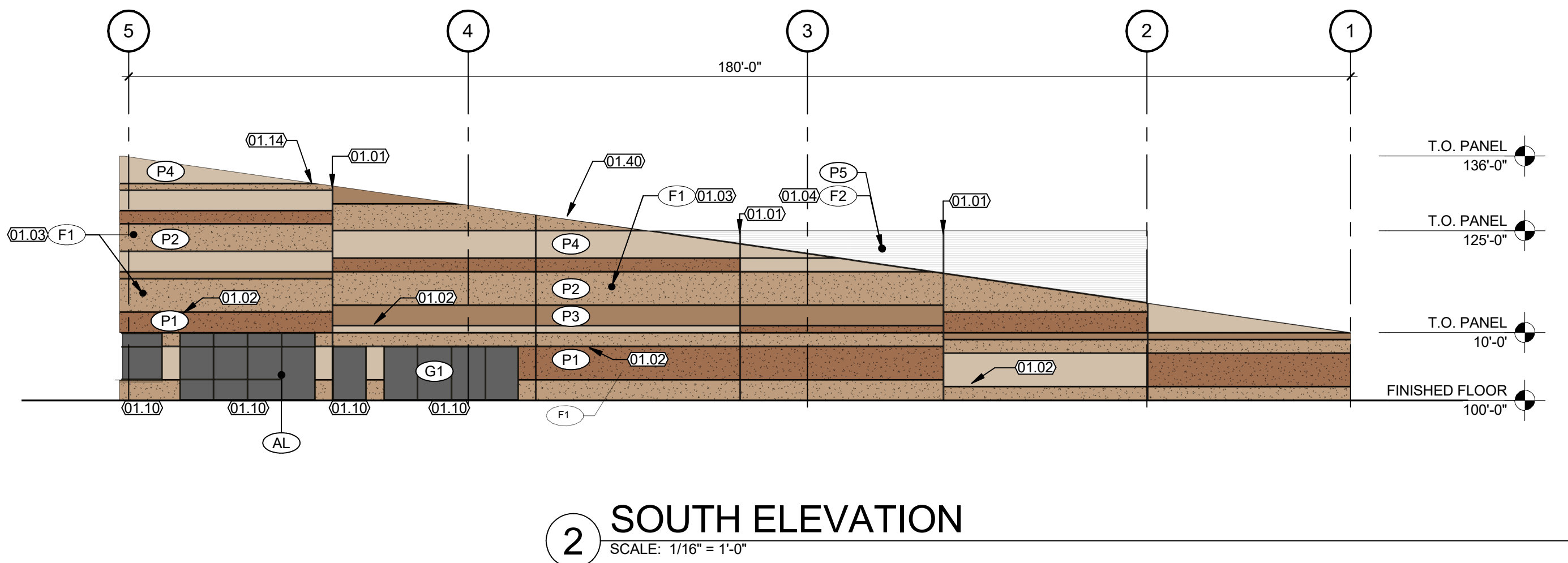
THE ROCK COMMERCE CENTER

A PORTION OF THE SOUTHWEST QUARTER OF THE NORTHWEST QUARTER OF SECTION 11,
TOWNSHIP 11 SOUTH, RANGE 67 WEST OF THE SIXTH PRINCIPAL MERIDIAN,
COUNTY OF EL PASO, STATE OF COLORADO



KEYNOTES:

- 01.01 CONCRETE PANEL JOINT WITH 3/4\"
- 01.02 3/4\"
- 01.03 US FORMLINER 2/156 STEINWALD.
- 01.04 US FORMLINER 2/75 KOCHER - ORIENTATION HORIZONTAL.
- 01.10 INSULATED TINTED GLAZING IN ANODIZED ALUMINUM STOREFRONT SYSTEM. SEE FINISH LEGEND.
- 01.14 SITE CAST TILT-UP CONCRETE PANEL, PAINTED WITH MEDIUM TEXTURED PAINT. SEE EXTERIOR FINISH LEGEND FOR SPECIFIC COLORS.
- 01.40 PREFINISHED METAL CAP FLASHING, TYP @ ALL CONCRETE PANELS.



EXTERIOR FINISH LEGEND				
KEY	DESCRIPTION	IMAGE	MANUFACTURER	REMARKS / COMMENTS
P1	EXTERIOR PAINT		GLIDDEN #50YR 18/223 "SOFT COPPER"	MEDIUM TEXTURE @ CONC. PANEL
F1	CONCRETE TILT UP ACCENT		US FORMLINER	2/156 STEINWALD ROCK PATTERN
P2	EXTERIOR PAINT		GLIDDEN #10YY 41/175 "HIGHLAND PLAINS"	MEDIUM TEXTURE @ CONC. PANEL
P3	EXTERIOR PAINT		GLIDDEN #20YY 33/145 "DEACON'S BENCH"	MEDIUM TEXTURE @ CONC. PANEL
P4	EXTERIOR PAINT		GLIDDEN #20YY 51/098 "LEGEND TAN"	MEDIUM TEXTURE @ CONC. PANEL
P5	EXTERIOR PAINT		GLIDDEN #30YY 46/036 "ZEPPELIN"	MEDIUM TEXTURE @ CONC. PANEL
F2	CONCRETE TILT UP ACCENT		US FORMLINER	2/75 KOCHER - HORIZONTAL
P6	EXTERIOR PAINT		GLIDDEN #30YY 33/047 "OLD MONTEREY"	MEDIUM TEXTURE @ CONC. PANEL
P7	EXTERIOR PAINT		GLIDDEN #30YY 20/029 "MANSARD STONE"	MEDIUM TEXTURE @ CONC. PANEL
P8	EXTERIOR PAINT		GLIDDEN #30YY 10/038 "FOREST BLACK"	MEDIUM TEXTURE @ CONC. PANEL
P9	EXTERIOR PAINT		GLIDDEN #30YY 05/044 "THE DARK SIDE"	MEDIUM TEXTURE @ CONC. PANEL
G1	GLAZING		VITRO GLASS - SOLARGRAY	
AL	STOREFRONT FRAME		DARK BRONZE	

REVISIONS		DATE	DESCRIPTION
BY		10/20/2023	RESUBMITTAL
		11/16/2023	RESUBMITTAL
		12/19/2023	RESUBMITTAL

DRAWN	CBW
CHECKED	BS
DESIGNED	KS
FILENAME	BS11530

SITE DEVELOPMENT PLAN
THE ROCK COMMERCE CENTER
EXTERIOR ELEVATIONS



architecture
planning
interiors
2000 West Littleton Blvd
Littleton, Colorado 80120
P. 303.738.8877 F. 303.738.2294
www.igarch.com

JOB NO.	BS11530
SCALE	AS SHOWN
DATE	07/28/2023
SHEETS	21
SHEET	17

PCD FILE NO: PPR2329

SITE DEVELOPMENT PLAN

THE ROCK COMMERCE CENTER

A PORTION OF THE SOUTHWEST QUARTER OF THE NORTHWEST QUARTER OF SECTION 11,
TOWNSHIP 11 SOUTH, RANGE 67 WEST OF THE SIXTH PRINCIPAL MERIDIAN,
COUNTY OF EL PASO, STATE OF COLORADO



1 NORTH END CAP PERSPECTIVE
SCALE: 12" = 1'-0"



2 SOUTH TENANT PERSPECTIVE
SCALE: 12" = 1'-0"

REVISIONS		DESCRIPTION
DATE	BY	
10/20/2023		RESUBMITTAL
11/16/2023		RESUBMITTAL
12/13/2023		RESUBMITTAL

DRAWN	CBW
CHECKED	BS
DESIGNED	KS
FILENAME	BS11530

SITE DEVELOPMENT PLAN	EXTERIOR PERSPECTIVES
THE ROCK COMMERCE CENTER	

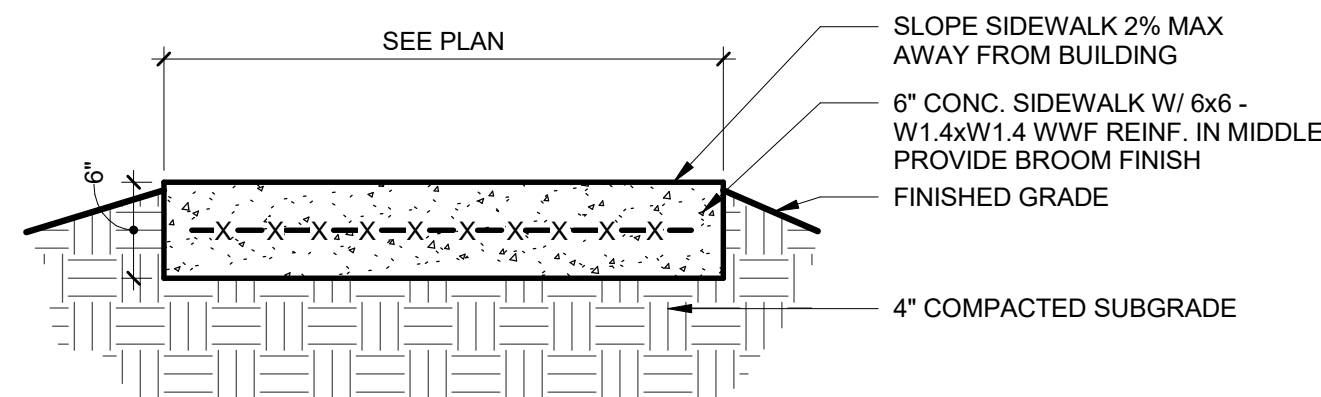


architecture
planning
interiors
2000 West Littleton Blvd
Littleton, Colorado 80120
P. 303.738.8877 F. 303.738.2294
www.igarch.com

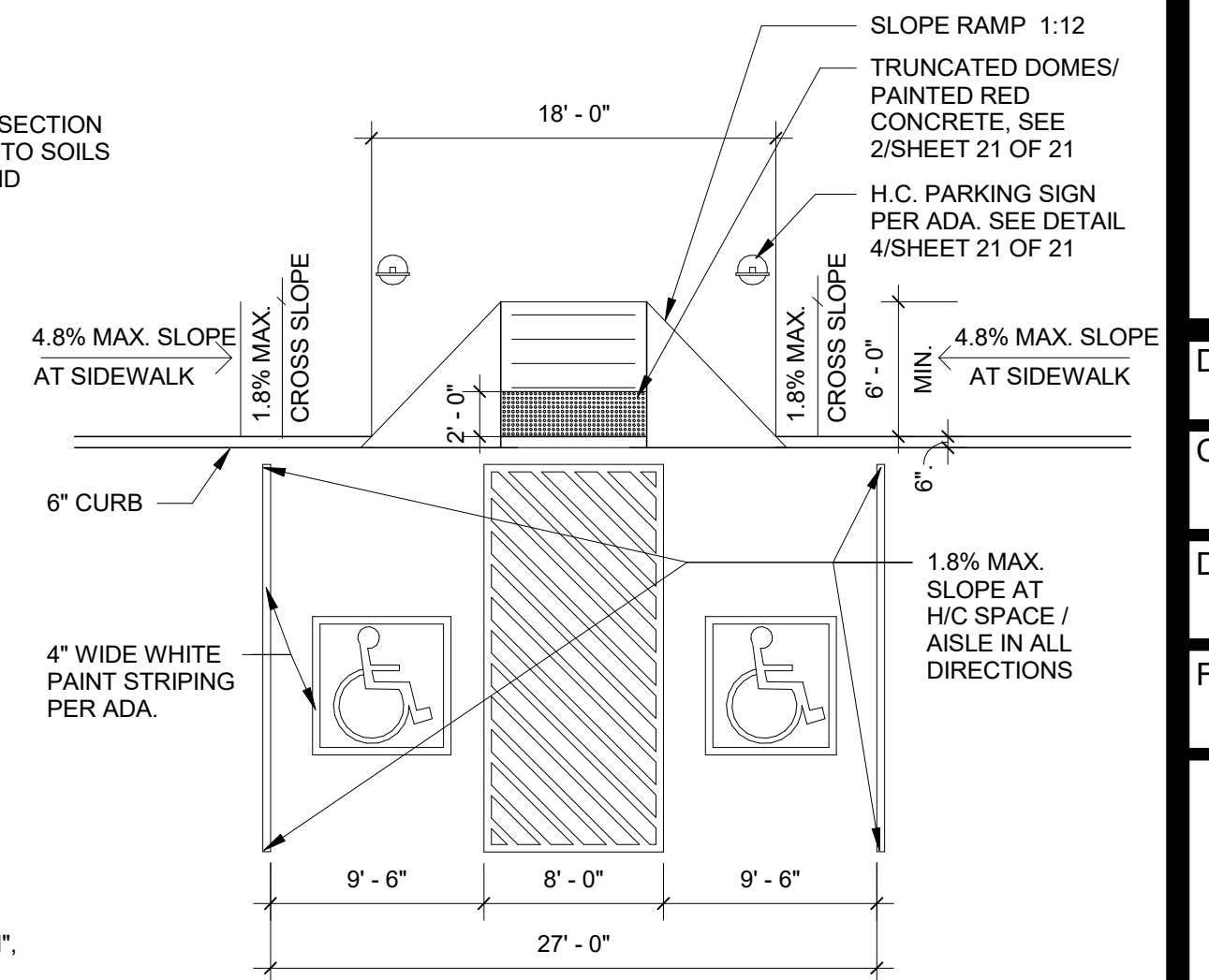
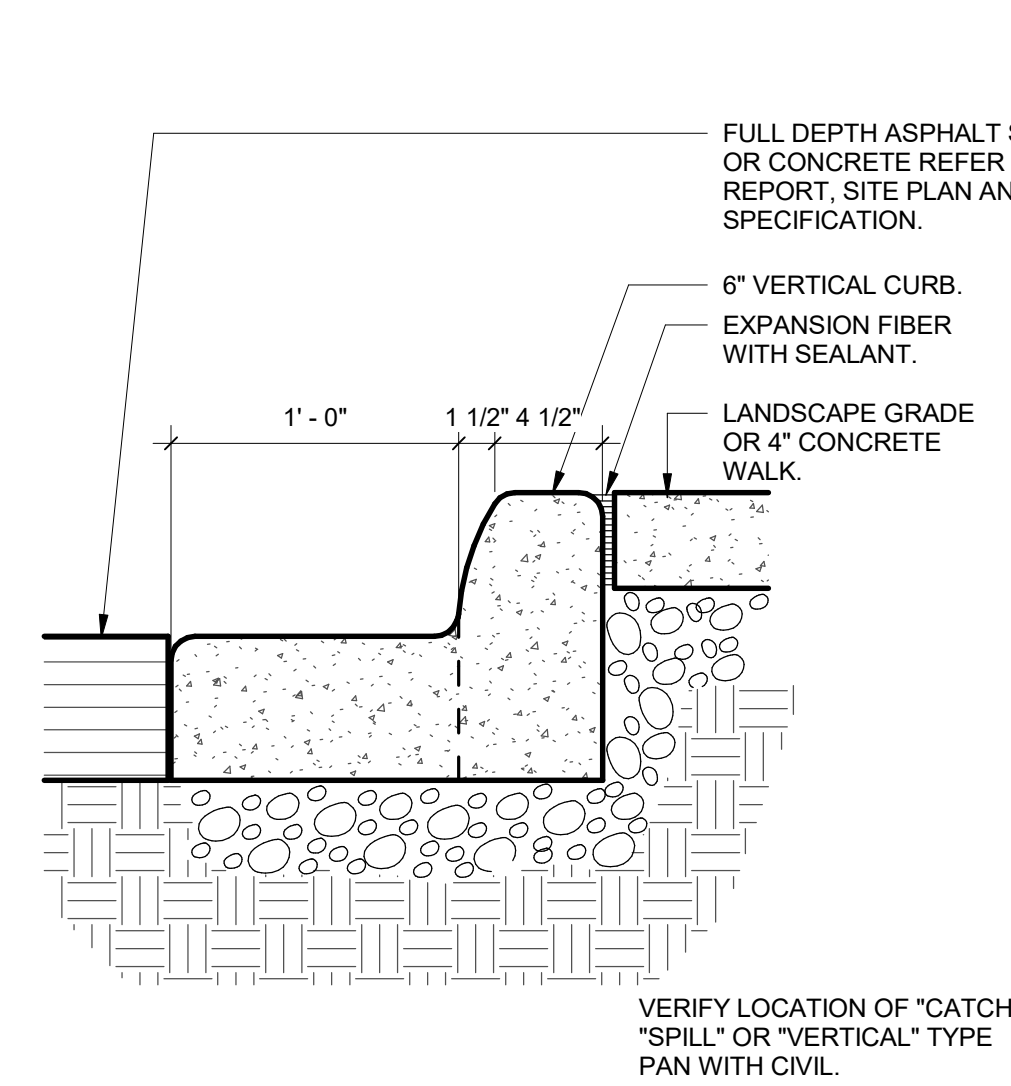
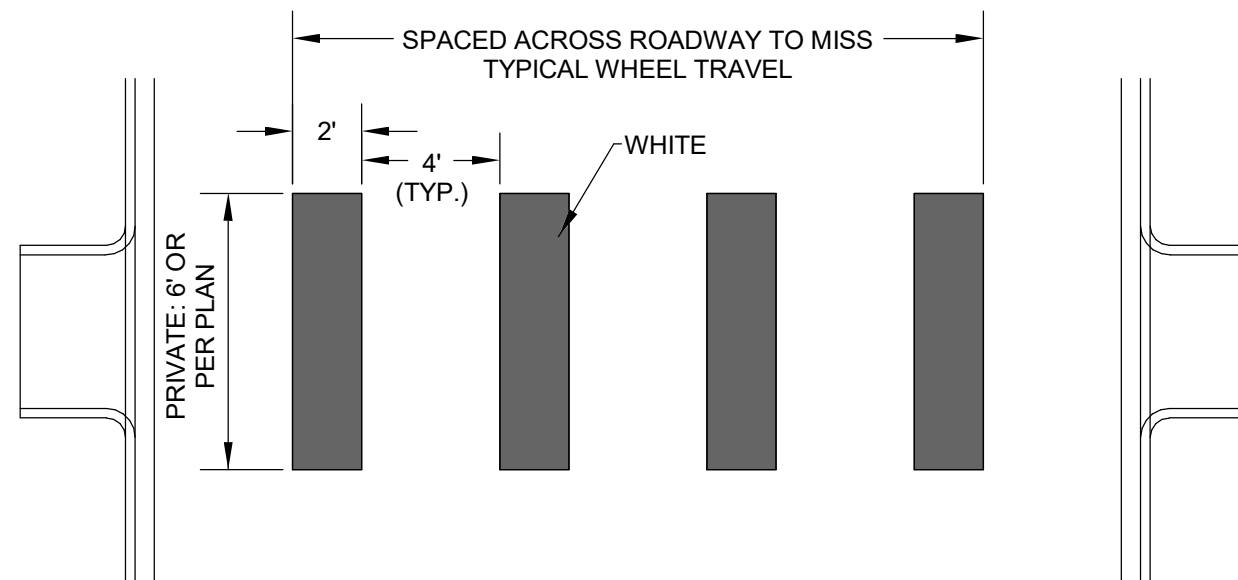
JOB NO.	BS11530
SCALE	AS SHOWN
DATE	07/28/2023
SHEETS	21
SHEET	18

SITE DEVELOPMENT PLAN THE ROCK COMMERCE CENTER

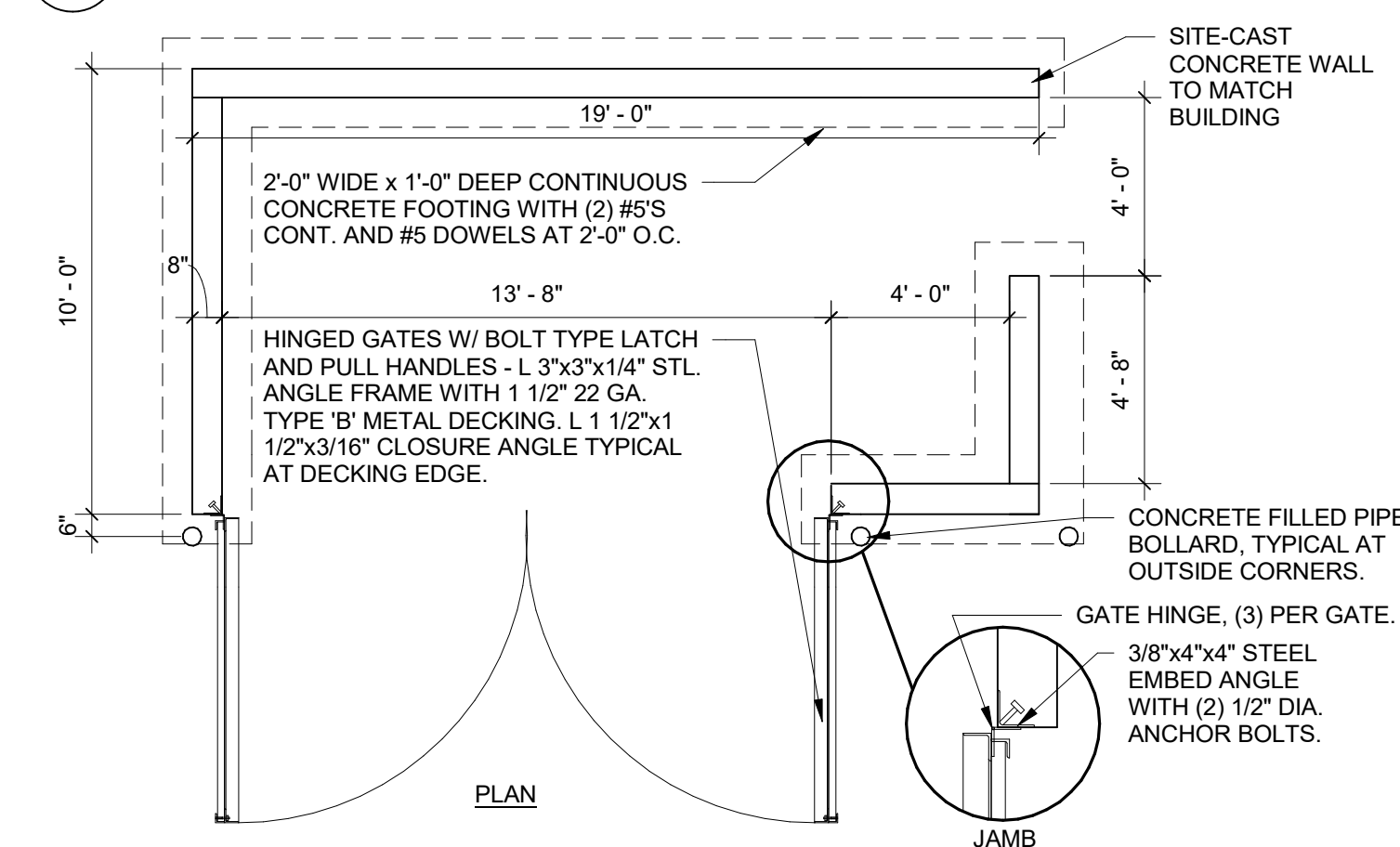
A PORTION OF THE SOUTHWEST QUARTER OF THE NORTHWEST QUARTER OF SECTION 11,
TOWNSHIP 11 SOUTH, RANGE 67 WEST OF THE SIXTH PRINCIPAL MERIDIAN,
COUNTY OF EL PASO, STATE OF COLORADO



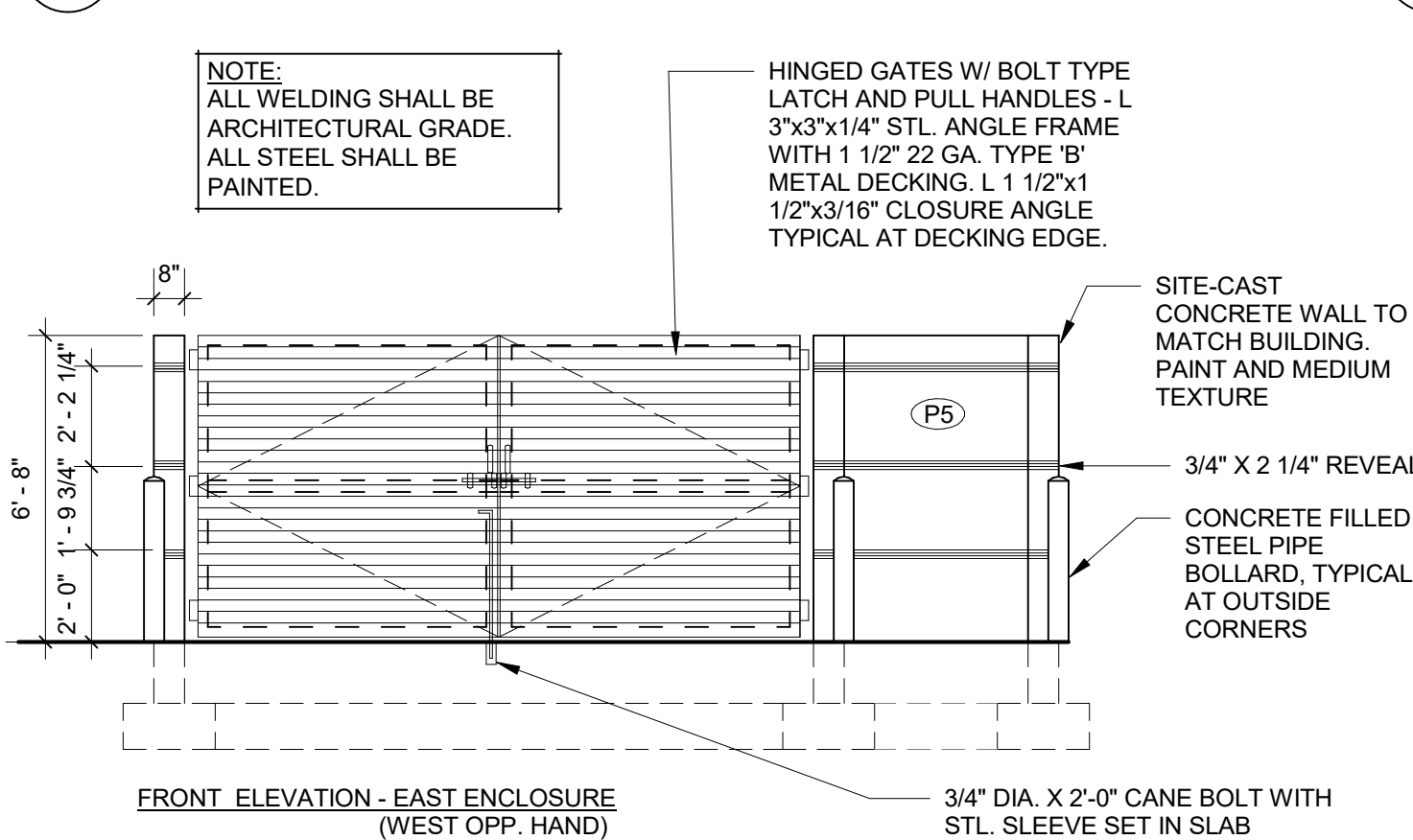
NOTE: PROVIDE HAND TOOLED TRANSVERSE & LONGITUDINAL CONTRACTION JOINTS @ 5'-0" O.C. MAX., 3/8" EXPANSION JOINTS @ 25'-0" O.C. MAX



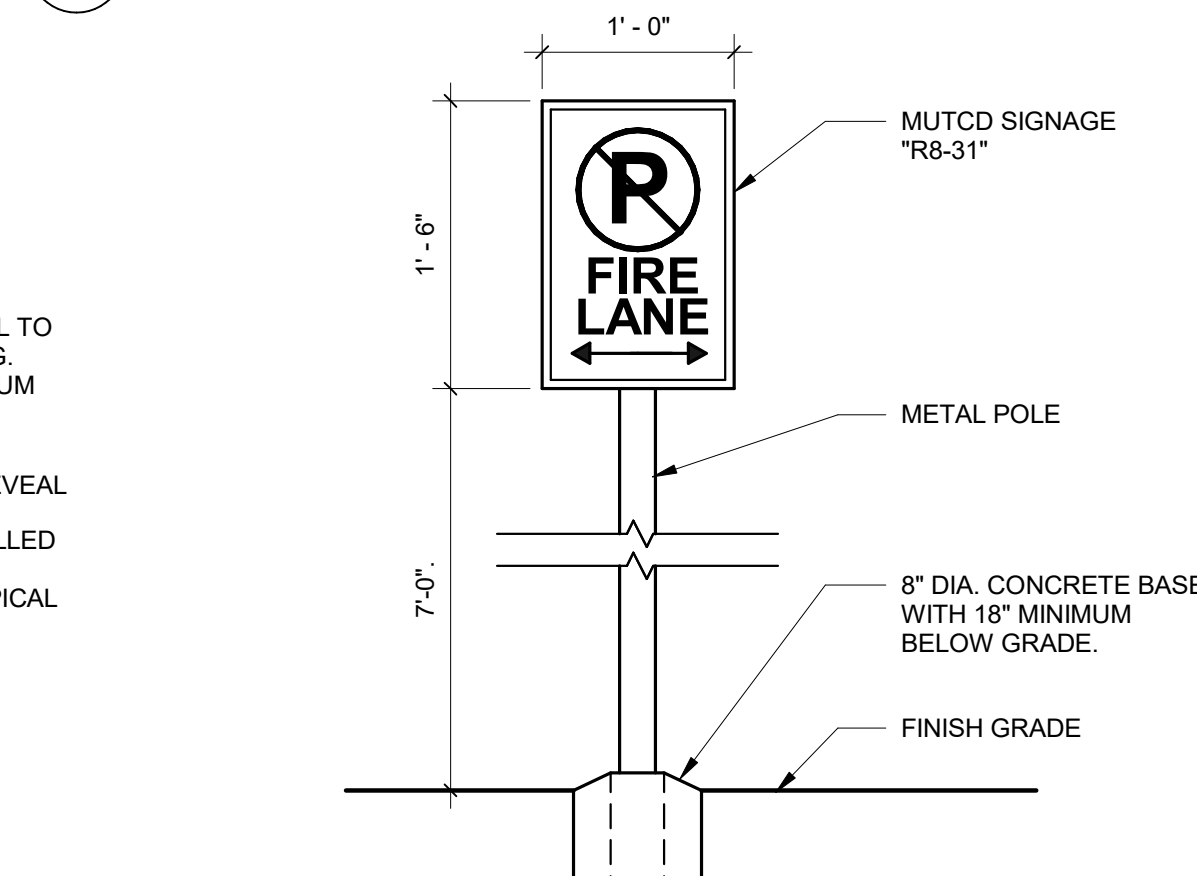
12 EXTERIOR CONC. SIDEWALK
SCALE: 1" = 1'-0"



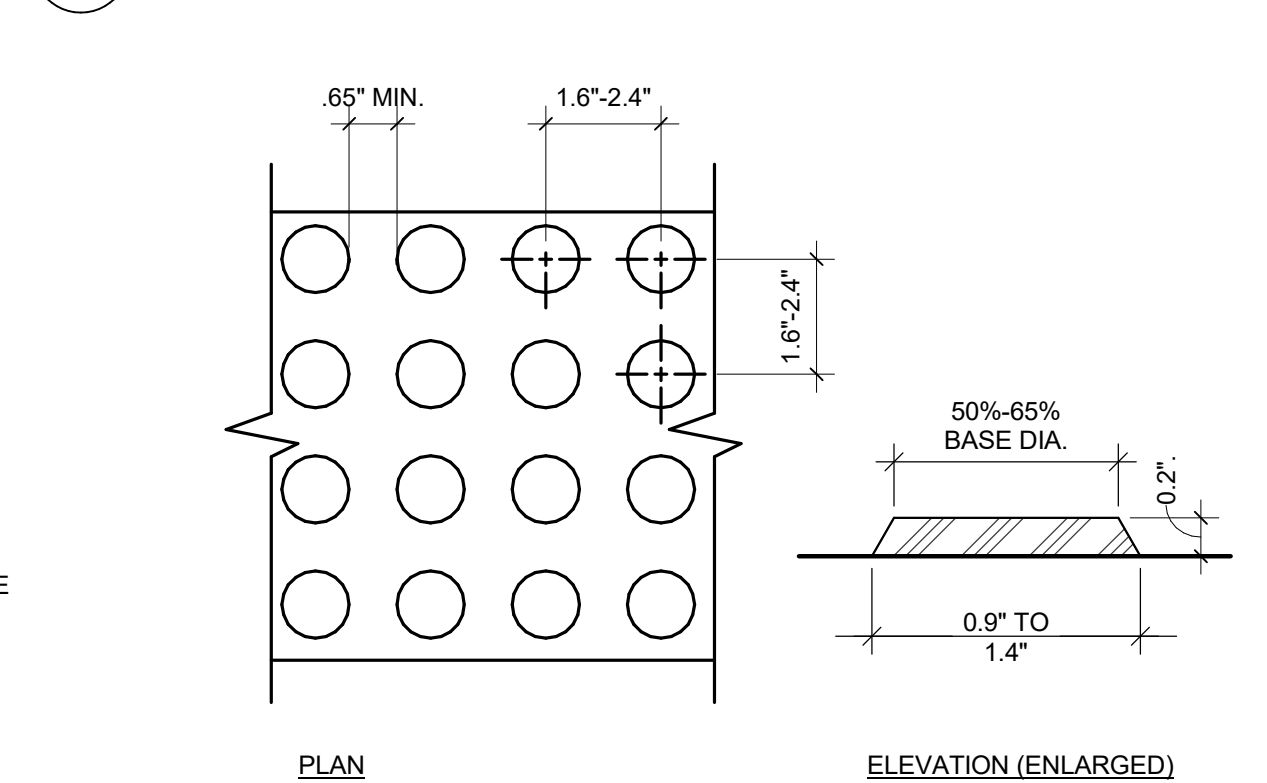
9 CROSS WALK STRIPING DETAIL
SCALE: 12" = 1'-0"



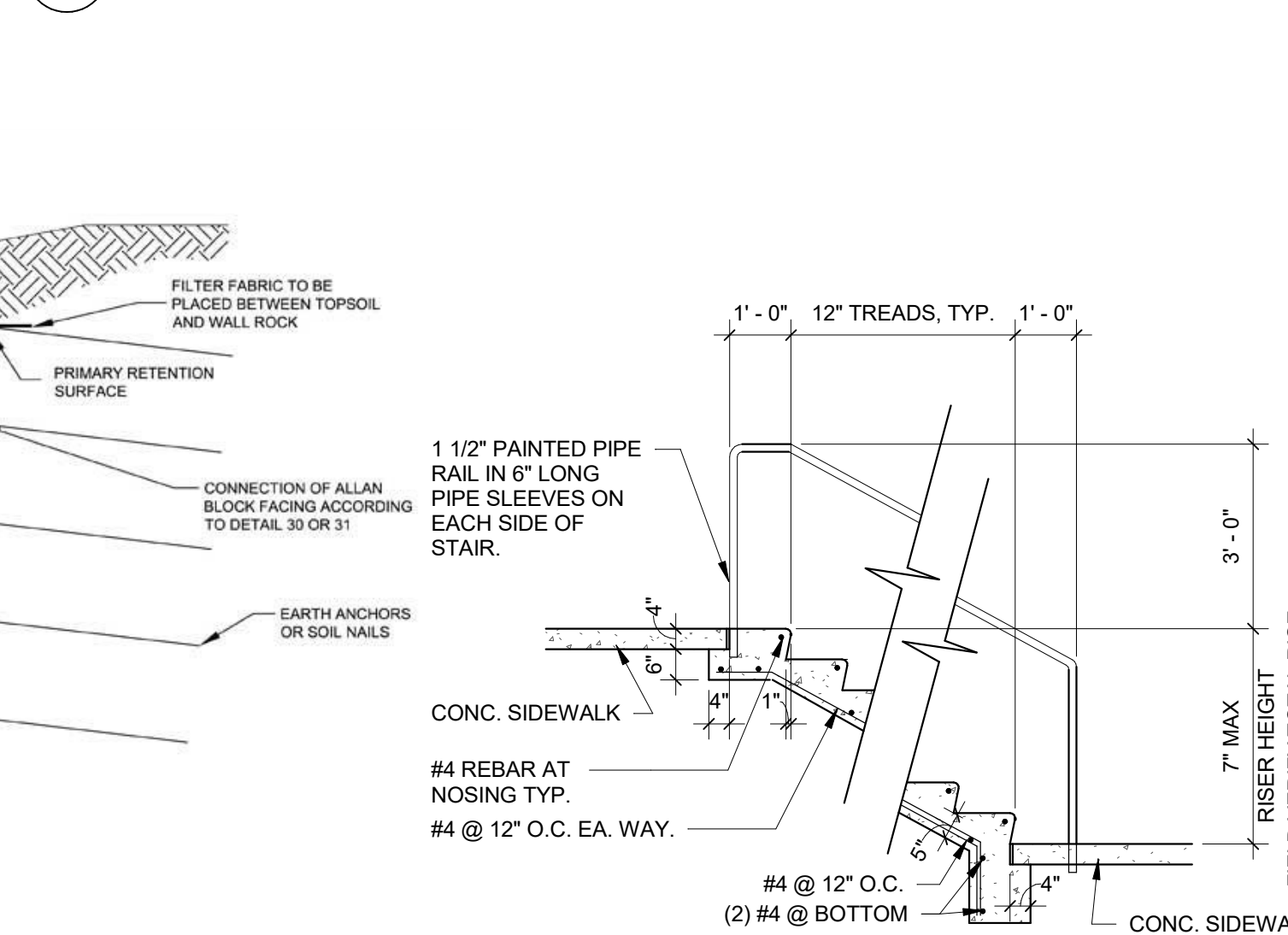
6 CURB DETAIL
SCALE: 1 1/2" = 1'-0"



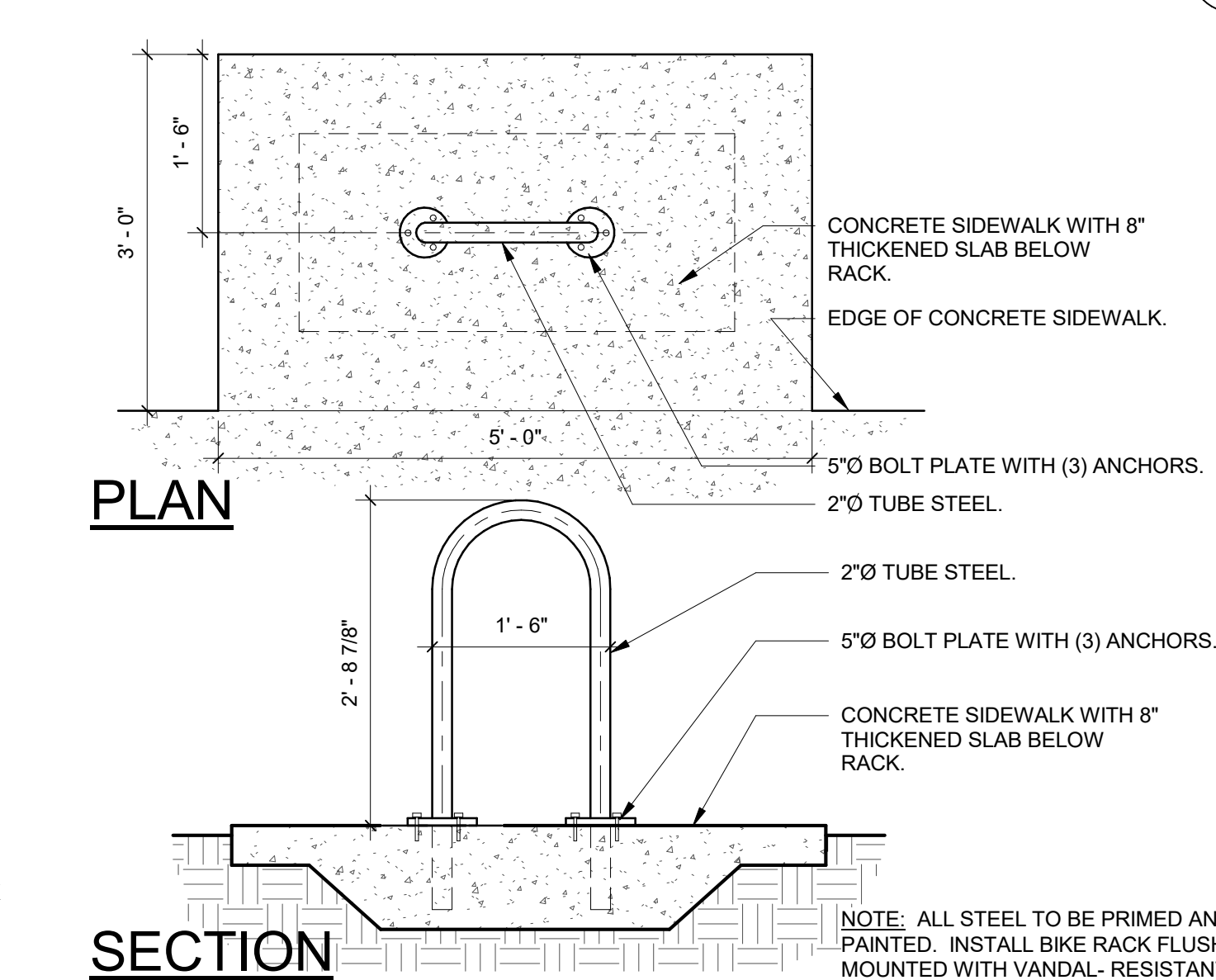
3 ACCESSIBLE PARKING ENLARGED PLAN
SCALE: 1/8" = 1'-0"



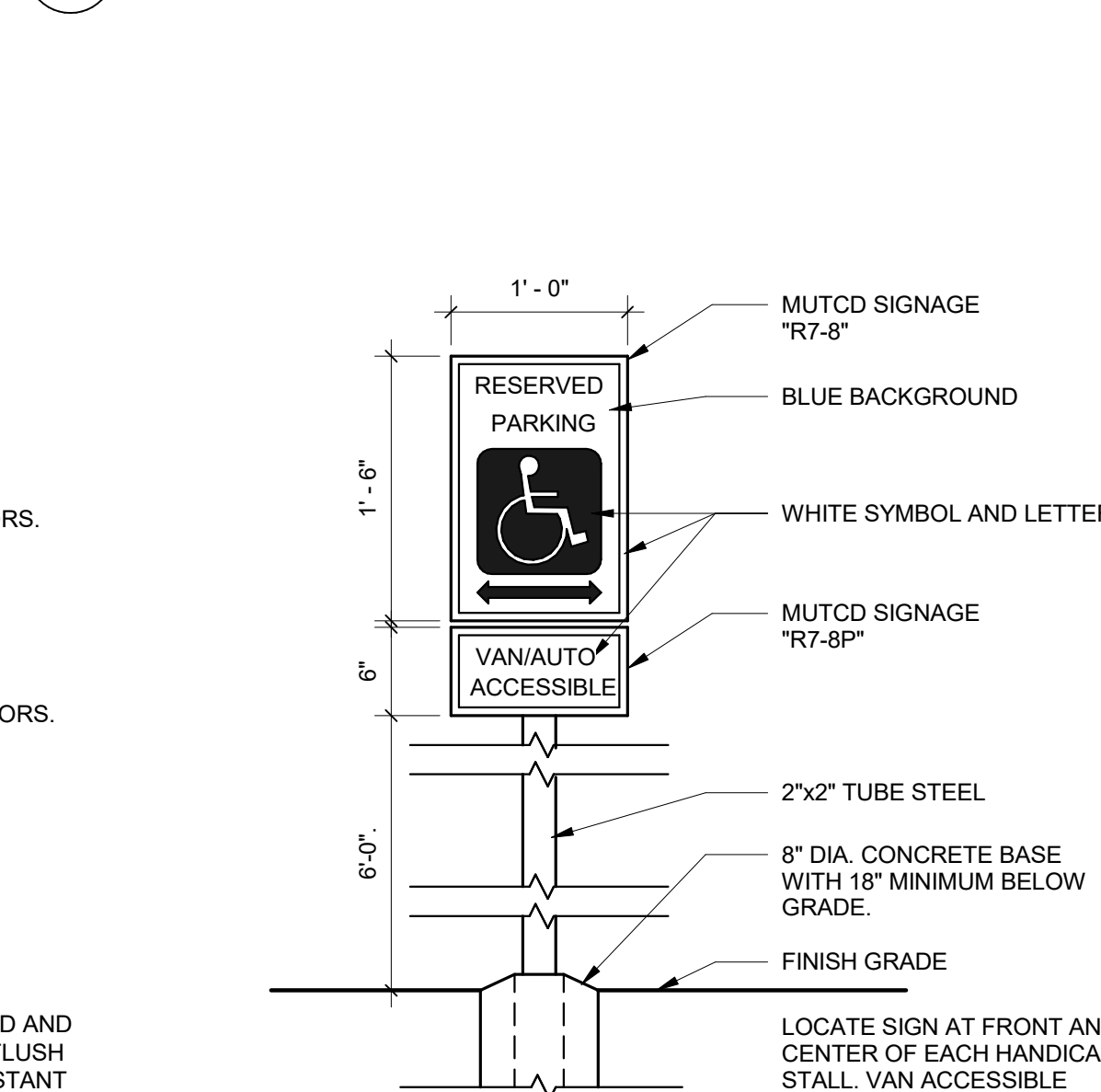
11 TRASH ENCLOSURE DETAIL
SCALE: 1/4" = 1'-0"



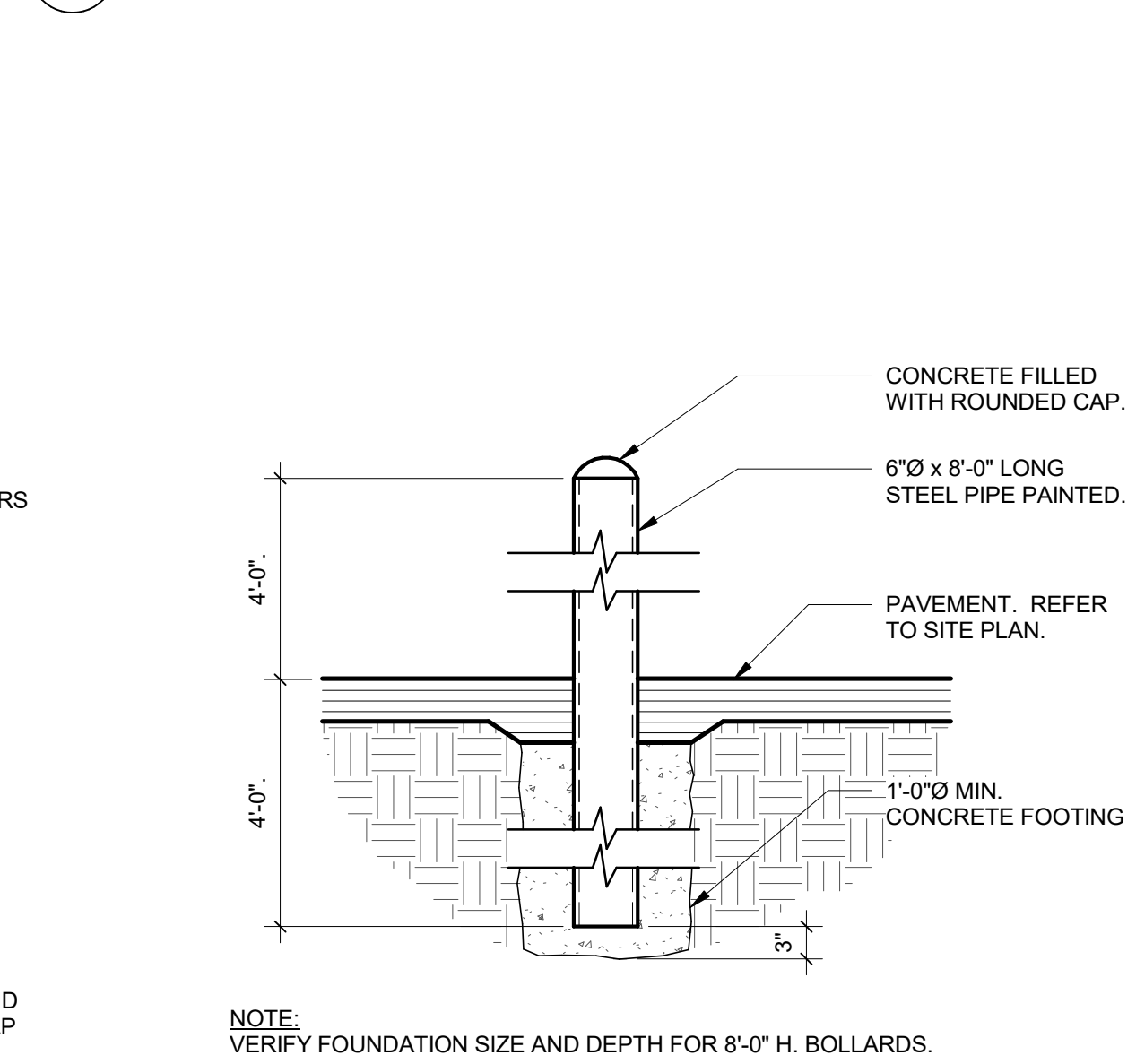
9 CROSS WALK STRIPING DETAIL
SCALE: 12" = 1'-0"



5 FIRE LANE SIGN DETAIL
SCALE: 1" = 1'-0"



2 TRUNCATED DOME SIZING & SPACING
SCALE: 3" = 1'-0"



13 SEGMENTED BLOCK RETAINING WALL
SCALE: 3/4" = 1'-0"



10 LANDSCAPE STAIR DETAIL
SCALE: 3/8" = 1'-0"



7 BIKE RACK DETAIL
SCALE: 3/4" = 1'-0"



4 HC PARKING SIGN
SCALE: 1" = 1'-0"



1 BOLLARD DETAIL
SCALE: 3/4" = 1'-0"




REVISIONS		DATE	DESCRIPTION
BY	DATE	10/20/2023	RESUBMITTAL
	DATE	11/16/2023	RESUBMITTAL
	DATE	12/19/2023	RESUBMITTAL
DRAWN		CBW	
CHECKED		BS	
DESIGNED		KS	
FILENAME		BS11530	
SITE DEVELOPMENT PLAN		THE ROCK COMMERCE CENTER	
SITE DETAILS			
architecture		INTERGROUP ARCHITECTS	
planning		2000 West Littleton Blvd	
interiors		Littleton, Colorado 80120	
JOB NO.		BS11530	
SCALE		AS SHOWN	
DATE		07/28/2023	
SHEETS		SHEET	
21		19	

SITE DEVELOPMENT PLAN

THE ROCK COMMERCE CENTER

A PORTION OF THE SOUTHWEST QUARTER OF THE NORTHWEST QUARTER OF SECTION 11,
TOWNSHIP 11 SOUTH, RANGE 67 WEST OF THE SIXTH PRINCIPAL MERIDIAN,
COUNTY OF EL PASO, STATE OF COLORADO



1 | PHOTOMETRIC SITE PLAN
20 | SCALE: 1" = 50'



REVISIONS		DESCRIPTION
BY	DATE	
	10/20/23	2ND SUBMITTAL
	11/17/23	3RD SUBMITTAL

DRAWN	HJ, HK
CHECKED	EDR
DESIGNED	HJ, HK
FILENAME	PPR2329

SITE DEVELOPMENT PLAN
THE ROCK COMMERCE CENTER
PHOTOMETRIC SITE PLAN



architecture	planning	interiors
2000 West Littleton Blvd Littleton, Colorado 80120 P: 303.738.8877 F: 303.738.2294 www.igarch.com		
JOB NO.	6411.00	
SCALE	AS SHOWN	
DATE	07/28/2023	
SHEETS	21	SHEET 20

