

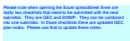
Markup Summary

Steve Kuehster (10)



Subject: text box
Page Label: [1] 1 COVER SHEET
Author: Steve Kuehster
Date: 9/25/2019 1:19:09 PM
Color: ■

7.As noted at the beginning of these comments, updated checklists are required to be provided by the design engineer. Provide with the next submittal. Instructions are provided below the list of attachments. Checklists can be found at: https://planningdevelopment.elpasoco.com/wp-content/uploads/Engineering/EngineeringDocuments/Copy-of-GEC-SWMP_Checklists.xlsx.
8.An updated ESQCP form is required as part of ECM updates; provide with the next submittal. The form can be found at <https://planningdevelopment.elpasoco.com/wp-content/uploads/Engineering/EngineeringDocuments/Erosion-and-Stormwater-Quality-Control-Permitrev.2019.docx>.

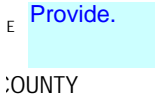


Subject: text box
Page Label: [1] 1 COVER SHEET
Author: Steve Kuehster
Date: 9/25/2019 1:24:42 PM
Color: ■

Please note when opening the Excel spreadsheet there are really two checklists that need to be submitted with the next submittal. They are GEC and SWMP. They can be combined into one submittal. In those checklists there are updated GEC plan notes. Please use that to update these notes.



Subject: Arrow
Page Label: [1] 1 COVER SHEET
Author: Steve Kuehster
Date: 9/25/2019 1:24:48 PM
Color: ■



Subject: text box
Page Label: [1] 1 COVER SHEET
Author: Steve Kuehster
Date: 9/25/2019 1:30:15 PM
Color: ■

Provide.

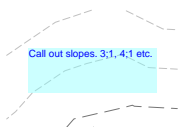


Subject: Arrow
Page Label: [1] 1 COVER SHEET
Author: Steve Kuehster
Date: 9/25/2019 1:30:18 PM
Color: ■



Subject: text box
Page Label: [2] 2 GRADING & EROSION CONTROL PLAN
Author: Steve Kuehster
Date: 9/25/2019 1:36:06 PM
Color: ■

Provide details for all rip rap dissipater proposed; Size, Dimensions, etc.



Subject: text box
Page Label: [2] 2 GRADING & EROSION CONTROL PLAN
Author: Steve Kuehster
Date: 9/25/2019 1:37:01 PM
Color: ■

Call out slopes. 3;1, 4;1 etc.

See comments on the Drainage report. These channels need to be improved /Stabilized.

Subject: text box
Page Label: [2] 2 GRADING & EROSION CONTROL PLAN
Author: Steve Kuehster
Date: 9/25/2019 1:41:10 PM
Color: ■

See comments on the Drainage report. These channels need to be improved /Stabilized.

Provide enough temporary sediment basins to contain the 2 year storm, and its associated sediment during construction.
Provide enough ditch checks to control erosion for the street construction.

Subject: text box
Page Label: [4] 4 GRADING & EROSION CONTROL PLAN
Author: Steve Kuehster
Date: 9/25/2019 1:46:19 PM
Color: ■

Provide enough temporary sediment basins to contain the 2 year storm, and its associated sediment during construction.
Provide enough ditch checks to control erosion for the street construction.

Cursory redlines Steve Kuehster 9/25/2019

Subject: text box
Page Label: [1] 1 COVER SHEET
Author: Steve Kuehster
Date: 9/25/2019 3:06:27 PM
Color: ■

Cursory redlines Steve Kuehster 9/25/2019