







**Flying Horse North
Metropolitan District Vicinity Map**

***El Paso County
Colorado***

Legend

- | | |
|---|--|
|  District No. 1A |  District No. 4 |
|  District No. 1B |  District No. 5 |
|  District No. 2 | |
|  District No. 3 | |

Data Source:
Coordinate System: NAD 1983 StatePlane Colorado Central FIPS 0502 Feet
Projection: Lambert Conformal Conic
Datum: North American 1983
Units: Foot US

