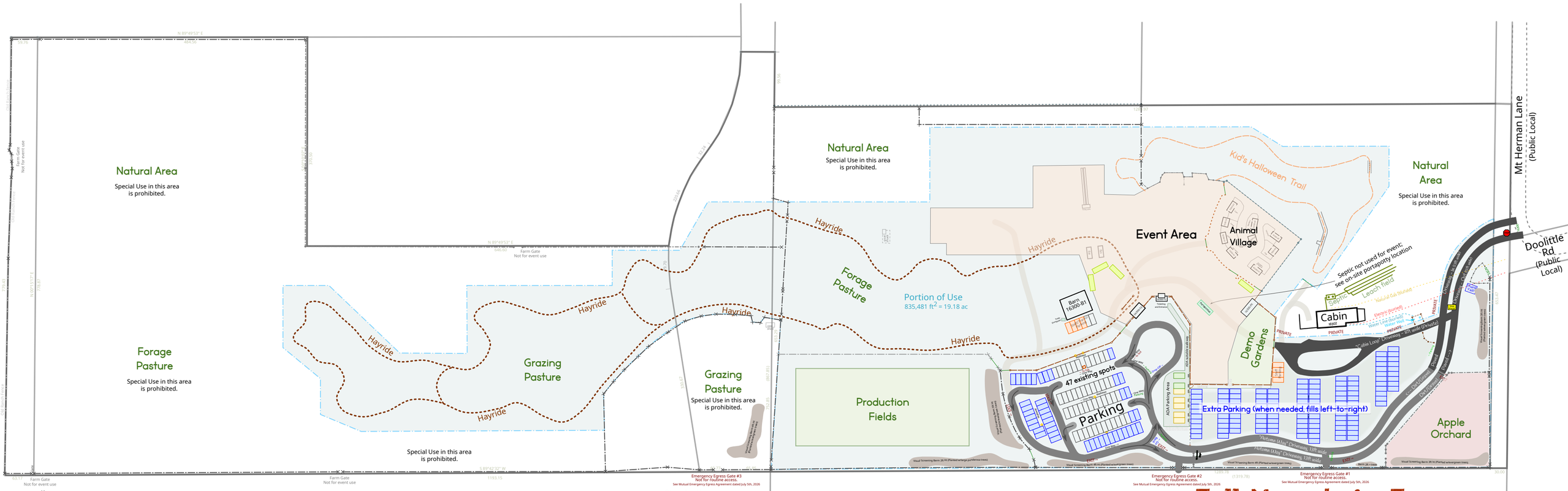

Other Site Notes

Floodplain Note: The subject property is located outside of any FEMA-designated Special Flood Hazard Area (100-year floodplain). No structures exist or are proposed within any drainageway or floodplain. No floodplain development permit is required for this application.

Parking Lot Lighting: Parking lot light fixtures and poles are installed as depicted on the approved lighting plan associated with the original Agritainment Site Development Plan (approved March 1, 2023, PCD File PPR 2246). Fixture height and intensity specifications are on file with PCD as part of that approved plan. Fall Mountain Farm's Agritainment events operate almost exclusively during daylight hours; parking lot lighting is generally not utilized.

Designated Area Of Use

Area of use for this application is indicated by a polygon with light grey fill and dashed blue borders. Special Use outside this area is prohibited.

Fencing

- Split-rail decorative fence
- Smooth wire ranch fence
- Barbed wire ranch fence
- Field fence
- Boxed field fence
- Semi-opaque 5ft wind fence

Parking & Signage

EXIT →
← Parking
← One Way
← Go Back
Directional and informational signage

ADA signs
Van-acc'b sign
Std ADA sign

- Parking Lights & Pole
- Existing parking spot (47+2)
- Proposed new parking spot (157)
- Proposed ADA std parking spot (5)
- Proposed ADA van parking spot (2)
- Proposed new staff/tractor parking (8)
- Proposed food truck parking (4)

ADA standard spots are 10ft x 21ft with 6ft aisle
ADA van-accessible spots are 10ft x 21ft with 8ft aisle
Non-ADA parking spots are 10ft x 21ft
Food truck parking is a 10ft x 30ft area.

Fall Mountain Farm

16300 Mt Herman Ln, Monument, Colorado 80132

Site Plan 2026
New Parking with Current Parking

PCD File No. AL2611

2026-07-21

Location within El Paso County

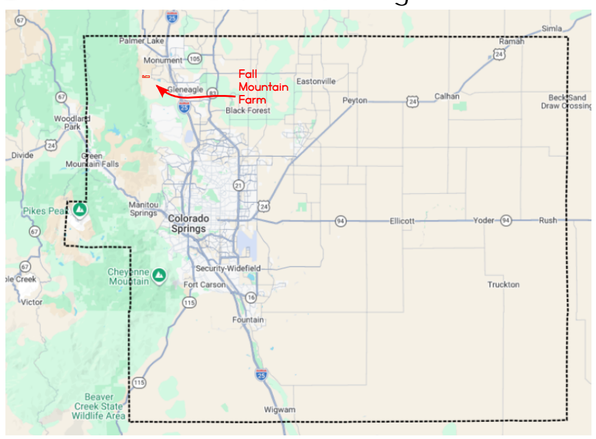

Location within Monument Area

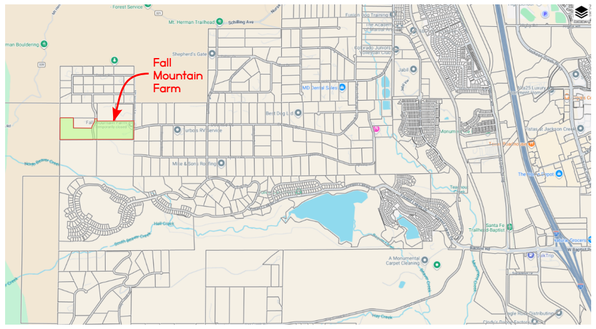

Neighborhood Vicinity Map

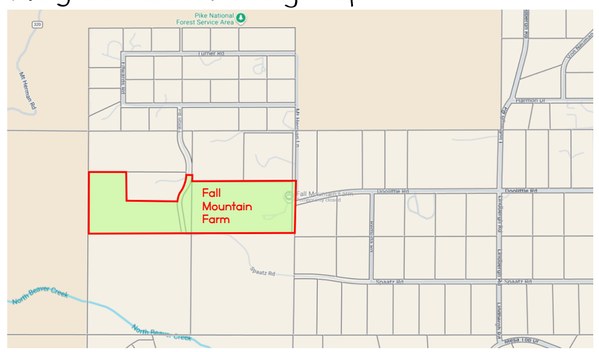

Lot Coverage & Building Heights

```
Total w/o ROW:  1,554,221 sqft (35.68ac)
Structures
  Cabin:          1535 sqft   17ft ht above main grade
  Barn B1:         648 sqft   14ft ht above main grade
  Animal Village: 1740 sqft (total 9 shelters) max 19ft ht
  Pumpkin Shed:    410 sqft   10ft ht
  Pavilions:       600 sqft (total of 3) max 13ft ht
  Ticket Booth:     96 sqft   11ft ht
  Wagon Station:   196 sqft   12ft ht
  Old Goat Shed:    48 sqft    7ft ht
  Cow Shelter:     128 sqft    8ft ht
  Fake Mineshaft:  680 sqft    4ft ht avg
  Covered Bridge:  184 sqft    9ft ht avg
  Gulley Slide:    105 sqft    7ft ht above top grade
Total Structures: 6370 sqft footprint
Coverage Ratio: 0.004098 (0.41%)
```

ADA Parking Area Detail

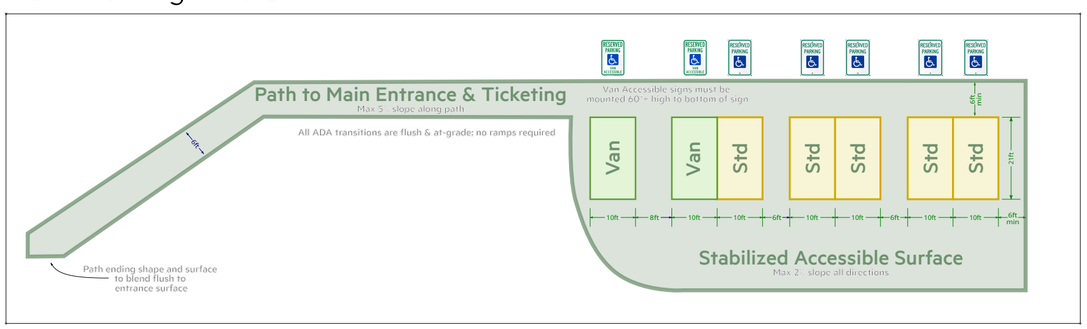
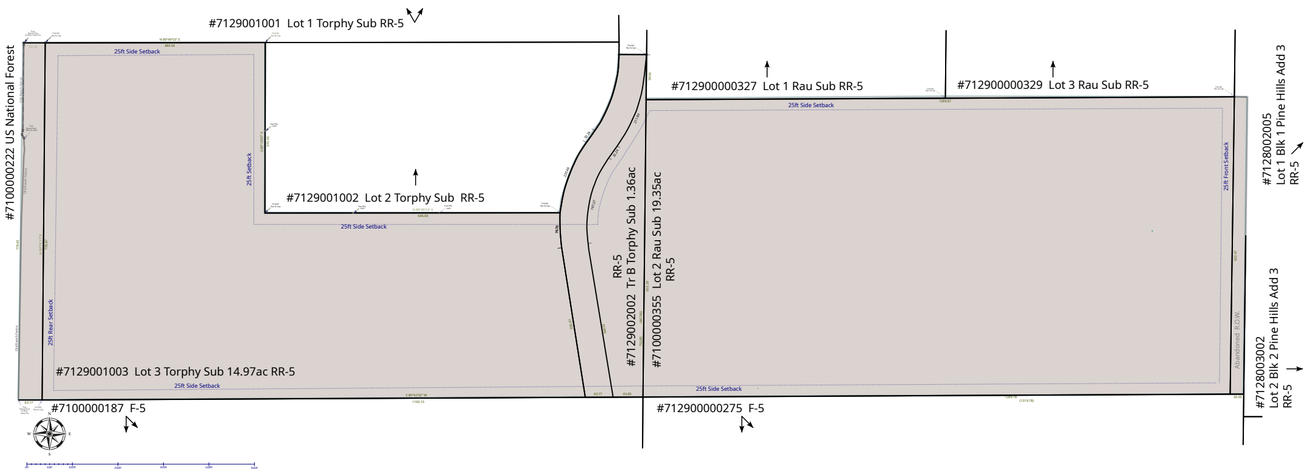
Platt Map, Schedule Numbers, Setbacks