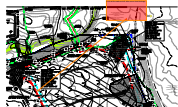


# ENG-PUDSP21005-R4-GEC.pdf Markup Summary

2 (2)



**Subject:** SW - Textbox with Arrow  
**Page Index:** 2  
**Date:** 9/7/2022 12:33:04 PM  
**Author:** Glenn Reese - EPC Stormwater  
**Color:** ■  
**Layer:**  
**Space:**  
**Page Label:** [1] SHT 2 EC INITIAL

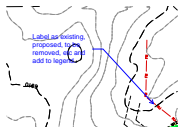
Look at this swale and all other macro-level drainage



**Subject:** SW - Textbox  
**Page Index:** 2  
**Date:** 9/8/2022 5:50:15 PM  
**Author:** EPC Stormwater - Glenn Reese  
**Color:** ■  
**Layer:**  
**Space:**  
**Page Label:** [1] SHT 2 EC INITIAL

No Comment

3 (1)



**Subject:** Callout  
**Page Index:** 3  
**Date:** 9/12/2022 1:44:10 PM  
**Author:** dsdrice  
**Color:** ■  
**Layer:**  
**Space:**  
**Page Label:** [1] SHT 3 INITIAL

Label as existing, proposed, to be removed, etc and add to legend.

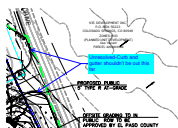
4 (1)



**Subject:** Callout  
**Page Index:** 4  
**Date:** 9/12/2022 1:42:29 PM  
**Author:** dsdrice  
**Color:** ■  
**Layer:**  
**Space:**  
**Page Label:** [1] SHT 4 EC INTERIM


LOI says no utilities with early grading - if so, storm drains should not be shown on the interim plans.

6 (4)




**Subject:** Callout  
**Page Index:** 6  
**Date:** 9/7/2022 5:34:38 PM  
**Author:** CDurham  
**Color:** ■  
**Layer:**  
**Space:**  
**Page Label:** [1] SHT 6 FINAL

Unresolved-Curb and gutter shouldn't be out this far



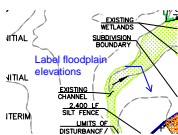
**Subject:** SW - Textbox with Arrow  
**Page Index:** 6  
**Date:** 9/8/2022 5:53:12 PM  
**Author:** EPC Stormwater - Glenn Reese  
**Color:** ■  
**Layer:**  
**Space:**  
**Page Label:** [1] SHT 6 FINAL

revise per comments on pdf pg 312 of Drainage Report.



**Subject:** Callout  
**Page Index:** 6  
**Date:** 9/12/2022 1:35:17 PM  
**Author:** dsdrice  
**Color:** ■  
**Layer:**  
**Space:**  
**Page Label:** [1] SHT 6 FINAL

Label floodplain elevations



**Subject:** Callout  
**Page Index:** 6  
**Date:** 9/12/2022 1:35:44 PM  
**Author:** dsdrice  
**Color:** ■  
**Layer:**  
**Space:**  
**Page Label:** [1] SHT 6 FINAL

Label floodplain elevations