

017

under drains? water
at 12-feet after 5 days
of open hole....before
grading has
occured....

CREEKSIDE SOUTH AT LORSON RANCH FILING 1

Final Plat SF-20-XXX

Vicinity Map:



Developer/ Owner:

Lorson LLC Nominee for Heidi LLC & Lorson Conservation Invest I, LLLP
212 N. Wahsatch Ave. #301
Colorado Springs, Co 80903
(719) 635-3200

Planners:

Thomas & Thomas
Planning, Urban Design, Landscape Architecture, Inc.
702 North Tejon Street
Colorado Springs, Co 80903
(719) 578-8777

Civil Engineers:

Core Engineering Group
15004 1st Avenue S.
Burnsville, MN 55306
(719) 659-7800

Site Location, Size, Zoning:

The applicant, behalf of Lorson LLC Nominee, is respectfully submitting a final plat application for the Creekside South at Lorson Ranch Filing 1 to implement the approved recorded Creekside South PUD and preliminary plan. The 64.26 acre final plat area is located within the south-central portion of Lorson Ranch between the Jimmy Camp Creek main channel and east tributary and south of Lorson Boulevard. The Creekside Final Plat implements an approved component of the phased Lorson Ranch Development and is one of the remaining parcels of land to be developed located between the main and tributary creek channels. The site is currently zoned PUD/RM (Residential Medium 7-10 DU/ Acre) as illustrated on the Lorson Ranch Sketch Plan Amendment approved on April 21, 2016. The Creekside South PUD (PCD File No. PUDSP-20-1) is currently scheduled for review and approval by the Planning Commission and BOCC.

The parcels included in the final plat are currently vacant with no structures. However, as part of previous developments within Lorson Ranch grading and utility operations were completed to include construction of a large detention facility and utility main extensions. The existing detention facility and utilities shall remain and will continue to be owned and maintained by the Lorson Ranch Metropolitan District. There also exist an 100' FMIC Ditch easement and pipeline that shall remain. The proposed development will not interfere with this easement and will meet all necessary requirements.

PUD (there is no RM in the name of the zoning district)

Request & Justification:

3.43 DU / acre

7 tracts for ? and 1 future development tract

The purpose of this application is to request approval of a final plat for the Creekside South at Lorson Ranch Filing 1 project located within Lorson Ranch. The PUD Development and Preliminary Plan identified the detailed design of the single-family detached residential lots as well the development standards for the proposed uses, the lot sizes, transportation systems, public rights-of-way, and easements necessary for the development. Pre-development site grading is requested with the PUD/preliminary plan approvals to permit grading operations to begin after approval of the PUD/ Preliminary Plan and prior to Final Plat. The approved and recorded final plat will create 200 new single-family lots on 64.26 acres at a density of 2.83 DU/ Acre. The site layout for Creekside predominately includes a minimum lot size of 45' x 85' (3,825 SF) with several areas containing larger lot sizes particularly along open space, Lorson Blvd., cul-de-sacs, and along roadway knuckles. Corner lots were designed with additional lot width to accommodate both the increased corner lot setback requirements.

adjacent to the single-family residential in the city of Fountain,

The site is bordered by the Jimmy Camp Creek main channel to the west, the East Tributary to the east and south, and Lorson Blvd. to the north. The existing homes and developments to the south within the Apple Ridge subdivision and Peaceful Valley Estates are buffered by the Jimmy Camp Creek East Tributary. There is no proposed access to the south into Peaceful Valley Estates nor any proposed development immediately adjacent with this application.

open space tract next to Apple Ridge , trees proposed post BOCC also.

increased lot size and setbacks.

Lorson Blvd. has been constructed along the entire length of the project connecting proposed bridges at both the main channel to the west and the east tributary of Jimmy Camp Creek. Completion of Lorson Blvd. will also provide better connectivity and additional vehicular routes to and from the Meadows filings previously constructed north of the Creekside development. Lorson Blvd. has been designed to handle existing and proposed traffic expected to be developed within the Lorson Ranch community. A traffic impact analysis was completed and is included with this submittal.

The community is designed to provide for functioning automobile and pedestrian connectivity while also taking advantage of surrounding land uses, particularly the open space areas along the drainage ways. Within the Creekside at Lorson Ranch development, open space and community connections are planned providing easy access to the El Paso County Regional Trail along the Jimmy Camp Creek main channel as well secondary, internal trail corridors to be provided within the open space along the east tributary. The final plat will create 12.98 acres of open space which is 20.2% of the total site acreage where only 6.43 acres (10%) of open space is required within the PUD zoning district.

The project will be completed in one phase with roadways, utilities, drainage, and necessary improvements to be constructed in the most optimal and efficient manner.

As with previous Lorson Ranch developments, Creekside at Lorson Ranch will be developed and advanced per the Sixth Amended Development Agreement Lorson Ranch.

The 6th Amended Development agreement outlines updated access, road impact fees, and future road ROW issues with previous agreements remaining in effect.

El Paso County Final Plat Approval Criteria, 1998 El Paso County Policy Plan,:

The Creekside Filing 1 Final Plat, supporting documents, and reports are in conformance with the review and approval criteria for final plats. Findings of conformity with the Master Plan as well as findings of sufficient water quality, quantity, and dependability were made with the PUD/preliminary plan approvals. However, the following policies from the El Paso County Policy Plan have been provided with a summary analysis of each for reference:

Policy 6.1.3 Encourage new development which is contiguous and compatible with previously developed areas in terms of factors such as density, land use and access.

Creekside South at Lorson Ranch Filing 1 conforms to the approved sketch plan and Lorson Ranch Creekside South PUD / Preliminary Plan. The Creekside Final Plat is compatible with both the existing and allowed land uses found within Lorson Ranch. The submittal continues and maintains the single family detached residential housing development already found throughout Lorson Ranch which includes the Creekside Filing 1, Pioneer Landing Filings 1-3, Ponderosa at Lorson Ranch, the Meadows at Lorson Ranch, Carriage Meadows South and the recently approved Lorson Ranch East project. The new development will be in and continue the harmony of the existing surrounding character of the site and natural environment as the area has seen a significant change in character.


Five (5) lots along the southern development boundary are 2.5 acres with 100' no build setbacks and buffer against the rural density lots (5-acre lots) within the Peaceful Valley Lake Estates Subdivision as required by previous BOCC approvals of the overall urban densities in Lorson Ranch. A neighborhood meeting was held to discuss proposed densities and neighbors in the Peaceful Valley Lake Estates Subdivision were supportive of rural density (2.5 acre) lots at the southern Lorson Ranch boundary. (See vicinity map for location details). The 100' setback is reflected on the approved Lorson Ranch Sketch Plan.

Policy 6.1.6 Direct development toward areas where the necessary urban-level supporting facilities and services are available or will be developed concurrently.

The plat is within the overall Lorson Ranch development for which utility and infrastructure improvements have been provided to meet existing and planned development needs. Additional extensions of these facilities will be provided with the development of this final plat area. The proposed density and lot sizes are similar and compatible to existing residential development within Lorson Ranch. The proposed facilities and public services can support the proposed housing units as these services were designed, planned, and constructed to accommodate proposed densities.

Policy 6.1.8 Encourage incorporating buffers or transitions between areas of varying use or density where possible.

Buffers are provided per the PUD/Preliminary Plan as well as additional areas of open space and transitions to the south and north. To the west the Jimmy Camp Creek East Tributary creates a natural amenity and buffer between Lorson Ranch neighborhoods.



Water Master Plan
(grab some language
from PUDSP staff
report and add)

Address large
lots?

School District:

Lorson Ranch is within the Widefield School District #3 and is subject to the provisions of the amended School Site Dedication Agreement recorded at Reception No. 21202170.

Total Number of Residential Units, Density, and Lot Sizes: 200 Single-Family Detached Residential Units for a density of 2.83 DU/ Acre. The site layout for Lorson Ranch East includes minimum lot sizes of 45' x 85' (3,825 SF). Corner lots were designed with additional lot width to accommodate both the increased corner lot setback requirements and potential three-car garage housing types.

Total Number of Industrial or Commercial Sites:

There are no industrial or commercial sites proposed with this project.

Phasing Plan and Schedule of Development:

The Creekside South at Lorson Ranch Filing 1 project will be developed in one phase with the overall grading and utilities for the entire development occurring in one phase as well.

There are existing easements including the FMIC Ditch that shall remain. Any existing watermain/sanitary sewer easements will be vacated as necessary and new easements will be dedicated.

by separate
easement? before
recording plat?

Approximate Acres and Percent of Land Set Aside for Open Space:

12.901 acres of open space which is 20.3% of the total site acreage where only 6.43 acres (10%) of open space is required within the PUD zoning district.

The PUD and Preliminary Plan were approved with 12.901 acres of open space which is 20.2% of the total site acreage. The final plat will implement the creation of these open space tracts in conformance with the approved PUD/preliminary plan. Much of the proposed open space will be contiguous open space along the Jimmy Camp East Tributary along the northern and western areas of the development. Per the EPCLDC PUD requirements, the minimum amount of required open space is 10% of the project or 6.43 acres. Of this, 20.% or 1.29 acres must be contiguous and usable. 6.99 acres (54%) is useable in the form of a park located in Tract G (1.37 acres) and walking trails located in Tract F (5.62 acres). The final plat will create ample open space acreage of which nearly all is contiguous. The total open space is part of the cumulative open space of the overall Lorson Ranch development in accordance with the Lorson Ranch Sketch Plan Minor Amendment and the Lorson Ranch Overall PUD Development and Phasing Plan, as amended.

are the park credits?
what are they if so?

maintenance and
ownership by?

Traffic Engineering:

Creekside at Lorson Ranch Filing 1 finalized construction of Lorson Blvd. from the Jimmy Camp Creek main channel to the bridge crossing the east tributary into the recently approved Lorson Ranch East development. This roadway is a planned continuous roadway that extends from Marksheffel Rd from the far southwestern corner of Lorson Ranch and crosses both the Jimmy Camp Creek main channel and the east tributary. As part of the continued development within Lorson Ranch, the planned bridge that crosses the main channel of Jimmy Camp Creek connecting Carriage Meadows with this project is completed. As part of the recently approved Lorson Ranch East project, there are two planned bridges via Fontaine Blvd. and Lorson Blvd. that with both cross the Jimmy Camp Creek East Tributary. These two bridges are also. Lorson Blvd. is designed as an 80' Right-of-Way residential collector within this portion Lorson Ranch. There are two points of access being provided from Trappe Drive into the development via local residential roadways. There will be no direct lot access to any collector roadways. There are no traffic related deviations being requested at this time.

(being constructed
with LRE Filing 4)

Proposed Services:

1. Water/ Wastewater: Widefield Water and Sanitation District
2. Gas: Black Hills Energy
3. Electric: Mountain View Electric
4. Fire: Security Fire Protection District
5. School: Widefield District #3
6. Roads: El Paso County Road and Bridge
7. Police Protection: El Paso County Sheriff's Department

Creekside South

Describe which tracts the floodplain is in and state that it's not in lots.

Floodplain: Portions of this property are located within a designated FEMA floodplain as determined by the flood insurance rate map, community map number '08041C0975G', effective date 'December 7, 2018'.

The Jimmy Camp Creek East Tributary is to be dedicated to, owned and maintained by the Lorson Ranch Metropolitan District No. 1. Jimmy Camp Creek East Tributary channel improvements to be completed by the developer/ owner as required.


- ❑ **EXISTING AND PROPOSED FACILITIES, STRUCTURES, ROADS, ETC:** Existing facilities consist of existing sanitary sewer, storm sewer, and watermain in Trappe Drive. Proposed facilities consist of local residential roads, watermain, sanitary sewer, storm sewer, electric, gas, telecommunications. The existing detention/WQ pond (Pond E1) and one new detention/WQ pond (Pond J) will serve this site. The East Tributary of Jimmy Camp Creek is located on the north side of this plat and is required to be stabilized from the south property line north to the tie into the previously stabilized portions on the east side of the site. The East Tributary will be stabilized with this plat per construction drawings prepared by Kiowa Engineering for this section of creek. The creek improvements do not require a CLOMR and are covered in the existing ACOE permit for the East Tributary for work in the floodplain. All proposed facilities will be in accordance with El Paso County design standards

which includes previously approved modifications. Existing utility easements encroaching into proposed ROW dedication will be required to vacate those encroached portions of the easement prior to recordation of the plat.

- ❑ **WAIVER REQUESTS (IF APPLICABLE) AND JUSTIFICATION:** No waivers requested
- ❑ **NUMBER OF INDUSTRIAL OR COMMERCIAL SITES PROPOSED:** None.
- ❑ **APPROXIMATE FLOOR AREA RATIO OF INDUSTRIAL AND/OR COMMERCIAL USES:** None.
- ❑ **NUMBER OF MOBILE HOME UNITS AND DENSITIES:** None.
- ❑ **TYPE OF PROPOSED RECREATIONAL FACILITIES:** Public sidewalks for general pedestrian circulation and access to open spaces and trails will be constructed along all interior roads. All open space tracts will be maintained by the Lorson Ranch Metropolitan District 4. → park with equipment?
- ❑ **IF PHASED CONSTRUCTION IS PROPOSED, HOW WILL IT BE PHASED?** This plat will be for the entire Creekside South at Lorson Ranch Filing No. 1
- ❑ **HOW WATER AND SEWER WILL BE PROVIDED?** Water and sanitation will be provided through the Widefield Water & Sanitation District. A passive underdrain system is proposed and will be owned/maintained by the Lorson Ranch Metro District.
- ❑ **PROPOSED USES, RELATIONSHIP BETWEEN USES AND DENSITIES:** The proposed use is Residential Single Family with associated accessory and appurtenant uses.
- ❑ **TRAFFIC IMPACT FEE:** This final plat for Lorson Ranch will be included in the El Paso County PID No. 2 and will pay the associated fee at the time of building permits for each residential lot in the final plat. ↗ have you applied for PID Inclusion with Lori?
- ❑ **MAILBOX LOCATION:** Creekside South at Lorson Ranch Filing No. 1 will utilize several centralized location (cluster) for mailboxes which is shown on the construction drawings and final plat. The mailbox clusters will be located within the street ROW. ← and easements
- ❑ **SCHOOL SITE DEDICATION:** Dedication of a school site was completed as part of the Pioneer Landing at Lorson Ranch Filing No. 2 Final Plat which satisfied the school dedication requirement for final plats within Lorson Ranch and in accordance with the recorded Lorson Ranch School Land Bank Agreement. In recent months, Widefield School District 3 has completed an updated school site plan and modified the school site boundary slightly to fit the new site plan. Lorson Ranch East Filing No. 1 plat adjusted the previously platted school site to accommodate school site plan changes and ROW requirements for the roundabout at Fontaine/Lamprey. The modified school site is a 25.11-acre site (Tract J) located East of the East Tributary of Jimmy Camp Creek. ↘ delete highlighted area - the school is operational


LOI V_1 redlines.pdf Markup Summary 8-19-2020

Callout (23)




Subject: Callout
Page Label: 2
Author: dsdrice
Date: 8/13/2020 12:36:31 PM
Status:
Color:
Layer:
Space:

2




Subject: Callout
Page Label: 5
Author: dsdrice
Date: 8/13/2020 12:42:53 PM
Status:
Color:
Layer:
Space:

Address large lots?



Subject: Callout
Page Label: 6
Author: dsdrice
Date: 8/13/2020 12:57:04 PM
Status:
Color:
Layer:
Space:

Creekside South




Subject: Callout
Page Label: 6
Author: dsdrice
Date: 8/13/2020 12:57:31 PM
Status:
Color:
Layer:
Space:

(being constructed with LRE Filing 4)



Subject: Callout
Page Label: 6
Author: dsdrice
Date: 8/13/2020 2:39:10 PM
Status:
Color:
Layer:
Space:

Describe which tracts the floodplain is in and state that it's not in lots.



Subject: Callout
Page Label: 6
Author: dsdrice
Date: 8/13/2020 2:40:25 PM
Status:
Color:
Layer:
Space:


Creekside Filing 1


north


north

BOX LOCATION: Creekside South at Lonsdale
a centralized location (cluster) for mailboxes
section drawings and final plat. The mailbox
ROW. ← and easements

Subject: Callout
Page Label: 7
Author: dsdrice
Date: 8/13/2020 6:37:27 PM
Status:
Color: 
Layer:
Space:

Subject: Callout
Page Label: 1
Author: dsdparsons
Date: 8/19/2020 10:35:56 AM
Status:
Color: 
Layer:
Space:

Subject: Callout
Page Label: 2
Author: dsdparsons
Date: 8/19/2020 10:48:42 AM
Status:
Color: 
Layer:
Space:

Subject: Callout
Page Label: 2
Author: dsdparsons
Date: 8/19/2020 10:49:06 AM
Status:
Color: 
Layer:
Space:

Subject: Callout
Page Label: 3
Author: dsdparsons
Date: 8/19/2020 10:50:00 AM
Status:
Color: ■
Layer:
Space:

l to the west, the East
i. The existing homes and
n and Peaceful Valley
v. There is no movement

adjacent to the single-family residential in the city of Fountain.

ing the entire length of the project connecting
all to the west and the east tributary of Amory
Rd. will also provide better connectivity and
a Meadows bridge previously constructed north
Rd. has been designed to handle existing and


open space tract next to Apple Ridge , trees
proposed post BOCC also.


increased lot size and setbacks.

by separate easement? before recording plat?


are the park credits? what are they if so?


Water Master Plan (grab some language from PUDSP staff report and add)

Subject: Callout
Page Label: 5
Author: dsdparsons
Date: 8/19/2020 10:57:54 AM
Status:
Color: 
Layer:
Space:


Subject: Callout
Page Label: 7
Author: dsdparsons
Date: 8/19/2020 10:58:43 AM
Status:
Color: 
Layer:
Space:

park with equipment?

Subject: Callout
Page Label: 7
Author: dsdparsons
Date: 8/19/2020 10:59:12 AM
Status:
Color: 
Layer:
Space:

Subject: Callout
Page Label: 7
Author: dsdparsons
Date: 8/19/2020 11:00:12 AM
Status:
Color: 
Layer:
Space:

delete highlighted area - the school is operational


Subject: Callout
Page Label: 3
Author: dsdparsons
Date: 8/19/2020 11:07:44 AM
Status:
Color: 
Layer:
Space:

7 tracts for ? and 1 future development tract

017


SIDE SOUTH AT
RANCH FILING 1
Plat SF-20-XXX

Vicinity Map

Subject: Cloud+
Page Label: 1
Author: dsdrice
Date: 8/13/2020 12:32:44 PM
Status:
Color: 
Layer:
Space:


017



Subject:
Page Label: 2
Author: dsdrice
Date: 8/13/2020 12:34:15 PM
Status:
Color: 
Layer:
Space:


h between the Jimmy Camp
Creek main channel and east tributary




Subject:
Page Label: 2
Author: dsdrice
Date: 8/13/2020 12:34:51 PM
Status:
Color: 
Layer:
Space:


d located between the main and
tributary creek channels.



Subject:
Page Label: 2
Author: dsdrice
Date: 8/13/2020 12:35:29 PM
Status:
Color: 
Layer:
Space:


) is currently scheduled
for review and approval by the Planning
Commission and BOCC



Subject:
Page Label: 2
Author: dsdrice
Date: 8/13/2020 12:36:46 PM
Status:
Color: 
Layer:
Space:


There also exist an 100'
FMIC Ditch easement and pipeline that shall
remain



Subject:
Page Label: 2
Author: dsdrice
Date: 8/13/2020 12:36:53 PM
Status:
Color: 
Layer:
Space:


The proposed development will not
interfere with this easement and will meet all
necessary requirements.

at will create 200 new
The site layout for
5' (3,825 SF) with
pace, Lorson Blvd., cul-
d with additional lot
irements.

Subject:
Page Label: 3
Author: dsdrice
Date: 8/13/2020 12:37:49 PM
Status:
Color: 
Layer:
Space:

, Lorson Blvd.




Subject:
Page Label: 3
Author: dsdrice
Date: 8/13/2020 12:39:04 PM
Status:
Color: 
Layer:
Space:

e Jimmy Camp Creek main channel to the west,
the East
Tributary to the east and south, and Lorson Blvd.
to the north.


containing larger lot sizes particularly along open space, 1
along roadway knick-knocks. Corner lots were designed with 1
immediate both the increased corner lot setback requirement
addressed by the Jimmy Camp Creek main channel to the west
the east and south, and Lorson Blvd. to the north. The exit
is to the south within the Apple Ridge subdivision and Prec.
offered by the Jimmy Camp Creek East Tributary. There is
south into Powerful Valley Estates not any proposed devel
adjacent with this application.

1. has been constructed along the entire length of the 1
edges at both the main channel to the west and the east 1
2. Completion of Lorson Blvd. will also provide better
thru-lane routes to and from the Meadows fillage previously

Subject:
Page Label: 3
Author: dsdrice
Date: 8/13/2020 12:39:19 PM
Status:
Color: 
Layer:
Space:


y the Jimmy Camp Creek East Tributary



Subject:
Page Label: 3
Author: dsdrice
Date: 8/13/2020 12:39:41 PM
Status:
Color: 
Layer:
Space:


Lorson Blvd. has been constructed along the entire
length of the project connecting
proposed bridges at both the main channel to the
west and the east tributary of Jimmy
Camp Creek.

ng land us
kside at L
are plann


Subject:
Page Label: 3
Author: dsdrice
Date: 8/13/2020 12:40:28 PM
Status:
Color: 
Layer:
Space:

de a

kside at Lo
velopment


Subject:
Page Label: 3
Author: dsdrice
Date: 8/13/2020 12:41:49 PM
Status:
Color: 
Layer:
Space:

ekside Filing
review and

Subject:
Page Label: 4
Author: dsdrice
Date: 8/13/2020 12:42:03 PM
Status:
Color: 
Layer:
Space:


ide F

h the Jimmy Camp Creek main channel at development within Lorson Ranch, the plan Jimmy Camp Creek connecting Carriage Mesa 1 of the recently approved Lorson Ranch E Fontaine Blvd. and Lorson Blvd. that with natary. These two bridges are also Lorson residential collector within this portion Lorson provided from Trappe Drive into the de There will be no direct lot access to any and deviations being requested at this time.

Subject:
Page Label: 6
Author: dsdrice
Date: 8/13/2020 12:56:09 PM
Status:
Color: 
Layer:
Space:


These two bridges are also.

Ranch East
at with b
Lorson

Subject:
Page Label: 6
Author: dsdrice
Date: 8/13/2020 12:56:17 PM
Status:
Color: 
Layer:
Space:


wit

be stabilized in
stabilized portic
with this plat per
of creek. The
the existing AC

Subject:
Page Label: 6
Author: dsdrice
Date: 8/13/2020 2:40:40 PM
Status:
Color: 
Layer:
Space:

this plat

at for Lorson
e associa

Subject:
Page Label: 7
Author: dsdrice
Date: 8/13/2020 2:42:40 PM
Status:
Color: 
Layer:
Space:

r

1
2
3
4
5
6
7
8
9
10
11
12
13
14
15
16
17
18
19
20
21
22
23
24
25
26
27
28
29
30
31
32
33
34
35
36
37
38
39
40
41
42
43
44
45
46
47
48
49
50
51
52
53
54
55
56
57
58
59
60
61
62
63
64
65
66
67
68
69
70
71
72
73
74
75
76
77
78
79
80
81
82
83
84
85
86
87
88
89
90
91
92
93
94
95
96
97
98
99
100
101
102
103
104
105
106
107
108
109
110
111
112
113
114
115
116
117
118
119
120
121
122
123
124
125
126
127
128
129
130
131
132
133
134
135
136
137
138
139
140
141
142
143
144
145
146
147
148
149
150
151
152
153
154
155
156
157
158
159
160
161
162
163
164
165
166
167
168
169
170
171
172
173
174
175
176
177
178
179
180
181
182
183
184
185
186
187
188
189
190
191
192
193
194
195
196
197
198
199
200
201
202
203
204
205
206
207
208
209
210
211
212
213
214
215
216
217
218
219
220
221
222
223
224
225
226
227
228
229
230
231
232
233
234
235
236
237
238
239
240
241
242
243
244
245
246
247
248
249
250
251
252
253
254
255
256
257
258
259
260
261
262
263
264
265
266
267
268
269
270
271
272
273
274
275
276
277
278
279
280
281
282
283
284
285
286
287
288
289
290
291
292
293
294
295
296
297
298
299
300
301
302
303
304
305
306
307
308
309
310
311
312
313
314
315
316
317
318
319
320
321
322
323
324
325
326
327
328
329
330
331
332
333
334
335
336
337
338
339
340
341
342
343
344
345
346
347
348
349
350
351
352
353
354
355
356
357
358
359
360
361
362
363
364
365
366
367
368
369
370
371
372
373
374
375
376
377
378
379
380
381
382
383
384
385
386
387
388
389
390
391
392
393
394
395
396
397
398
399
400
401
402
403
404
405
406
407
408
409
410
411
412
413
414
415
416
417
418
419
420
421
422
423
424
425
426
427
428
429
430
431
432
433
434
435
436
437
438
439
440
441
442
443
444
445
446
447
448
449
450
451
452
453
454
455
456
457
458
459
460
461
462
463
464
465
466
467
468
469
470
471
472
473
474
475
476
477
478
479
480
481
482
483
484
485
486
487
488
489
490
491
492
493
494
495
496
497
498
499
500
501
502
503
504
505
506
507
508
509
510
511
512
513
514
515
516
517
518
519
520
521
522
523
524
525
526
527
528
529
530
531
532
533
534
535
536
537
538
539
540
541
542
543
544
545
546
547
548
549
550
551
552
553
554
555
556
557
558
559
560
561
562
563
564
565
566
567
568
569
570
571
572
573
574
575
576
577
578
579
580
581
582
583
584
585
586
587
588
589
590
591
592
593
594
595
596
597
598
599
600
601
602
603
604
605
606
607
608
609
610
611
612
613
614
615
616
617
618
619
620
621
622
623
624
625
626
627
628
629
630
631
632
633
634
635
636
637
638
639
640
641
642
643
644
645
646
647
648
649
650
651
652
653
654
655
656
657
658
659
660
661
662
663
664
665
666
667
668
669
670
671
672
673
674
675
676
677
678
679
680
681
682
683
684
685
686
687
688
689
690
691
692
693
694
695
696
697
698
699
700
701
702
703
704
705
706
707
708
709
710
711
712
713
714
715
716
717
718
719
720
721
722
723
724
725
726
727
728
729
730
731
732
733
734
735
736
737
738
739
740
741
742
743
744
745
746
747
748
749
750
751
752
753
754
755
756
757
758
759
760
761
762
763
764
765
766
767
768
769
770
771
772
773
774
775
776
777
778
779
780
781
782
783
784
785
786
787
788
789
790
791
792
793
794
795
796
797
798
799
800
801
802
803
804
805
806
807
808
809
810
811
812
813
814
815
816
817
818
819
820
821
822
823
824
825
826
827
828
829
830
831
832
833
834
835
836
837
838
839
840
841
842
843
844
845
846
847
848
849
850
851
852
853
854
855
856
857
858
859
860
861
862
863
864
865
866
867
868
869
870
871
872
873
874
875
876
877
878
879
880
881
882
883
884
885
886
887
888
889
890
891
892
893
894
895
896
897
898
899
900
901
902
903
904
905
906
907
908
909
910
911
912
913
914
915
916
917
918
919
920
921
922
923
924
925
926
927
928
929
930
931
932
933
934
935
936
937
938
939
940
941
942
943
944
945
946
947
948
949
950
951
952
953
954
955
956
957
958
959
960
961
962
963
964
965
966
967
968
969
970
971
972
973
974
975
976
977
978
979
980
981
982
983
984
985
986
987
988
989
990
991
992
993
994
995
996
997
998
999
1000
1001
1002
1003
1004
1005
1006
1007
1008
1009
1010
1011
1012
1013
1014
1015
1016
1017
1018
1019
1020
1021
1022
1023
1024
1025
1026
1027
1028
1029
1030
1031
1032
1033
1034
1035
1036
1037
1038
1039
1040
1041
1042
1043
1044
1045
1046
1047
1048
1049
1050
1051
1052
1053
1054
1055
1056
1057
1058
1059
1060
1061
1062
1063
1064
1065
1066
1067
1068
1069
1070
1071
1072
1073
1074
1075
1076
1077
1078
1079
1080
1081
1082
1083
1084
1085
1086
1087
1088
1089
1090
1091
1092
1093
1094
1095
1096
1097
1098
1099
1100
1101
1102
1103
1104
1105
1106
1107
1108
1109
1110
1111
1112
1113
1114
1115
1116
1117
1118
1119
1120
1121
1122
1123
1124
1125
1126
1127
1128
1129
1130
1131
1132
1133
1134
1135
1136
1137
1138
1139
1140
1141
1142
1143
1144
1145
1146
1147
1148
1149
1150
1151
1152
1153
1154
1155
1156
1157
1158
1159
1160
1161
1162
1163
1164
1165
1166
1167
1168
1169
1170
1171
1172
1173
1174
1175
1176
1177
1178
1179
1180
1181
1182
1183
1184
1185
1186
1187
1188
1189
1190
1191
1192
1193
1194
1195
1196
1197
1198
1199
1200
1201
1202
1203
1204
1205
1206
1207
1208
1209
1210
1211
1212
1213
1214
1215
1216
1217
1218
1219
1220
1221
1222
1223
1224
1225
1226
1227
1228
1229
1230
1231
1232
1233
1234
1235
1236
1237
1238
1239
1240
1241
1242
1243
1244
1245
1246
1247
1248
1249
1250
1251
1252
1253
1254
1255
1256
1257
1258
1259
1260
1261
1262
1263
1264
1265
1266
1267
1268
1269
1270
1271
1272
1273
1274
1275
1276
1277
1278
1279
1280
1281
1282
1283
1284
1285
1286
1287
1288
1289
1290
1291
1292
1293
1294
1295
1296
1297
1298
1299
1300
1301
1302
1303
1304
1305
1306
1307
1308
1309
1310
1311
1312
1313
1314
1315
1316
1317
1318
1319
1320
1321
1322
1323
1324
1325
1326
1327
1328
1329
1330
1331
1332
1333
1334
1335
1336
1337
1338
1339
1340
1341
1342
1343
1344
1345
1346
1347
1348
1349
1350
1351
1352
1353
1354
1355
1356
1357
1358
1359
1360
1361
1362
1363
1364
1365
1366
1367
1368
1369
1370
1371
1372
1373
1374
1375
1376
1377
1378
1379
1380
1381
1382
1383
1384
1385
1386
1387
1388
1389
1390
1391
1392
1393
1394
1395
1396
1397
1398
1399
1400
1401
1402
1403
1404
1405
1406
1407
1408
1409
1410
1411
1412
1413
1414
1415
1416
1417
1418
1419
1420
1421
1422
1423
1424
1425
1426
1427
1428
1429
1430
1431
1432
1433
1434
1435
1436
1437
1438
1439
1440
1441
1442
1443
1444
1445
1446
1447
1448
1449
1450
1451
1452
1453
1454
1455
1456
1457
1458
1459
1460
1461
1462
1463
1464
1465
1466
1467
1468
1469
1470
1471
1472
1473
1474
1475
1476
1477
1478
1479
1480
1481
1482
1483
1484
1485
1486
1487
1488
1489
1490
1491
1492
1493
1494
1495
1496
1497
1498
1499
1500
1501
1502
1503
1504
1505
1506
1507
1508
1509
1510
1511
1512
1513
1514
1515
1516
1517
1518
1519
1520
1521
1522
1523
1524
1525
1526
1527
1528
1529
1530
1531
1532
1533
1534
1535
1536
1537
1538
1539
1540
1541
1542
1543
1544
1545
1546
1547
1548
1549
1550
1551
1552
1553
1554
1555
1556
1557
1558
1559
1560
1561
1562
1563
1564
1565
1566
1567
1568
1569
1570
1571
1572
1573
1574
1575
1576
1577
1578
1579
1580
1581
1582
1583
1584
1585
1586
1587
1588
1589
1590
1591
1592
1593
1594
1595
1596
1597
1598
1599
1600
1601
1602
1603
1604
1605
1606
1607
1608
1609
1610
1611
1612
1613
1614
1615
1616
1617
1618
1619
1620
1621
1622
1623
1624
1625
1626
1627
1628
1629
1630
1631
1632
1633
1634
1635
1636
1637
1638
1639
1640
1641
1642
1643
1644
1645
1646
1647
1648
1649
1650
1651
1652
1653
1654
1655
1656
1657
1658
1659
1660
1661
1662
1663
1664
1665
1666
1667
1668
1669
1670
1671
1672
1673
1674
1675
1676
1677
1678
1679
1680
1681
1682
1683
1684
1685
1686
1687
1688
1689
1690
1691
1692
1693
1694
1695
1696
1697
1698
1699
1700
1701
1702
1703
1704
1705
1706
1707
1708
1709
1710
1711
1712
1713
1714
1715
1716
1717
1718
1719
1720
1721
1722
1723
1724
1725
1726
1727
1728
1729
1730
1731
1732
1733
1734
1735
1736
1737
1738
1739
1740
1741
1742
1743
1744
1745
1746
1747
1748
1749
1750
1751
1752
1753
1754
1755
1756
1757
1758
1759
1760
1761
1762
1763
1764
1765
1766
1767
1768
1769
1770
1771
1772
1773
1774
1775
1776
1777
1778
1779
1780
1781
1782
1783
1784
1785
1786
1787
1788
1789
1790
1791
1792
1793
1794
1795
1796
1797
1798
1799
1800
1801
1802
1803
1804
1805
1806
1807
1808
1809
1810
1811
1812
1813
1814
1815
1816
1817
1818
1819
1820
1821
1822
1823
1824
1825
1826
1827
1828
1829
1830
1831
1832
1833
1834
1835
1836
1837
1838
1839
1840
1841
1842
1843
1844
1845
1846
1847
1848
1849
1850
1851
1852
1853
1854
1855
1856
1857
1858
1859
1860
1861
1862
1863
1864
1865
1866
1867
1868
1869
1870
1871
1872
1873
1874
1875
1876
1877
1878
1879
1880
1881
1882
1883
1884
1885
1886
1887
1888
1889
1890
1891
1892
1893
1894
1895
1896
1897
1898
1899
1900
1901
1902
1903
1904
1905
1906
1907
1908
1909
1910
1911
1912
1913
1914
1915
1916
1917
1918
1919
1920
1921
1922
1923
1924
1925
1926
1927
1928
1929
1930
1931
1932
1933
1934
1935
1936
1937
1938
1939
1940
1941
1942
1943
1944
1945
1946
1947
1948
1949
1950
1951
1952
1953
1954
1955
1956
1957
1958
1959
1960
1961
1962
1963
1964
1965
1966
1967
1968
1969
1970
1971
1972
1973
1974
1975
1976
1977
1978
1979
1980
1981
1982
1983
1984
1985
1986
1987
1988
1989
1990
1991
1992
1993
1994
1995
1996
1997
1998
1999
2000
2001
2002
2003
2004
2005
2006
2007
2008
2009
2010
2011
2012
2013
2014
2015
2016
2017
2018
2019
2020
2021
2022
2023
2024
2025
2026
2027
2028
2029
2030
2031
2032
2033
2034
2035
2036
2037
2038
2039
2040
2041
2042
2043
2044
2045
2046
2047
2048
2049
2050
2051
2052
2053
2054
2055
2056
2057
2058
2059
2060
2061
2062
2063
2064
2065
2066
2067
2068
2069
2070
2071
2072
2073
2074
2075
2076
2077
2078
2079
2080
2081
2082