

1. CONSTRUCTION MAY NOT COMMENCE UNTIL A CONSTRUCTION PERMIT IS OBTAINED FROM PLANNING AND COMMUNITY DEVELOPMENT (PCD) AND A PRECONSTRUCTION CONFERENCE IS HELD WITH PCD INSPECTIONS.

3. NOTWITHSTANDING ANYTHING DEPICTED IN THESE PLANS IN WORDS OR GRAPHIC REPRESENTATION, ALL DESIGN AND CONSTRUCTION RELATED TO ROADS, STORM DRAINAGE AND EROSION CONTROL SHALL CONFORM TO THE STANDARDS AND REQUIREMENTS OF THE MOST RECENT VERSION OF THE RELEVANT ADOPTED EL PASO COUNTY STANDARDS, INCLUDING THE LAND DEVELOPMENT CODE, THE ENGINEERING CRITERIA MANUAL, THE DRAINAGE CRITERIA MANUAL, AND THE DRAINAGE CRITERIA MANUAL VOLUME 2. ANY DEVIATIONS TO REGULATIONS AND STANDARDS MUST BE REQUESTED, AND APPROVED, IN WRITING.

5. ONCE THE ESQCP HAS BEEN ISSUED, THE CONTRACTOR MAY INSTALL THE INITIAL STAGE EROSION AND SEDIMENT CONTROL BMPs AS INDICATED ON THE GEC. A PRECONSTRUCTION MEETING BETWEEN THE CONTRACTOR, ENGINEER, AND EL PASO COUNTY WILL BE HELD PRIOR TO ANY CONSTRUCTION. IT IS THE RESPONSIBILITY OF THE APPLICANT TO COORDINATE THE MEETING TIME AND PLACE WITH COUNTY PCD INSPECTIONS STAFF.

7. TEMPORARY SOIL EROSION CONTROL FACILITIES SHALL BE REMOVED AND EARTH DISTURBANCE AREAS GRADED AND STABILIZED WITH PERMANENT SOIL EROSION CONTROL MEASURES PURSUANT TO STANDARDS AND SPECIFICATION PRESCRIBED IN THE DCM VOLUME II AND THE ENGINEERING CRITERIA MANUAL (ECM) APPENDIX I.

8. ALL PERSONS ENGAGED IN EARTH DISTURBANCE SHALL IMPLEMENT AND MAINTAIN ACCEPTABLE SOIL EROSION AND SEDIMENT CONTROL MEASURES INCLUDING BMPS IN CONFORMANCE WITH THE EROSION CONTROL TECHNICAL STANDARDS OF THE DRAINAGE CRITERIA MANUAL (DCM) VOLUME II AND IN ACCORDANCE WITH THE STORMWATER MANAGEMENT PLAN (SWMP).

9. ALL TEMPORARY EROSION CONTROL FACILITIES INCLUDING BMPs AND ALL PERMANENT FACILITIES INTENDED TO CONTROL EROSION OF ANY EARTH DISTURBANCE OPERATIONS, SHALL BE INSTALLED AS DEFINED IN THE APPROVED PLANS, THESWMP AND THE DCM VOLUME II AND MAINTAINED THROUGHOUT THE DURATION OF THE EARTH DISTURBANCE OPERATION.

10. ANY EARTH DISTURBANCE SHALL BE CONDUCTED IN SUCH A MANNER SO AS TO EFFECTIVELY REDUCE ACCELERATED SOIL EROSION AND RESULTING SEDIMENTATION. ALL DISTURBANCES SHALL BE DESIGNED, CONSTRUCTED, AND COMPLETED SO THAT THE EXPOSED AREA OF ANY DISTURBED LAND SHALL BE LIMITED TO THE SHORTEST PRACTICAL PERIOD OF TIME.

11. ANY TEMPORARY OR PERMANENT FACILITY DESIGNED AND CONSTRUCTED FOR THE CONVEYANCE OF STORMWATER AROUND, THROUGH, OR FROM THE EARTH DISTURBANCE AREA SHALL BE DESIGNED TO LIMIT THE DISCHARGE TO A NON-EROSIVE VELOCITY.

12. CONCRETE WASH WATER SHALL BE CONTAINED AND DISPOSED OF IN ACCORDANCE WITH THE SWMP. NO WASH WATER SHALL BE DISCHARGED TO OR ALLOWED TO RUNOFF TO STATE WATERS, INCLUDING ANY SURFACE OR SUBSURFACE STORM DRAINAGE SYSTEM OR FACILITIES.

13. EROSION CONTROL BLANKETING IS TO BE USED ON SLOPES STEEPER THAN 3:1.

14. BUILDING, CONSTRUCTION, EXCAVATION, OR OTHER WASTE MATERIALS SHALL NOT BE TEMPORARILY PLACED OR STORED IN THE STREET, ALLEY, OR OTHER PUBLIC WAY, UNLESS IN ACCORDANCE WITH AN APPROVED TRAFFIC CONTROL PLAN. BMP'S MAY BE REQUIRED BY EL PASO COUNTY ENGINEERING IF DEEMED NECESSARY, BASED ON SPECIFIC CONDITIONS AND CIRCUMSTANCES.

15. VEHICLE TRACKING OF SOILS AND CONSTRUCTION DEBRIS OFF-SITE SHALL BE MINIMIZED. MATERIALS TRACKED OFFSITE SHALL BE CLEANED UP AND PROPERLY DISPOSED OF IMMEDIATELY.

16. CONTRACTOR SHALL BE RESPONSIBLE FOR THE REMOVAL OF ALL WASTES FROM THE CONSTRUCTION SITE FOR DISPOSAL IN ACCORDANCE WITH LOCAL AND STATE REGULATORY REQUIREMENTS. NO CONSTRUCTION DEBRIS, TREE SLASH, BUILDING MATERIAL WASTES OR UNUSED BUILDING MATERIALS SHALL BE BURIED, DUMPED, OR DISCHARGED AT THE SITE.

17. THE OWNER, SITE DEVELOPER, CONTRACTOR, AND/OR THEIR AUTHORIZED AGENTS SHALL BE RESPONSIBLE FOR THE REMOVAL OF ALL CONSTRUCTION DEBRIS, DIRT, TRASH, ROCK, SEDIMENT, AND SAND THAT MAY ACCUMULATE IN THE STORM SEWER OR OTHER DRAINAGE CONVEYANCE SYSTEM AND STORMWATER APPURTENANCES AS A RESULT OF SITE DEVELOPMENT.

18. THE QUANTITY OF MATERIALS STORED ON THE PROJECT SITE SHALL BE LIMITED, AS MUCH AS PRACTICAL, TO THAT QUANTITY REQUIRED TO PERFORM THE WORK IN AN ORDERLY SEQUENCE. ALL MATERIALS STORED ON-SITE SHALL BE STORED IN A NEAT, ORDERLY MANNER, IN THEIR ORIGINAL CONTAINERS, WITH ORIGINAL MANUFACTURER'S LABELS.

19. NO CHEMICALS ARE TO BE USED BY THE CONTRACTOR, WHICH HAVE THE POTENTIAL TO BE RELEASED IN STORMWATER UNLESS PERMISSION FOR THE USE OF A SPECIFIC CHEMICAL IS GRANTED IN WRITING BY THE ECM ADMINISTRATOR. IN GRANTING THE USE OF SUCH CHEMICALS, SPECIAL CONDITIONS AND MONITORING MAY BE REQUIRED.

20. BULK STORAGE STRUCTURES FOR PETROLEUM PRODUCTS AND OTHER CHEMICALS SHALL HAVE ADEQUATE PROTECTION SO AS TO CONTAIN ALL SPILLS AND PREVENT ANY SPILLED MATERIAL FROM ENTERING STATE WATERS, INCLUDING ANY SURFACE OR SUBSURFACE STORM DRAINAGE SYSTEM OR FACILITIES.

21. NO PERSON SHALL CAUSE THE IMPEDIMENT OF STORMWATER FLOW IN THE FLOW LINE OF THE CURB AND GUTTER OR IN THE DITCHLINE.

22. INDIVIDUALS SHALL COMPLY WITH THE COLORADO WATER QUALITY CONTROL ACT (TITLE 25, ARTICLE 8, CRS), AND THE "CLEAN WATER ACT" (33 USC 1344), IN ADDITION TO THE REQUIREMENTS INCLUDED IN THE DCM VOLUME II AND THE ECM APPENDIX I. ALL APPROPRIATE PERMITS MUST BE OBTAINED BY THE CONTRACTOR PRIOR TO CONSTRUCTION (NPDES, FLOODPLAIN, 404, FUGITIVE DUST, ETC.). IN THE EVENT OF CONFLICTS BETWEEN THESE REQUIREMENTS AND LAWS, RULES, OR REGULATIONS OF OTHER FEDERAL, STATE, OR COUNTY AGENCIES, THE MORE RESTRICTIVE LAWS, RULES, OR REGULATIONS SHALL APPLY.

23. ALL CONSTRUCTION TRAFFIC MUST ENTER/EXIT THE SITE AT APPROVED CONSTRUCTION ACCESS POINTS

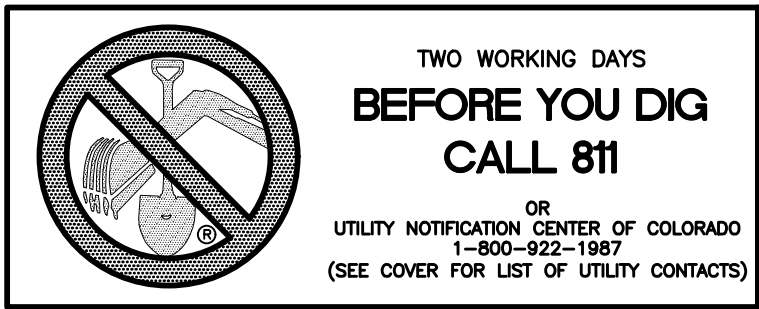
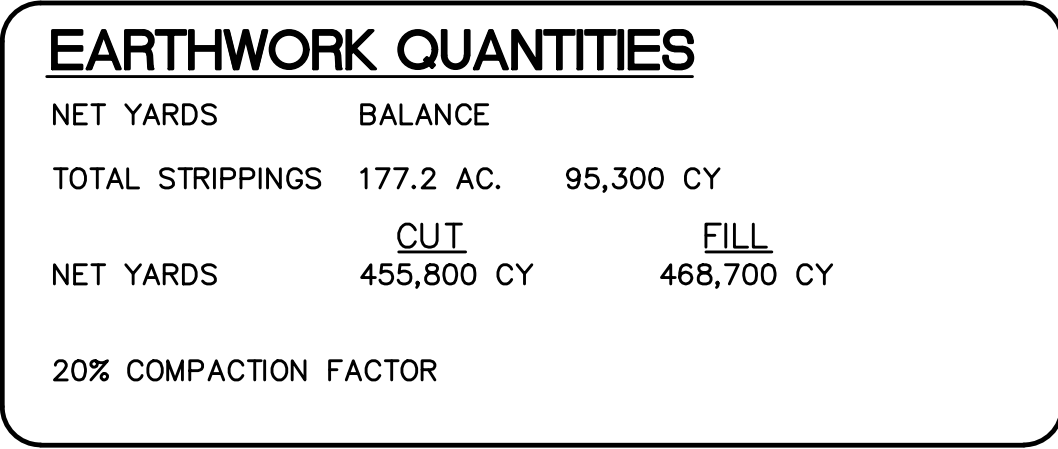
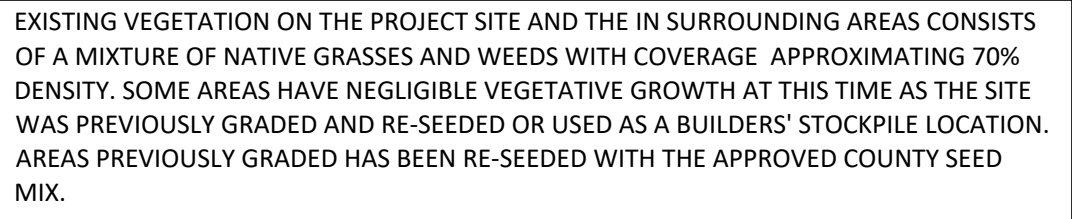
24. PRIOR TO ACTUAL CONSTRUCTION THE PERMITEE SHALL VERIFY THE LOCATION OF EXISTING UTILITIES.

25. A WATER SOURCE SHALL BE AVAILABLE ON SITE DURING EARTHWORK OPERATIONS AND UTILIZED AS REQUIRED TO MINIMIZE DUST FROM EARTHWORK EQUIPMENT AND WIND.

26. THE SOILS REPORT FOR THIS SITE HAS BEEN PREPARED BY ENTECH ENGINEERING, INC. JAN. 25 2018 AND SHALL BE CONSIDERED A PART OF THESE PLANS.


27. AT LEAST TEN DAYS PRIOR TO THE ANTICIPATED START OF CONSTRUCTION, FOR PROJECTS THAT WILL DISTURB 1 ACRE OR MORE, THE OWNER OR OPERATOR OF CONSTRUCTION ACTIVITY SHALL SUBMIT A PERMIT APPLICATION FOR STORMWATER DISCHARGE TO THE COLORADO DEPARTMENT OF PUBLIC HEALTH AND ENVIRONMENT, WATER QUALITY DIVISION. THE APPLICATION CONTAINS CERTIFICATION OF COMPLETION OF A STORMWATER MANAGEMENT PLAN (SWMP), OF WHICH THIS GRADING AND EROSION CONTROL PLAN MAY BE A PART. FOR INFORMATION OR APPLICATION MATERIALS CONTACT:

COLORADO DEPARTMENT OF PUBLIC HEALTH AND ENVIRONMENT
WATER QUALITY CONTROL DIVISION
WQCD - PERMITS
4300 CHERRY CREEK DRIVE SOUTH
DENVER, CO 80246-1530
ATTN: PERMITS UNIT



No.	Revisions	Date	Init.	Appr.	Date

TECH CONTRACTORS
11886 STAPLETON DRIVE
FALCON, CO 80831
TELEPHONE: 719.495.7444
FAX: 719.495.2457

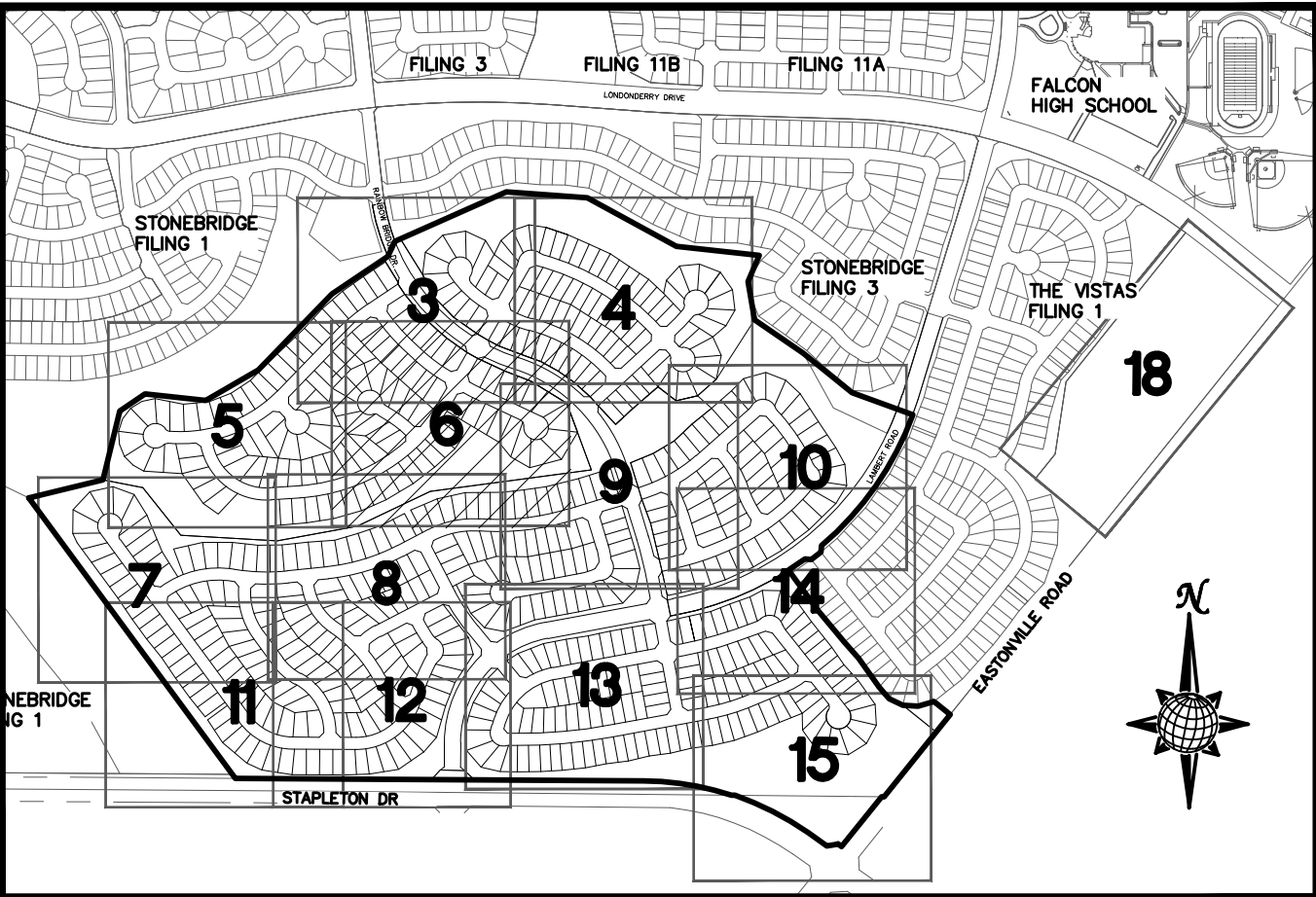
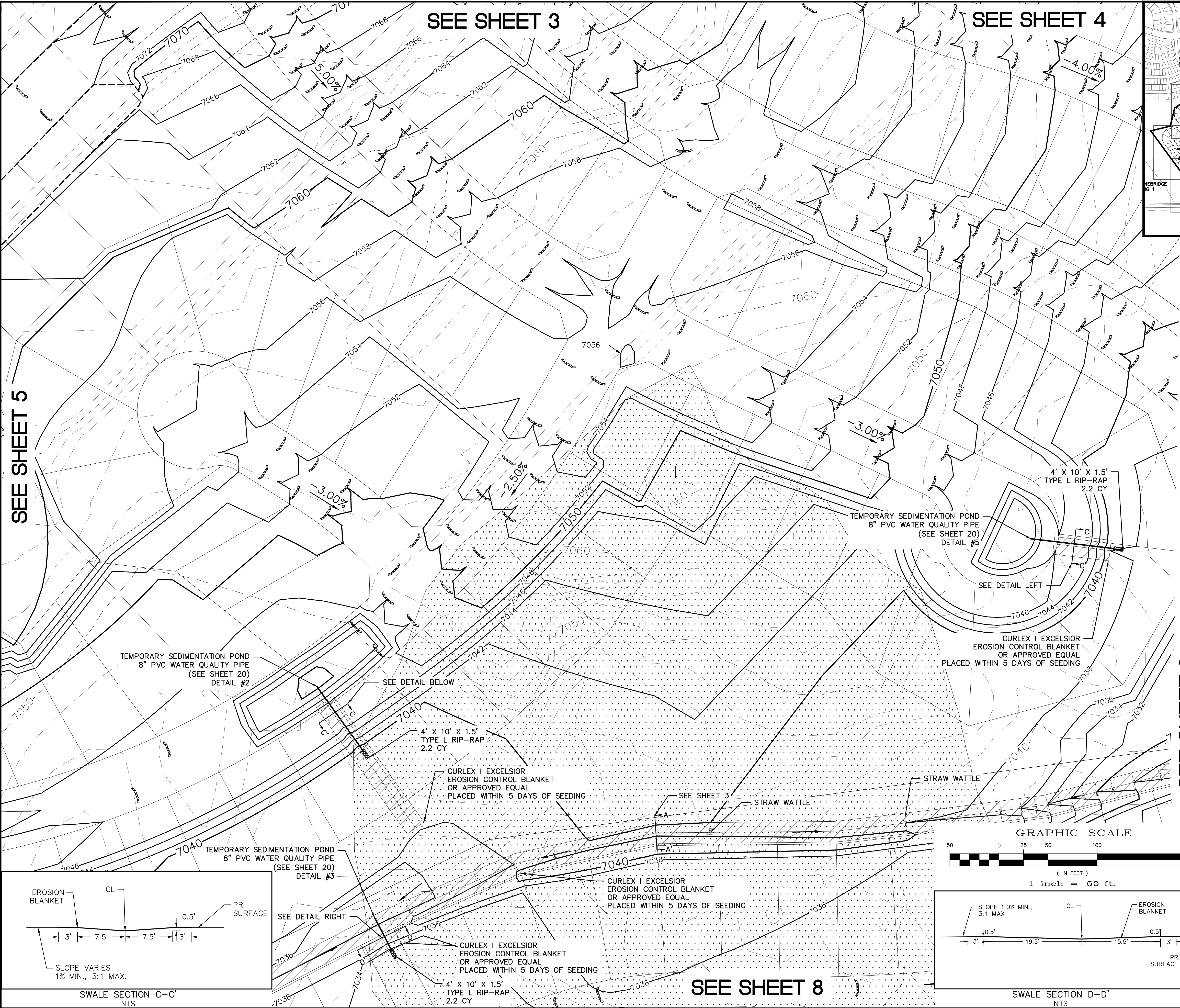


ROUGH GRADING WINDINGWALK
AT MERIDIAN RANCH
ROUGH GRADING+EROSION
CONTROL PLAN
GRADING INDEX SHEET

<i>Drawn by</i>	LOG
<i>Checked by</i>	TAK
<i>Date</i>	FEB 2018

Scale
AS SHOWN
2 of 22






INDEX MAP
N.T.S.

LEGEND


SYMBOL	ACRONYM	DESCRIPTION
		STRAW BALES
		EROSION WATTLES PER DETAIL SHEET 22
		EROSION CONTROL BLANKET PER DETAIL ECB-1 & ECB-2 DCM VOL. 2
	RCP	REINFORCED CONCRETE PIPE
	SF	SILT FENCE PER DETAIL SF-1, SF-2 & SF-3 DCM VOL. 2
	UTC	VEHICLE TRACKING CONTROL PER DETAIL VT-2 DCM VOL. 2
	IP	INLET PROTECTION PER DETAIL SHEET 22
		LIMITS OF GRADING
		EXISTING CONTOUR (10')
		EXISTING CONTOUR (2')
		PROPOSED CONTOUR (10')
		PROPOSED CONTOUR (2')
		GRADE
		LOT NUMBER
		LOT GRADE TYPE
		EXISTING STOCKPILE AREAS NOTE: A PORTION OF THE SITE CONTAINS UNDOCUMENTED FILL OF VARIOUS PILES OF SPOIL MATERIAL FROM FOUNDATION EXCAVATIONS. AN ESTIMATED QUANTITY OF THIS UNDOCUMENTED FILL WAS CALCULATED INTO THE EARTHWORK TO PROVIDE A BALANCED GRADED SITE. THE CONTRACTOR SHALL PROVIDE THEIR OWN FINAL ESTIMATE OF ACTUAL USABLE MATERIAL OUT OF THE SPOIL SITES BASED ON BEST PRACTICES AND FIELD VERIFICATION. THE CONTRACTOR SHALL REMOVE ALL UNSUITABLE MATERIAL FROM THE SITE AND DISPOSE OF IT PROPERLY.

NOTE:
ALL CONTOURS SHOWN WITHIN THE PLAN SET
ARE TO FINISHED SURFACE. ALL STREET
SECTIONS ARE TO BE GRADED TO ROUGH
SUB-GRADE AS SHOWN IN THEIR RESPECTIVE
TYPICAL STREET SECTION SHOWN ON SHEET 21.

CONTRACTOR SHALL PROTECT ALL EXISTING
UTILITIES.
EX. UTILITIES SEE CONSTRUCTION DRAWINGS FOR:
1)STONEBRIDGE FILING 1 AT MERIDIAN RANCH
2)STONEBRIDGE FILING 3 AT MERIDIAN RANCH
3)LONDONDERRY DRIVE/LAMBERT ROAD
CONSTRUCTION DRAWINGS
4)STAPLETON DRIVE CONSTRUCTION DRAWINGS
5)GUTHRIE RAW WATER EXTENSION THE VISTAS
FILING 1 OFFSITE
6)MERIDIAN RANCH FILING 11
7)VISTAS FILING 1 AT MERIDIAN RANCH

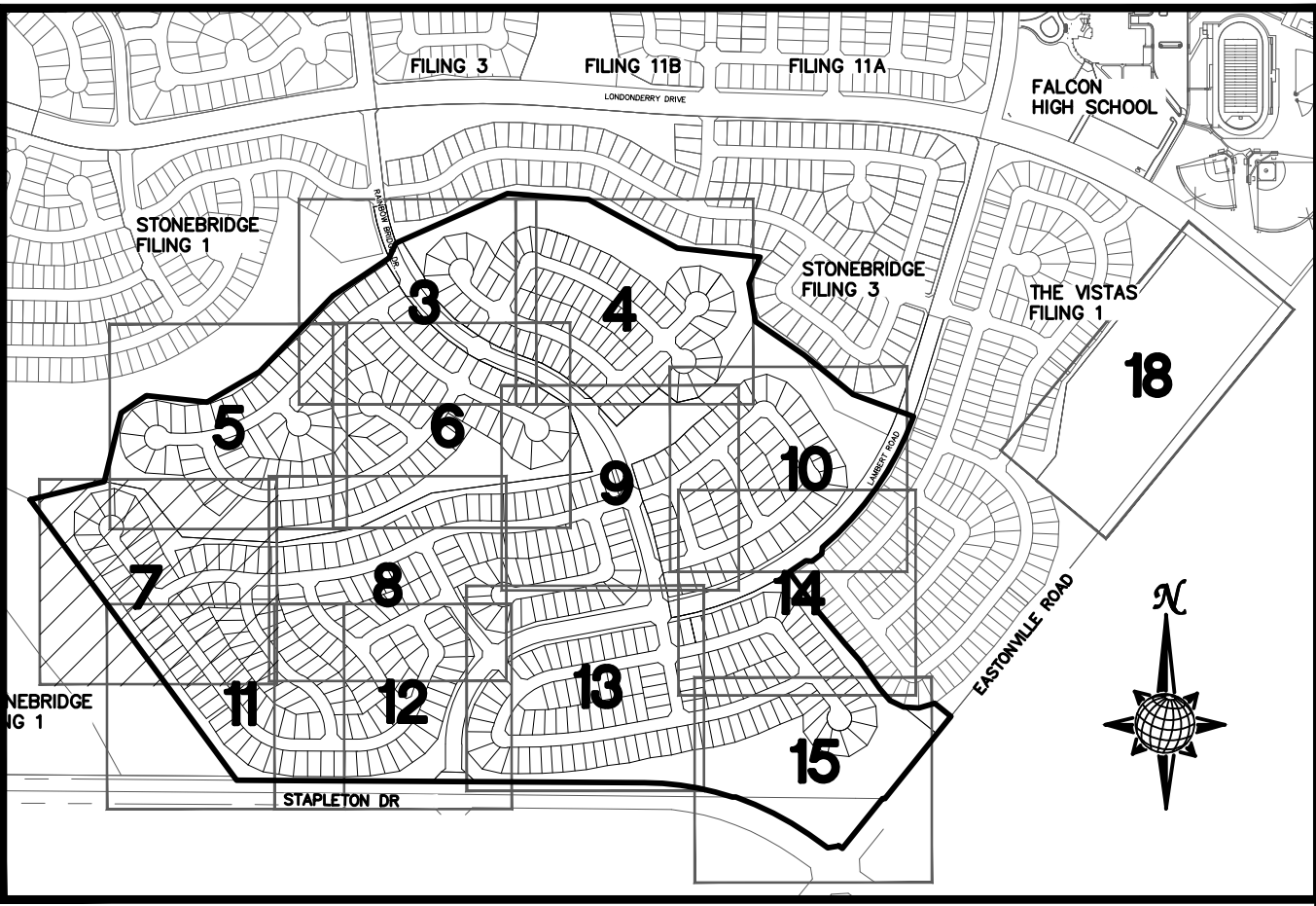
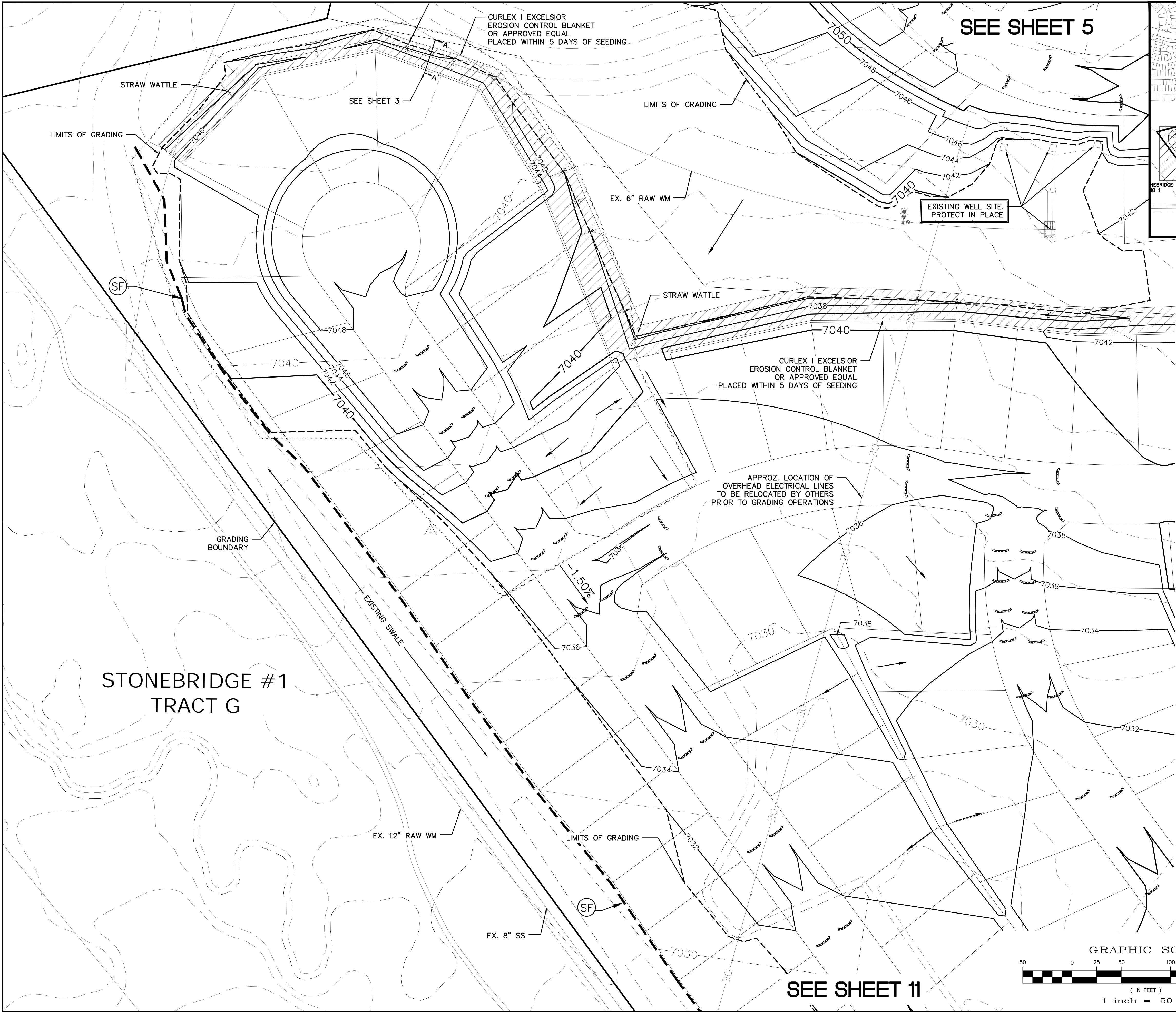


TWO WORKING DAYS
**BEFORE YOU DIG
CALL 811**
OR
UTILITY NOTIFICATION CENTER OF COLORADO
(SEE COVER FOR LIST OF UTILITY CONTACTS)



PROFESSIONAL ENGINEER

TECH CONTRACTORS 11886 STAPLETON DRIVE FALCON, CO 80831 TELEPHONE: 719.495.7444 FAX: 719.495.2457		MERIDIAN RANCH ROUGH GRADING WINDINGWALK AT MERIDIAN RANCH ROUGH GRADING/EROSION CONTROL PLAN PLAN SHEET		Drawn by Loc Checked by TAK	Date FEB 2018
No.		Revisions		Date	
Date		Date		Date	
Date		Date		Date	




INDEX MAP
N.T.S.

LEGEND

SYMBOL	ACRONYM	DESCRIPTION
		STRAW BALES
		EROSION WATTLES PER DETAIL SHEET 22
		EROSION CONTROL BLANKET PER DETAIL ECB-1 & ECB-2 DCM VOL. 2
		RCP REINFORCED CONCRETE PIPE
	(SF)	SILT FENCE PER DETAIL SF-1, SF-2 & SF-3 DCM VOL. 2
	(VTC)	VEHICLE TRACKING CONTROL PER DETAIL VT-2 DCM VOL. 2
	(IP)	INLET PROTECTION PER DETAIL SHEET 22
		LIMITS OF GRADING
		EXISTING CONTOUR (10')
		EXISTING CONTOUR (2')
		PROPOSED CONTOUR (10')
		PROPOSED CONTOUR (2')
		GRADE
		LOT NUMBER
		LOT GRADE TYPE
		EXISTING STOCKPILE AREAS NOTE: A PORTION OF THE SITE CONTAINS UNDOCUMENTED FILL OF VARIOUS PILES OF SPOIL MATERIAL FROM FOUNDATION EXCAVATIONS. AN ESTIMATED QUANTITY OF THIS UNDOCUMENTED FILL WAS CALCULATED INTO THE EARTHWORK TO PROVIDE A BALANCED GRADED SITE. THE CONTRACTOR SHALL PROVIDE THEIR OWN FINAL ESTIMATE OF ACTUAL USABLE MATERIAL OUT OF THE SPOIL SITES BASED ON BEST PRACTICES AND FIELD VERIFICATION. THE CONTRACTOR SHALL REMOVE ALL UNSUITABLE MATERIAL FROM THE SITE AND DISPOSE OF IT PROPERLY.


NOTE:
ALL CONTOURS SHOWN WITHIN THE PLAN SET
ARE TO FINISHED SURFACE. ALL STREET
SECTIONS ARE TO BE GRADED TO ROUGH
SUB-GRADE AS SHOWN IN THEIR RESPECTIVE
TYPICAL STREET SECTION SHOWN ON SHEET 21.

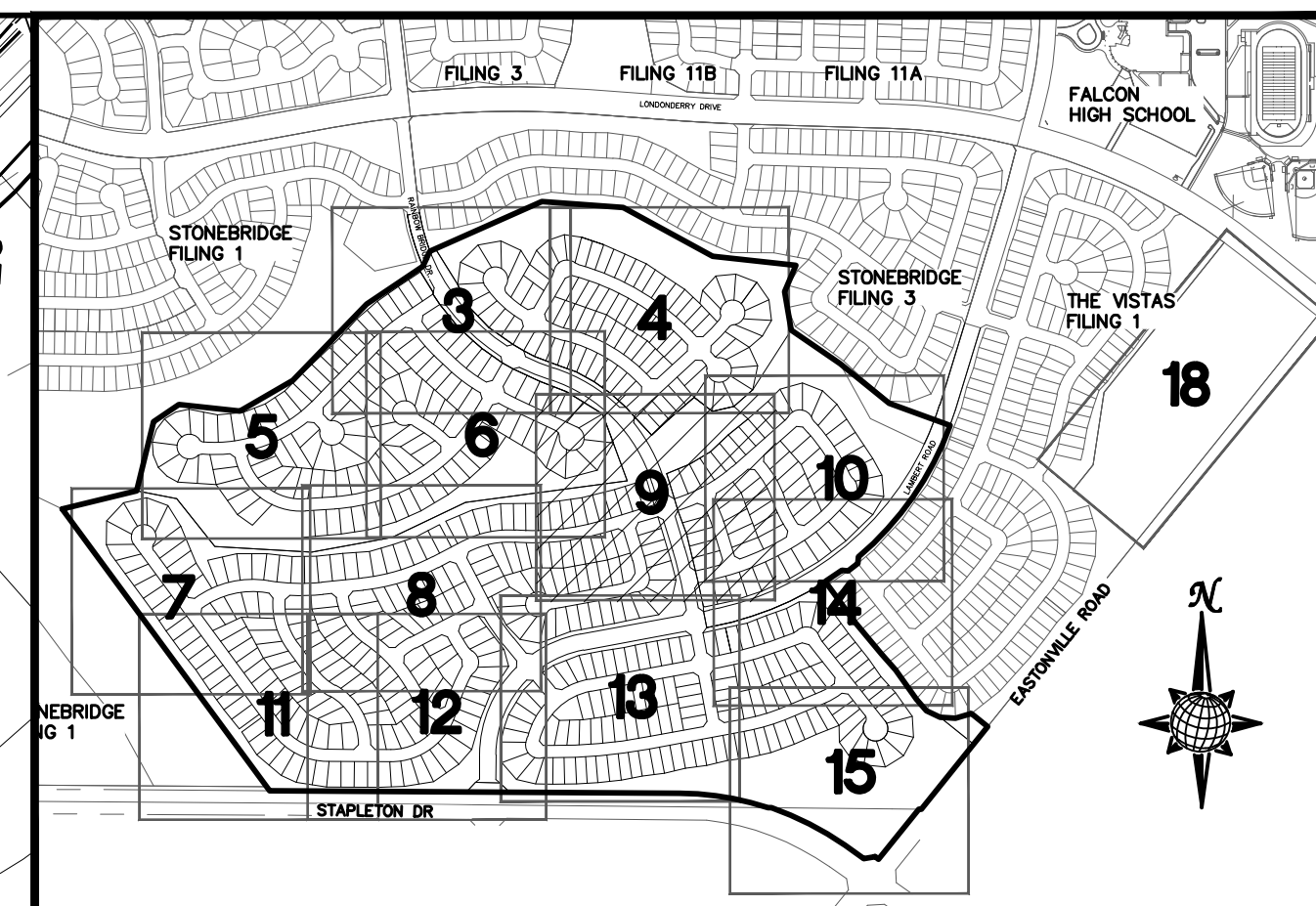
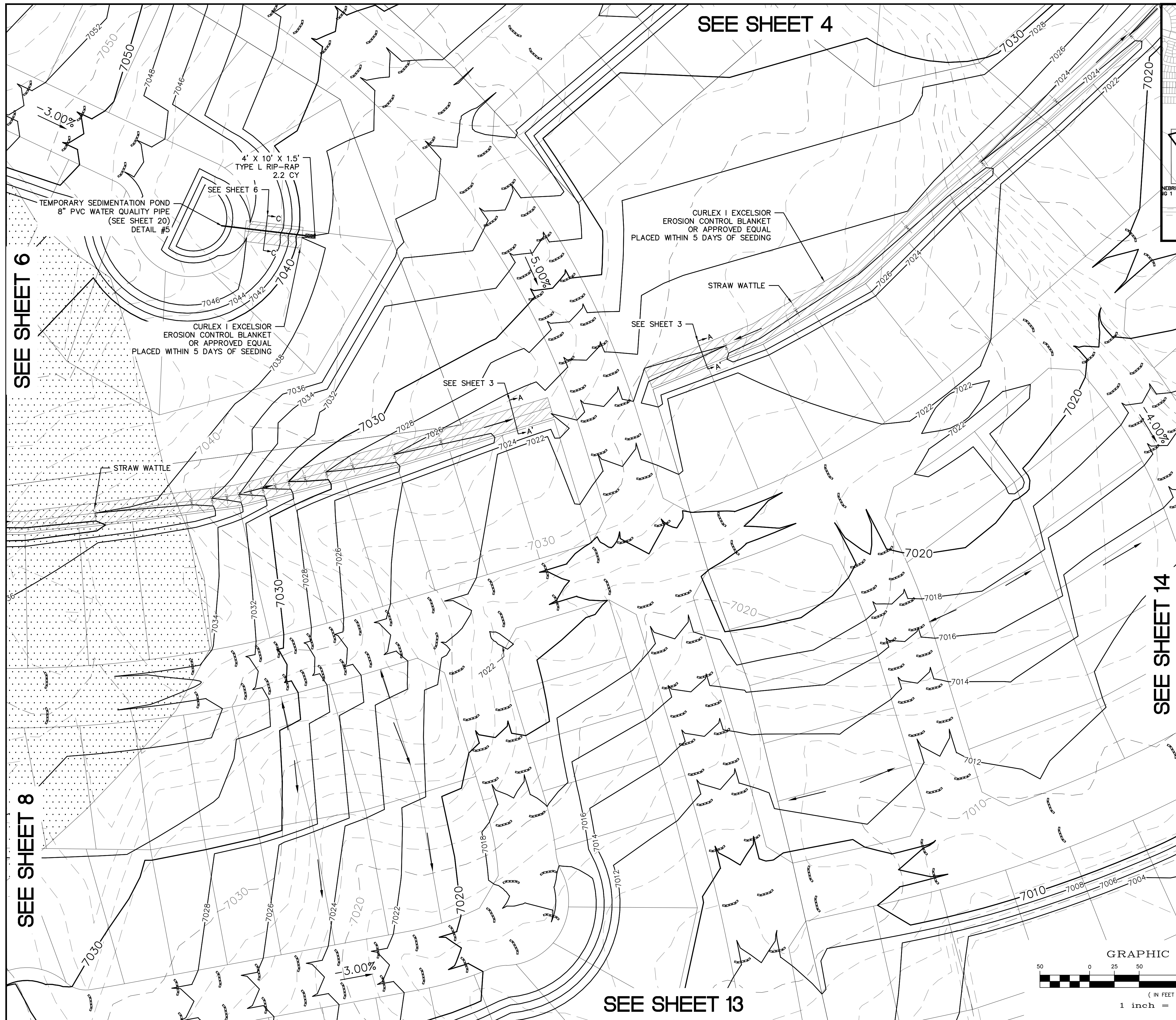
CONTRACTOR SHALL PROTECT ALL EXISTING
UTILITIES.
EX. UTILITIES SEE CONSTRUCTION DRAWINGS FOR:
1)STONEBRIDGE FILING 1 AT MERIDIAN RANCH
2)STONEBRIDGE FILING 3 AT MERIDIAN RANCH
3)LONDONDERRY DRIVE/LAMBERT ROAD
CONSTRUCTION DRAWINGS
4)STAPLETON DRIVE CONSTRUCTION DRAWINGS
5)GUTHRIE RAW WATER EXTENSION THE VISTAS
FILING 1 OFFSITE
6)MERIDIAN RANCH FILING 11
7)VISTAS FILING 1 AT MERIDIAN RANCH
















TWO WORKING DAYS
**BEFORE YOU DIG
CALL 811**

OR
UTILITY NOTIFICATION CENTER OF COLORADO
1-800-922-1987
(SEE COVER FOR LIST OF UTILITY CONTACTS)

<div>Scale</div> <div>AS SHOWN</div>		<div>Drawn by</div> <div>LOG</div>	<div>ROUGH GRADING WINDINGWALK AT MERIDIAN RANCH</div> <div>ROUGH GRADING-EROSION CONTROL PLAN</div> <div>PLAN SHEET</div>		<div></div> <div>MERIDIAN RANCH</div>		<div>TECH CONTRACTORS</div> <div>11886 STAPLETON DRIVE</div> <div>FALCON, CO 80831</div> <div>TELEPHONE: 719.495.7444</div> <div>FAX: 719.495.2457</div>		<table><thead><tr><th>No.</th><th>Revisions</th><th>Date</th><th>Init.</th><th>Appr.</th><th>Date</th></tr></thead><tbody><tr><td>1</td><td>REVISED GRADES (SH 8 AND 12)</td><td></td><td></td><td></td><td>03/04/18</td></tr><tr><td>2</td><td>REVISED NORTH STRUC AND W/O OUTLETS (21, 24, 34) (SH 19)</td><td></td><td></td><td></td><td>03/27/18</td></tr><tr><td>3</td><td>REVISED TRICKLE CHANNEL (SH 16)</td><td></td><td></td><td></td><td>06/28/18</td></tr><tr><td>4</td><td>REVISED CUL-DE-SAC (SH 5 & 7)</td><td></td><td></td><td></td><td>08/20/18</td></tr></tbody></table>		No.	Revisions	Date	Init.	Appr.	Date	1	REVISED GRADES (SH 8 AND 12)				03/04/18	2	REVISED NORTH STRUC AND W/O OUTLETS (21, 24, 34) (SH 19)				03/27/18	3	REVISED TRICKLE CHANNEL (SH 16)				06/28/18	4	REVISED CUL-DE-SAC (SH 5 & 7)				08/20/18
No.	Revisions	Date	Init.	Appr.	Date																																			
1	REVISED GRADES (SH 8 AND 12)				03/04/18																																			
2	REVISED NORTH STRUC AND W/O OUTLETS (21, 24, 34) (SH 19)				03/27/18																																			
3	REVISED TRICKLE CHANNEL (SH 16)				06/28/18																																			
4	REVISED CUL-DE-SAC (SH 5 & 7)				08/20/18																																			



INDEX MAP
N.T.S.


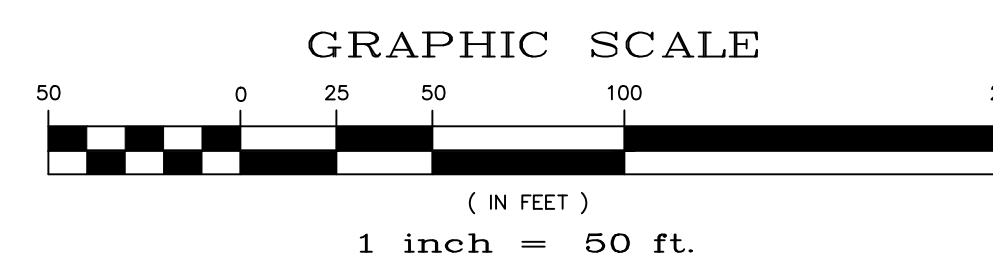
<u>SYMBOL</u>	<u>ACRONYM</u>	<u>DESCRIPTION</u>
		STRAW BALES
		EROSION WATTLES
		PER DETAIL SHEET 22
		EROSION CONTROL BLANKET
		PER DETAIL ECB-1 & ECB-2
		DCM VOL. 2
	RCP	REINFORCED CONCRETE PIPE
	(SF)	SILT FENCE PER DETAIL SF-1, SF-2 & SF-3 DCM VOL. 2
	(VTC)	VEHICLE TRACKING CONTROL PER DETAIL VT-2 DCM VOL. 2
	(IP)	INLET PROTECTION PER DETAIL SHEET 22
		LIMITS OF GRADING
		EXISTING CONTOUR (10')
		EXISTING CONTOUR (2')
		PROPOSED CONTOUR (10')
		PROPOSED CONTOUR (2')
2.00%		GRADE
75		LOT NUMBER
		LOT GRADE TYPE
		EXISTING STOCKPILE AREAS
		NOTE: A PORTION OF THE SITE CONTAINS UNDOCUMENTED FILL OF VARIOUS PILES OF SPOIL MATERIAL FROM FOUNDATION EXCAVATIONS. AN ESTIMATED QUANTITY OF THIS UNDOCUMENTED FILL WAS CALCULATED INTO THE EARTHWORK TO PROVIDE A BALANCED GRADED SITE. THE CONTRACTOR SHALL PROVIDE THEIR OWN FINAL ESTIMATE OF ACTUAL USABLE MATERIAL OUT OF THE SPOIL SITES BASED ON BEST PRACTICES AND FIELD VERIFICATION. THE CONTRACTOR SHALL REMOVE ALL UNSUITABLE MATERIAL FROM THE SITE AND DISPOSE OF IT PROPERLY.

NOTE:
ALL CONTOURS SHOWN WITHIN THE PLAN SET
ARE TO FINISHED SURFACE. ALL STREET
SECTIONS ARE TO BE GRADED TO ROUGH
SUB-GRADE AS SHOWN IN THEIR RESPECTIVE
TYPICAL STREET SECTION SHOWN ON SHEET 21.

CONTRACTOR SHALL PROTECT ALL EXISTING UTILITIES.


EX. UTILITIES SEE CONSTRUCTION DRAWINGS FOR:

- 1) STONEBRIDGE FILING 1 AT MERIDIAN RANCH
- 2) STONEBRIDGE FILING 3 AT MERIDIAN RANCH
- 3) LONDONDERRY DRIVE/LAMBERT ROAD CONSTRUCTION DRAWINGS
- 4) STAPLETON DRIVE CONSTRUCTION DRAWINGS
- 5) GUTHRIE RAW WATER EXTENSION THE VISTAS FILING 1 OFFSITE
- 6) MERIDIAN RANCH FILING 11
- 7) VISTAS FILING 1 AT MERIDIAN RANCH



**TWO WORKING DAYS
BEFORE YOU DIG
CALL 811**

OR
UTILITY NOTIFICATION CENTER OF COLORADO
1-800-922-1987
(SEE COVER FOR LIST OF UTILITY CONTACTS)

[illegible]

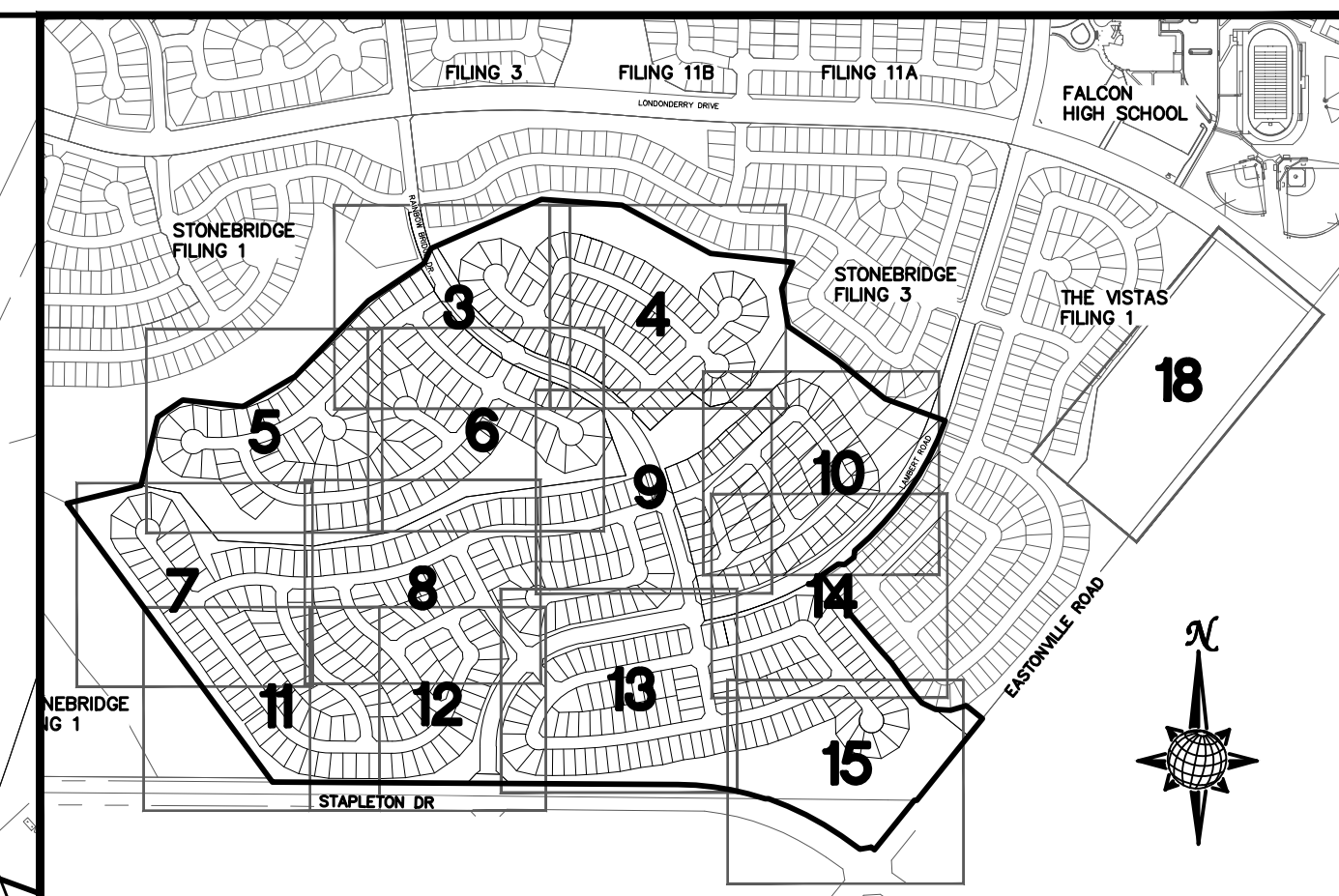
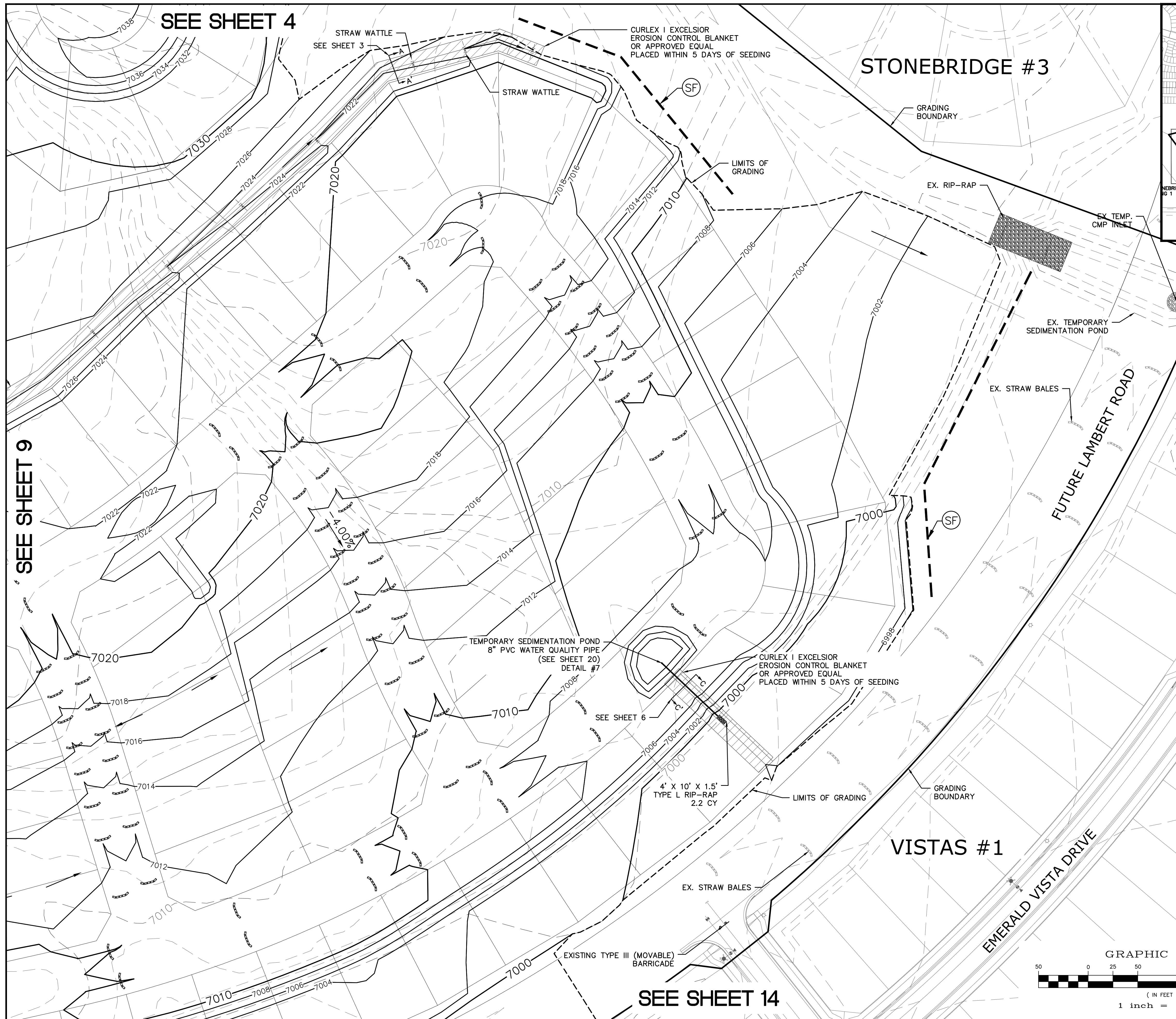
TECH CONTRACTORS
11886 STAPLETON DRIVE
FALCON, CO 80831

TELEPHONE: 719.495.7444
FAX: 719.495.2457


MERIDIAN RANCH














ROUGH GRADING WINDINGWALK
AT MERIDIAN RANCH
ROUGH GRADING+EROSION
CONTROL PLAN
PLAN SHEET

Scale AS SHOWN	<i>Drawn by</i>	LCG
	<i>Checked by</i>	TAK
	<i>Date</i>	9 of 22
		FEB 2018




INDEX MAP
N.T.S.

LEGEND

SYMBOL	ACRONYM	DESCRIPTION
		STRAW BALES
		EROSION WATTLES
		PER DETAIL SHEET 22
		EROSION CONTROL BLANKET
		PER DETAIL ECB-1 & ECB-2
		DCM VOL. 2
	RCP	REINFORCED CONCRETE PIPE
	(SF)	SILT FENCE PER DETAIL SF-1, SF-2 & SF-3 DCM VOL. 2
	(VTC)	VEHICLE TRACKING CONTROL PER DETAIL VT-2 DCM VOL. 2
	(IP)	INLET PROTECTION PER DETAIL SHEET 22
		LIMITS OF GRADING
		EXISTING CONTOUR (10')
		EXISTING CONTOUR (2')
		PROPOSED CONTOUR (10')
		PROPOSED CONTOUR (2')
2.00%		GRADE
75		LOT NUMBER
		LOT GRADE TYPE
		EXISTING STOCKPILE AREAS
		NOTE: A PORTION OF THE SITE CONTAINS UNDOCUMENTED FILL OF VARIOUS PILES

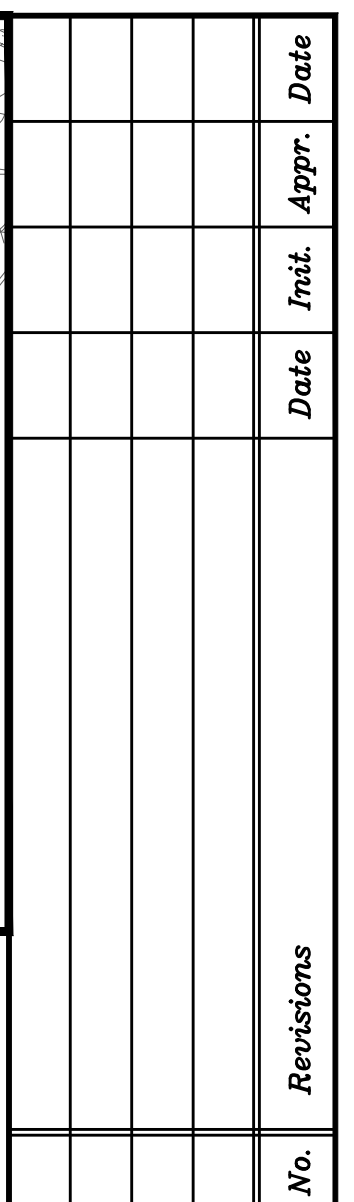
NOTE:
ALL CONTOURS SHOWN WITHIN THE PLAN SET
ARE TO FINISHED SURFACE. ALL STREET
SECTIONS ARE TO BE GRADED TO ROUGH
SUB-GRADE AS SHOWN IN THEIR RESPECTIVE
TYPICAL STREET SECTION SHOWN ON SHEET 21.

CONTRACTOR SHALL PROTECT ALL EXISTING UTILITIES
EX. UTILITIES SEE CONSTRUCTION DRAWINGS FOR:
1)STONEBRIDGE FILING 1 AT MERIDIAN RANCH
2)STONEBRIDGE FILING 3 AT MERIDIAN RANCH
3)LONDONDERRY DRIVE/LAMBERT ROAD
CONSTRUCTION DRAWINGS
4)STAPLETON DRIVE CONSTRUCTION DRAWINGS
5)GUTHRIE RAW WATER EXTENSION THE VISTAS
FILING 1 OFFSITE
6)MERIDIAN RANCH FILING 11
7)VISTAS FILING 1 AT MERIDIAN RANCH



**TWO WORKING DAYS
BEFORE YOU DIG
CALL 811**

OR
UTILITY NOTIFICATION CENTER OF COLORADO
1-800-422-1887
(SEE COVER FOR LIST OF UTILITY CONTACTS)



TECH CONTRACTORS
11886 STAPLETON DRIVE
FALCON, CO 80831


TELEPHONE: 719.495.7444
FAX: 719.495.2457

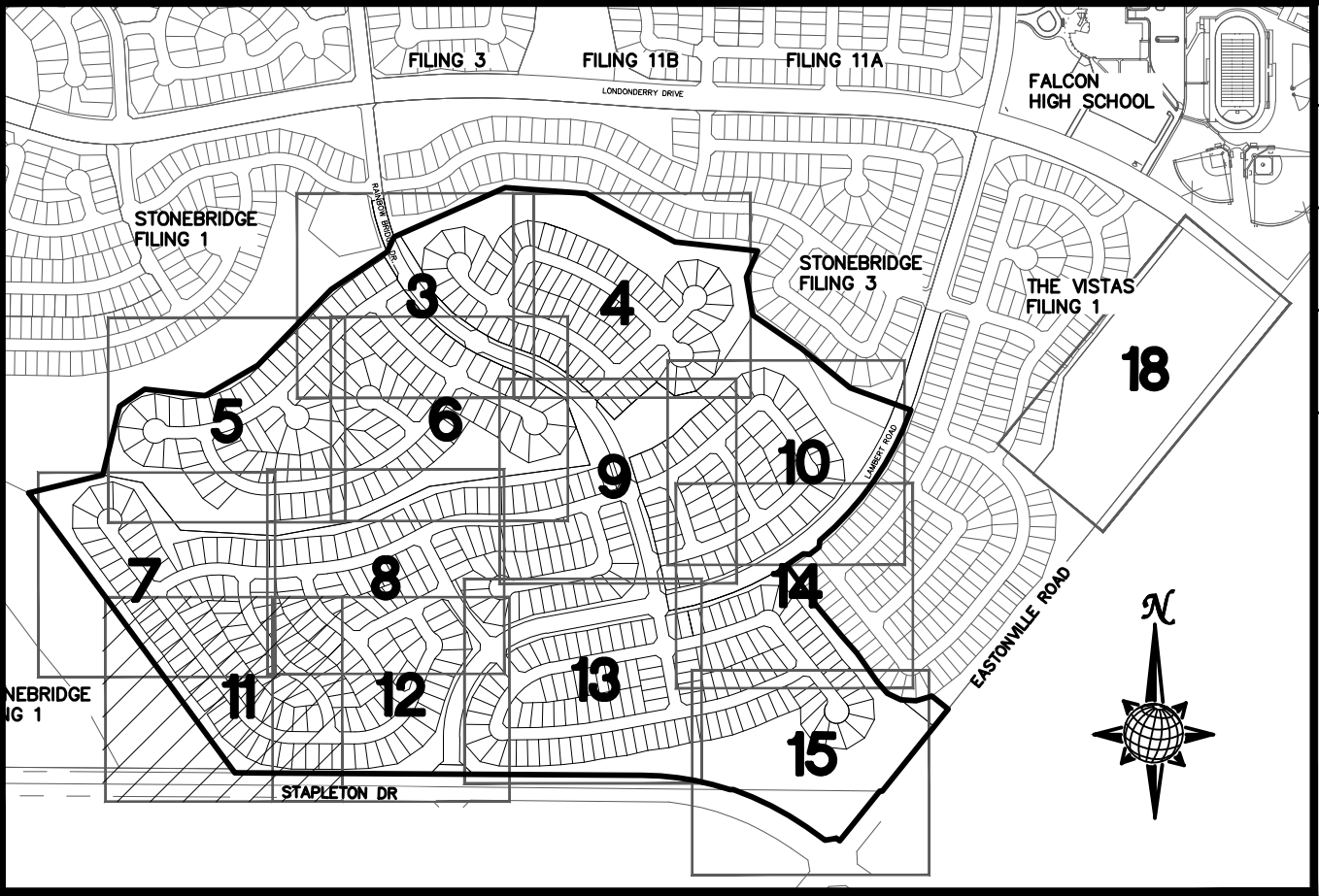
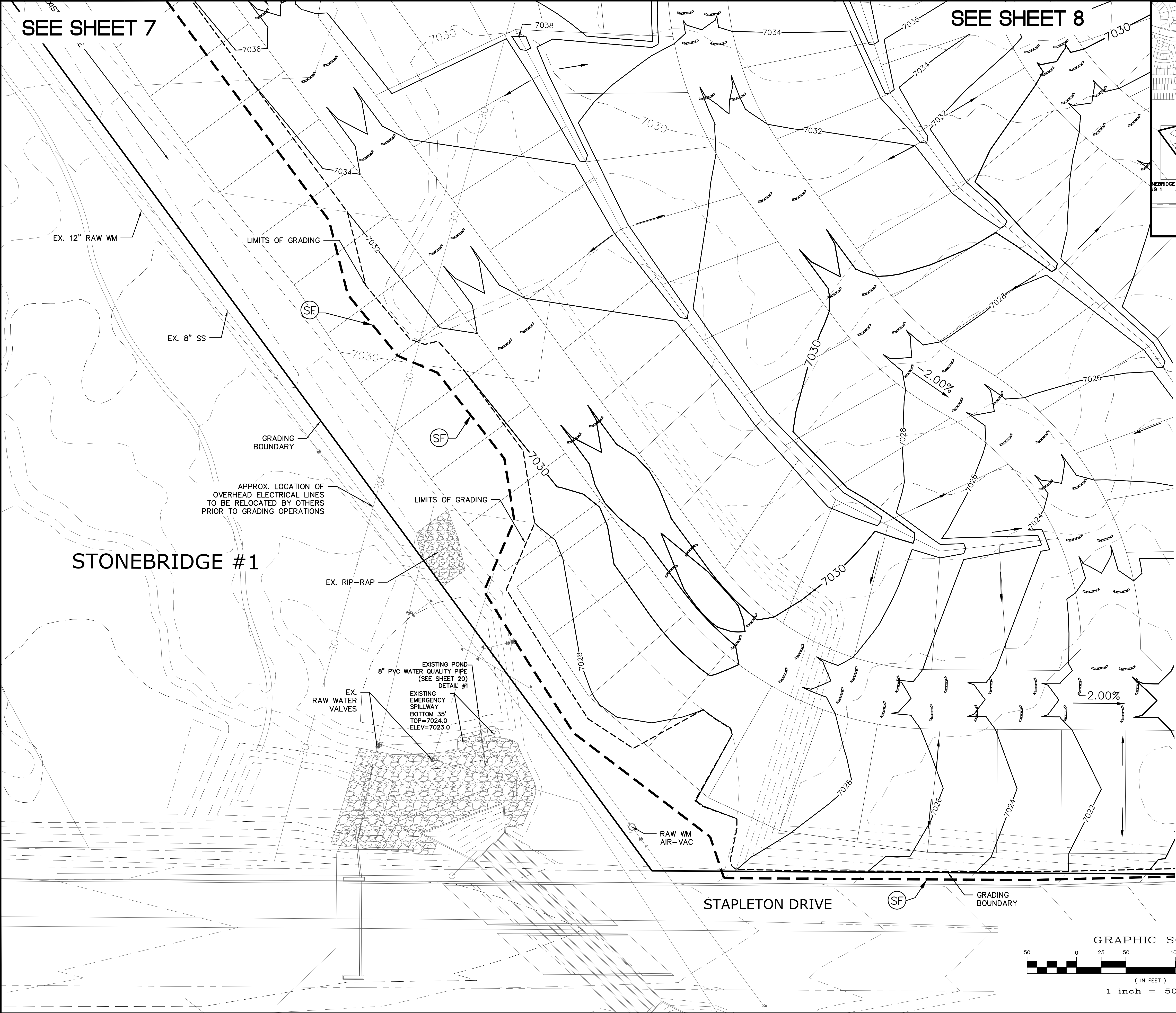


MERIDIAN RANCH

**ROUGH GRADING WINDINGWALK
AT MERIDIAN RANCH
ROUGH GRADING+EROSION
CONTROL PLAN
PLAN SHEET**

<i>SScale</i> AS SHOWN	<i>Drawn by</i> LOG
	<i>Checked by</i> TAK
	<i>Date</i> FEB 2018





INDEX MAP
N.T.S.

LEGEND

SYMBOL	ACRONYM	DESCRIPTION
		STRAW BALES
		EROSION WATTLES PER DETAIL SHEET 22
		EROSION CONTROL BLANKET PER DETAIL ECB-1 & ECB-2 DCM VOL. 2
	RCP	REINFORCED CONCRETE PIPE
	SF	SILT FENCE PER DETAIL SF-1, SF-2 & SF-3 DCM VOL. 2
	VTC	VEHICLE TRACKING CONTROL PER DETAIL VT-2 DCM VOL. 2
	IP	INLET PROTECTION PER DETAIL SHEET 22
		LIMITS OF GRADING
		EXISTING CONTOUR (10')
		EXISTING CONTOUR (2')
		PROPOSED CONTOUR (10')
		PROPOSED CONTOUR (2')
		GRADE
		LOT NUMBER
		LOT GRADE TYPE
		EXISTING STOCKPILE AREAS NOTE: A PORTION OF THE SITE CONTAINS UNDOCUMENTED FILL OF VARIOUS PILES OF SPOIL MATERIAL FROM FOUNDATION EXCAVATIONS. AN ESTIMATED QUANTITY OF THIS UNDOCUMENTED FILL WAS CALCULATED INTO THE EARTHWORK TO PROVIDE A BALANCED GRADED SITE. THE CONTRACTOR SHALL PROVIDE THEIR OWN FINAL ESTIMATE OF ACTUAL USABLE MATERIAL OUT OF THE SPOIL SITES BASED ON BEST PRACTICES AND FIELD VERIFICATION. THE CONTRACTOR SHALL REMOVE ALL UNSUITABLE MATERIAL FROM THE SITE AND DISPOSE OF IT PROPERLY.

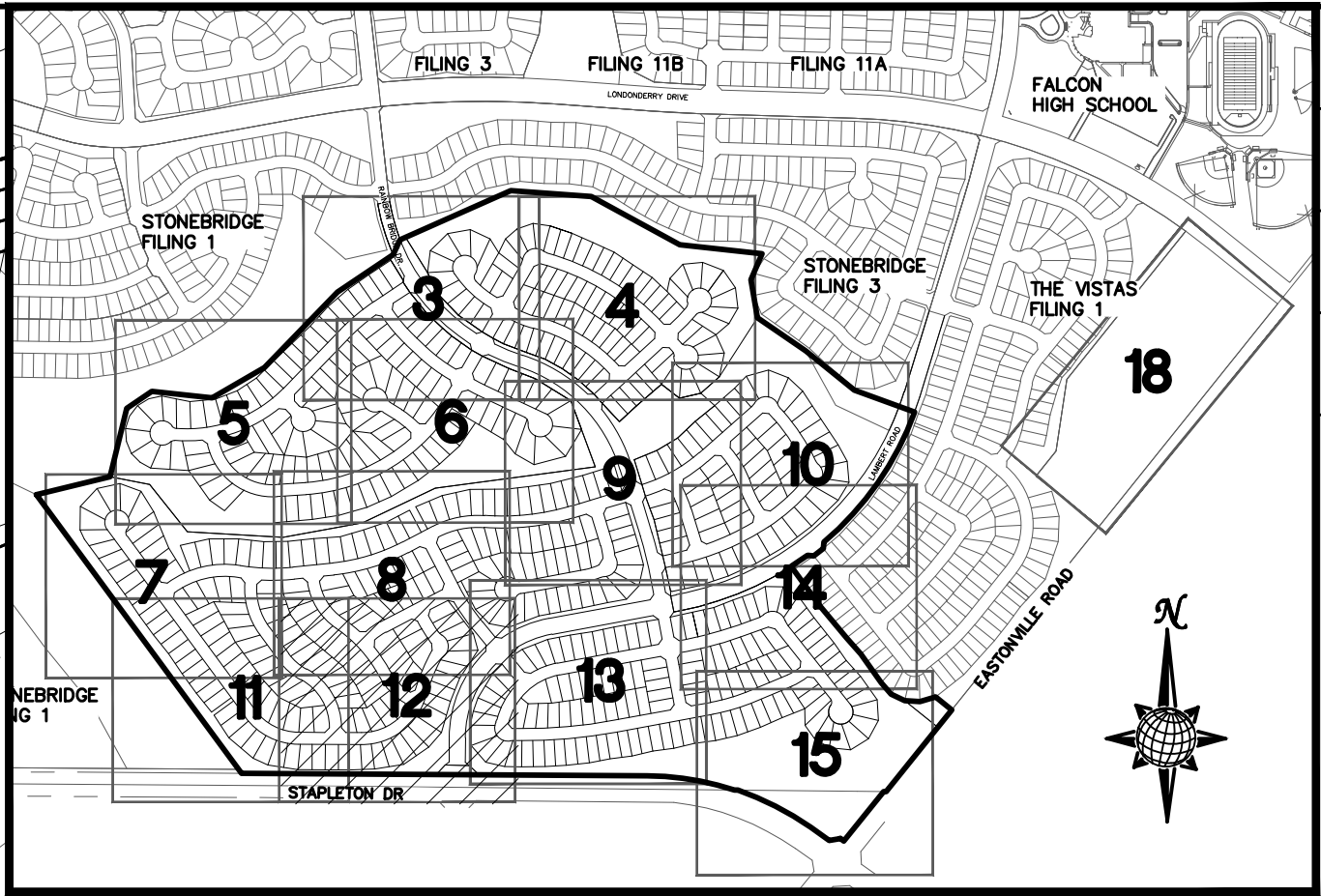
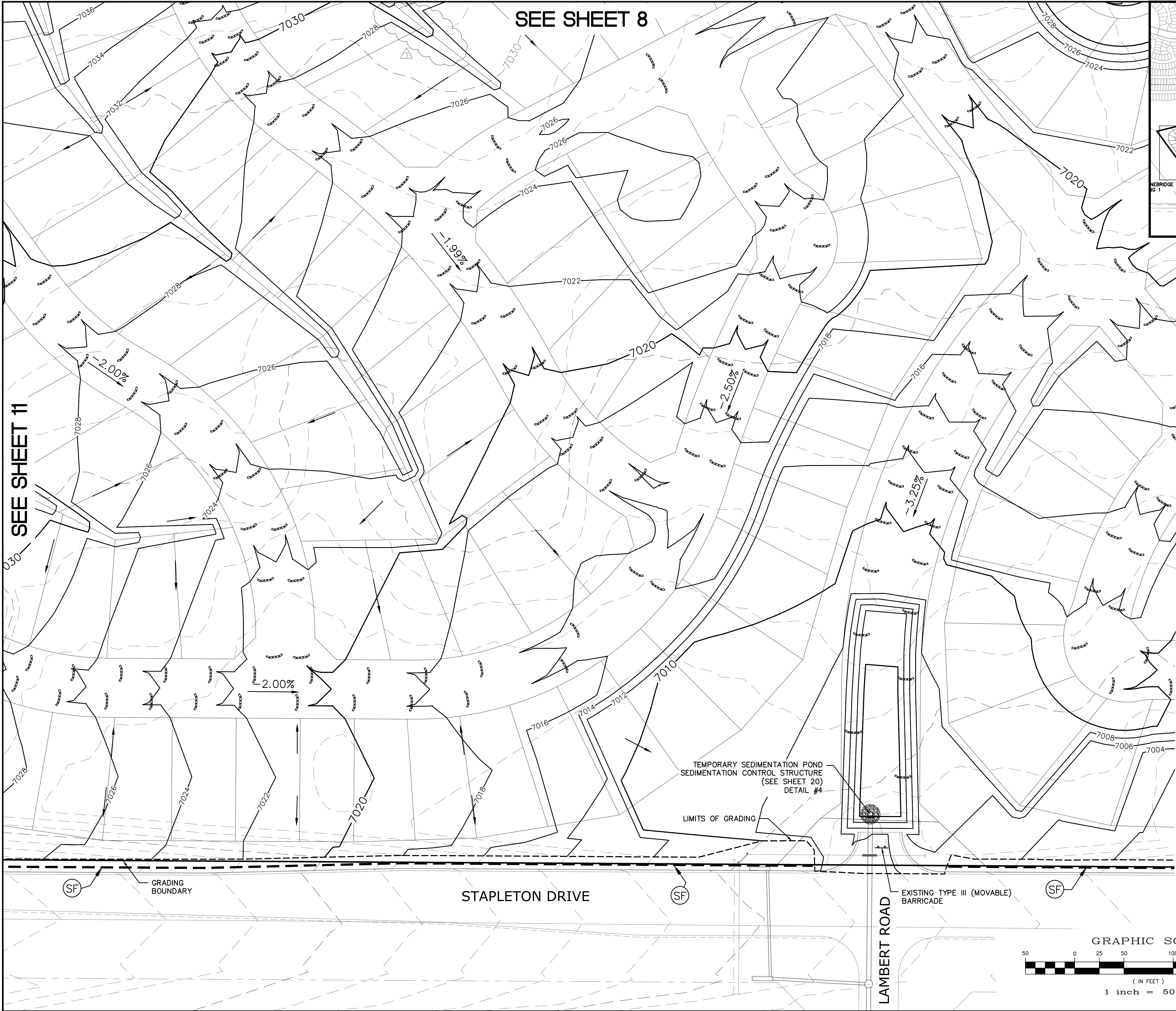
NOTE:
ALL CONTOURS SHOWN WITHIN THE PLAN SET
ARE TO FINISHED SURFACE. ALL STREET
SECTIONS ARE TO BE GRADED TO ROUGH
SUB-GRADE AS SHOWN IN THEIR RESPECTIVE
TYPICAL STREET SECTION SHOWN ON SHEET 21.

CONTRACTOR SHALL PROTECT ALL EXISTING
UTILITIES.
EX. UTILITIES SEE CONSTRUCTION DRAWINGS FOR:
1)STONEBRIDGE FILING 1 AT MERIDIAN RANCH
2)STONEBRIDGE FILING 3 AT MERIDIAN RANCH
3)LONDONDERRY DRIVE/LAMBERT ROAD
CONSTRUCTION DRAWINGS
4)STAPLETON DRIVE CONSTRUCTION DRAWINGS
5)GUTHRIE RAW WATER EXTENSION THE VISTAS
FILING 1 OFFSITE
6)MERIDIAN RANCH FILING 11
7)VISTAS FILING 1 AT MERIDIAN RANCH

TWO WORKING DAYS
**BEFORE YOU DIG
CALL 811**
OR
UTILITY NOTIFICATION CENTER OF COLORADO
1-800-822-1987
(SEE COVER FOR LIST OF UTILITY CONTACTS)


SEE SHEET 12

TECH CONTRACTORS 11886 STAPLETON DRIVE FALCON, CO 80831 TELEPHONE: 719.495.7444 FAX: 719.495.2457		No.		Revisions		Date	Appr.	Date	
MERIDIAN RANCH		Drawn by		Checked by		Date		Scale	
ROUGH GRADING WINDWALK AT MERIDIAN RANCH ROUGH GRADING/EROSION CONTROL PLAN PLAN SHEET		AS SHOWN		11 of 22		FEB 2018		AS BUILT	

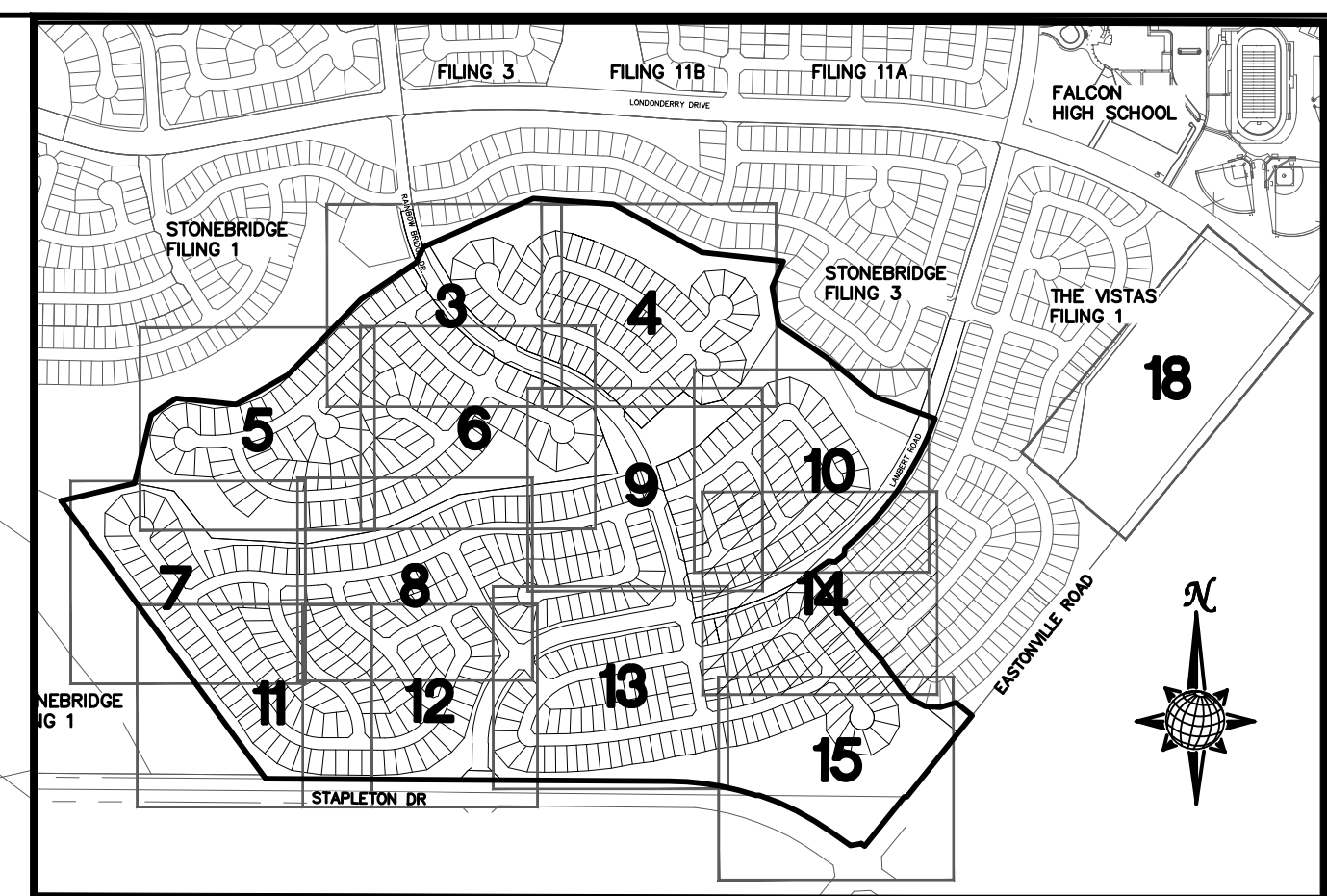
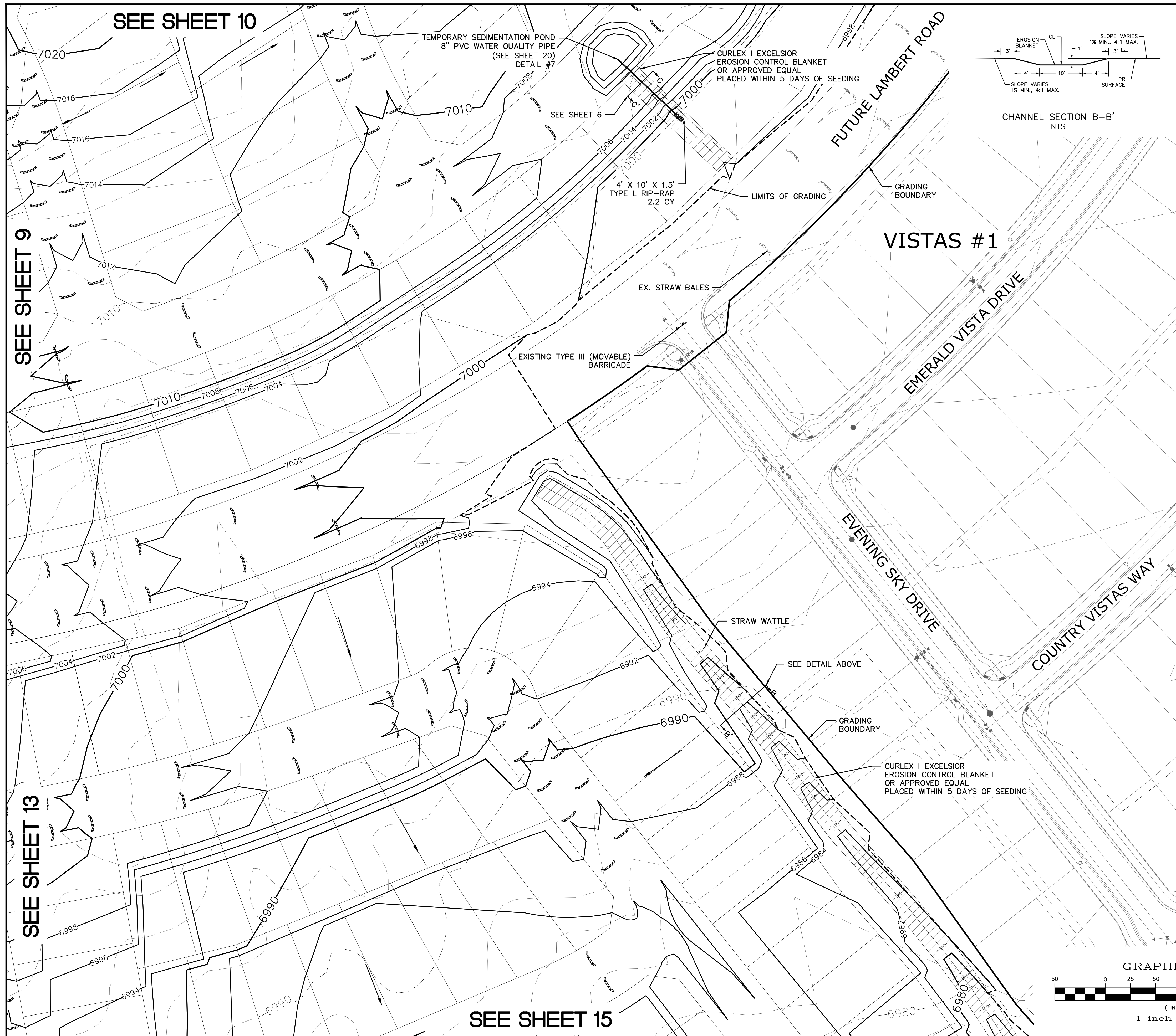


NOTE:
ALL CONTOURS SHOWN WITHIN THE PLAN SET
ARE TO FINISHED SURFACE. ALL STREET
SECTIONS ARE TO BE GRADED TO ROUGH
SUB-GRADE AS SHOWN IN THEIR RESPECTIVE
TYPICAL STREET SECTION SHOWN ON SHEET 21.


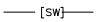











CONTRACTOR SHALL PROTECT ALL EXISTING
UTILITIES.
EX. UTILITIES SEE CONSTRUCTION DRAWINGS FOR:
1)STONEBRIDGE FILING 1 AT MERIDIAN RANCH
2)STONEBRIDGE FILING 3 AT MERIDIAN RANCH
3)LONDONDERRY DRIVE/LAMBERT ROAD
CONSTRUCTION DRAWINGS
4)STAPLETON DRIVE CONSTRUCTION DRAWINGS
5)GUTHRIE RAW WATER EXTENSION THE VISTAS
FILING 1 OFFSITE
6)MERIDIAN RANCH FILING 11
7)VISTAS FILING 1 AT MERIDIAN RANCH



1	REVISED GRADES (SH 8 AND 12)	LOG	03/14/18	Date	Appr.	Date
TECH CONTRACTORS 11886 STAPLETON DRIVE FALCON, CO 80831 TELEPHONE: 719.495.7444 FAX: 719.495.2457						
MERIDIAN RANCH						
ROUGH GRADING WINDINGWALK AT MERIDIAN RANCH ROUGH GRADING/EROSION CONTROL PLAN PLAN SHEET						
Drawn by	Loca	Checked by	TAK	Date	FEB 2018	
Scale	AS SHOWN	12	of	22		
PROFESSIONAL ENGINEER						




INDEX MAP
N.T.S.

<u>SYMBOL</u>	<u>ACRONYM</u>	<u>DESCRIPTION</u>
		STRAW BALES
		EROSION WATTLES PER DETAIL SHEET 22
		EROSION CONTROL BLANKET PER DETAIL ECB-1 & ECB-2 DCM VOL. 2
	ROP	REINFORCED CONCRETE PIPE
	(SF)	SILT FENCE PER DETAIL SF-1, SF-2 & SF-3 DCM VOL. 2
	(VTC)	VEHICLE TRACKING CONTROL PER DETAIL VT-2 DCM VOL. 2
	(IP)	INLET PROTECTION PER DETAIL SHEET 22
		LIMITS OF GRADING
		EXISTING CONTOUR (10')
		EXISTING CONTOUR (2')
		PROPOSED CONTOUR (10')
		PROPOSED CONTOUR (2')
2.00%		GRADE
75		LOT NUMBER
		LOT GRADE TYPE
		EXISTING STOCKPILE AREAS NOTE: A PORTION OF THE SITE CONTAINS UNDOCUMENTED FILL OF VARIOUS PILES

NOTE:
ALL CONTOURS SHOWN WITHIN THE PLAN SET
ARE TO FINISHED SURFACE. ALL STREET
SECTIONS ARE TO BE GRADED TO ROUGH
SUB-GRADE AS SHOWN IN THEIR RESPECTIVE
TYPICAL STREET SECTION SHOWN ON SHEET 21.

CONTRACTOR SHALL PROTECT ALL EXISTING UTILITIES.
EX. UTILITIES SEE CONSTRUCTION DRAWINGS FOR:
1) STONEBRIDGE FILING 1 AT MERIDIAN RANCH
2) STONEBRIDGE FILING 3 AT MERIDIAN RANCH
3) LONDONDERRY DRIVE/LAMBERT ROAD
CONSTRUCTION DRAWINGS
4) STAPLETON DRIVE CONSTRUCTION DRAWINGS
5) GUTHRIE RAW WATER EXTENSION THE VISTAS FILING 1 OFFSITE
6) MERIDIAN RANCH FILING 11
7) VISTAS FILING 1 AT MERIDIAN RANCH

[illegible]


TECH CONTRACTORS
11886 STAPLETON DRIVE
FALCON, CO 80831

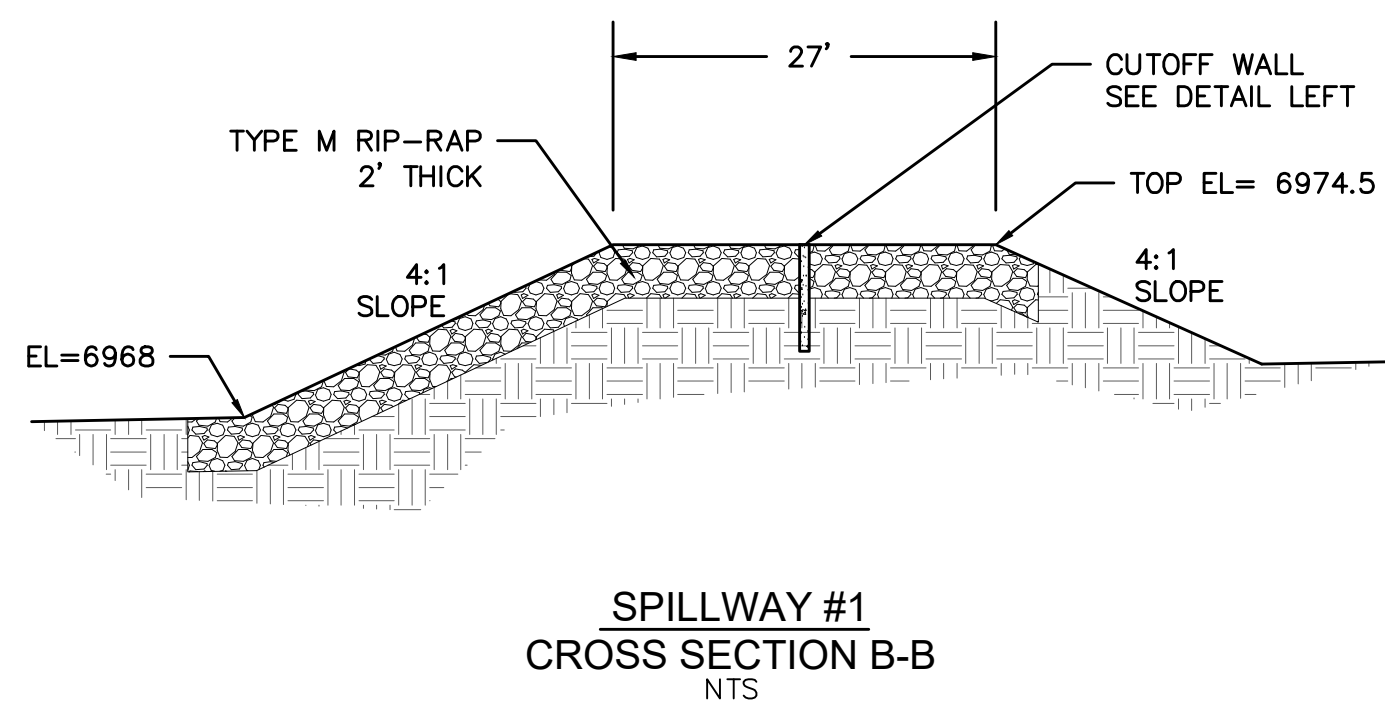
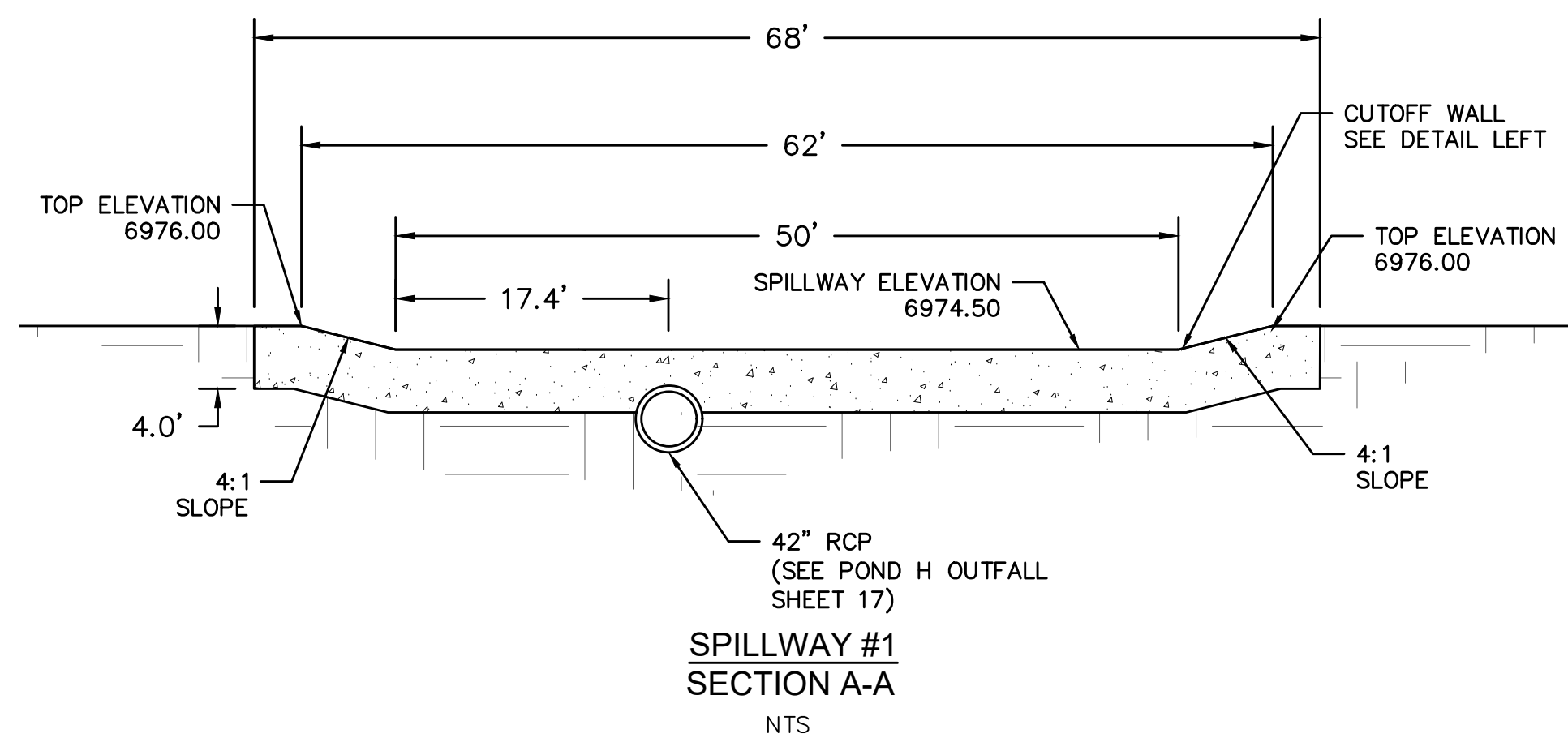
TELEPHONE: 719.495.7444
FAX: 719.495.2457



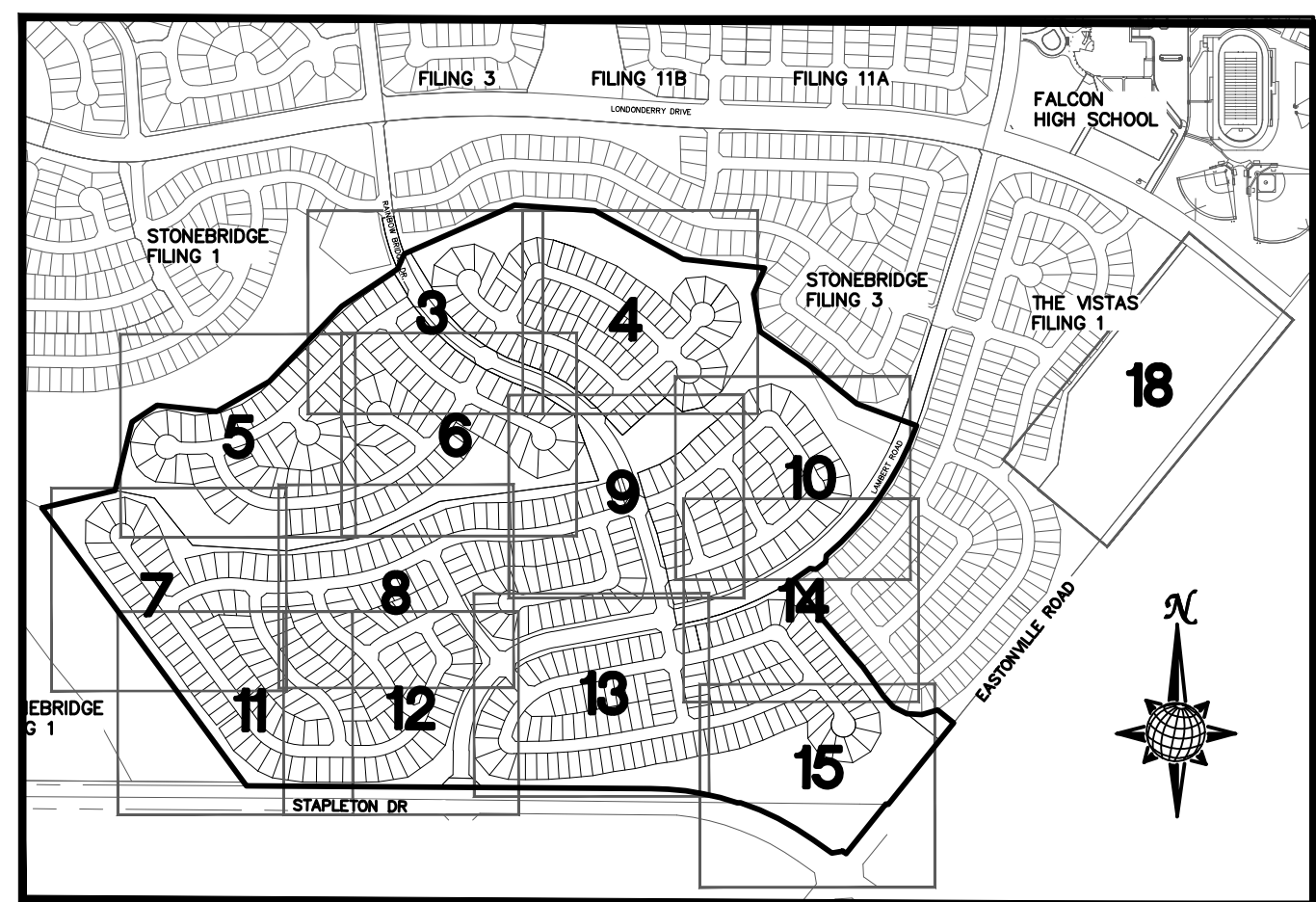
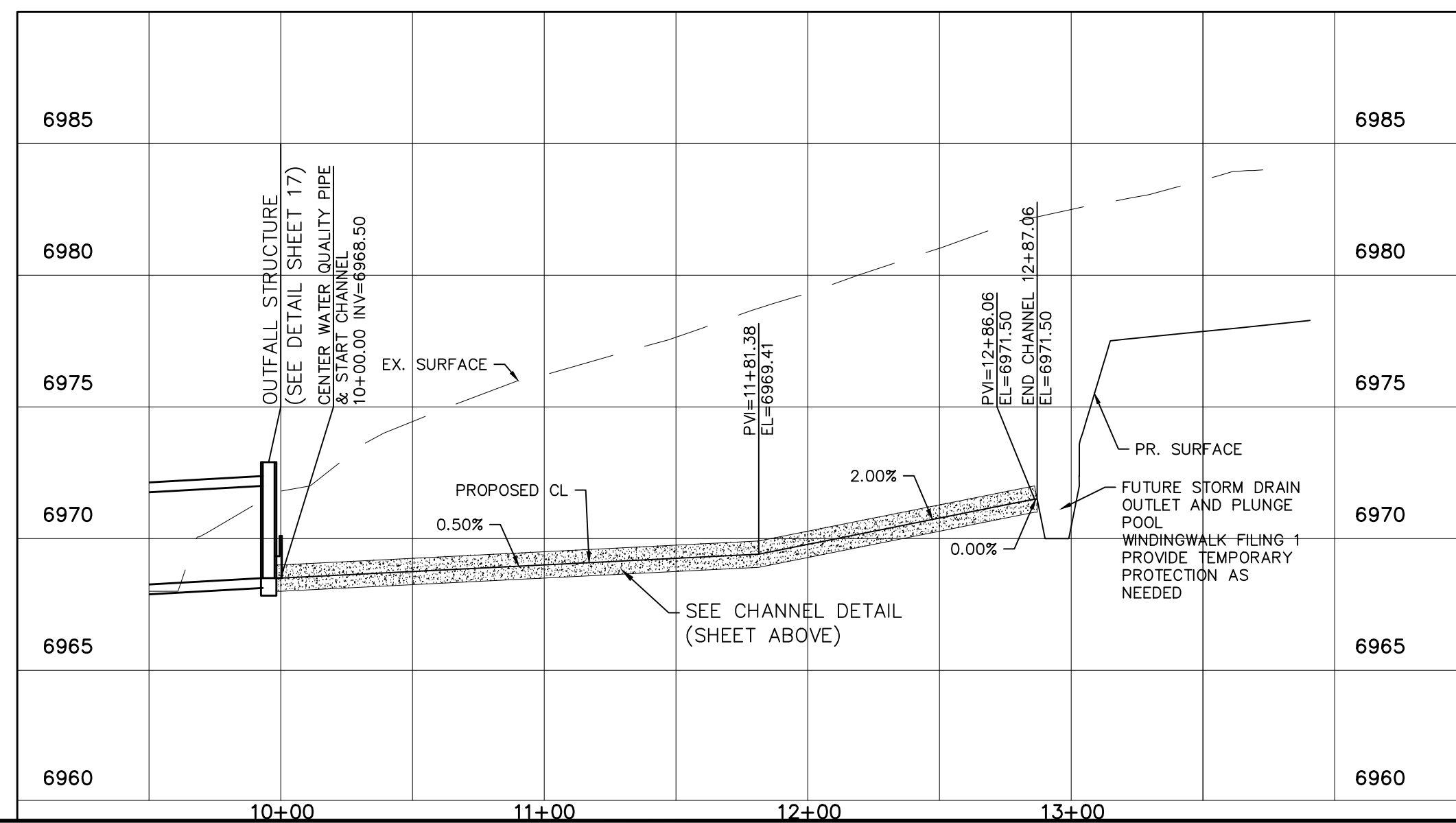
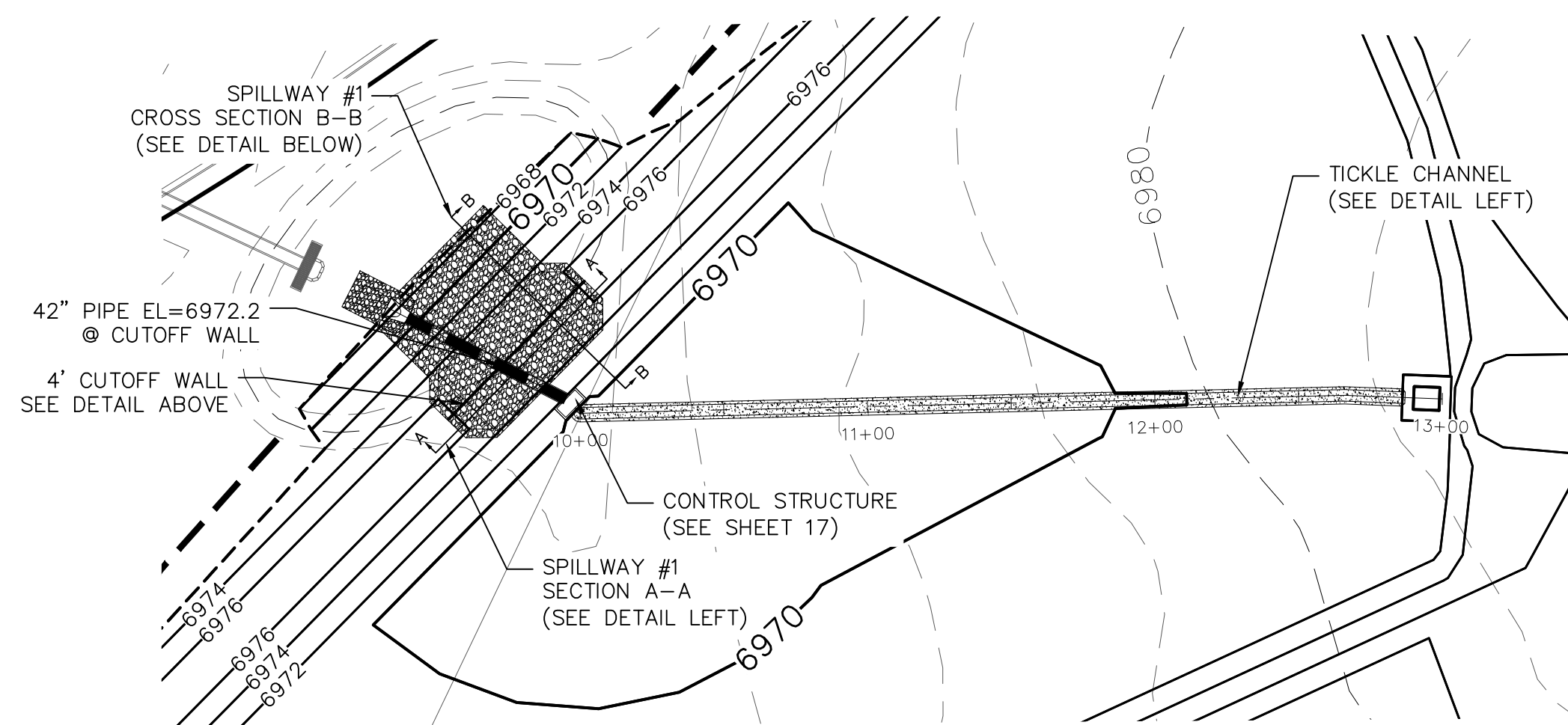

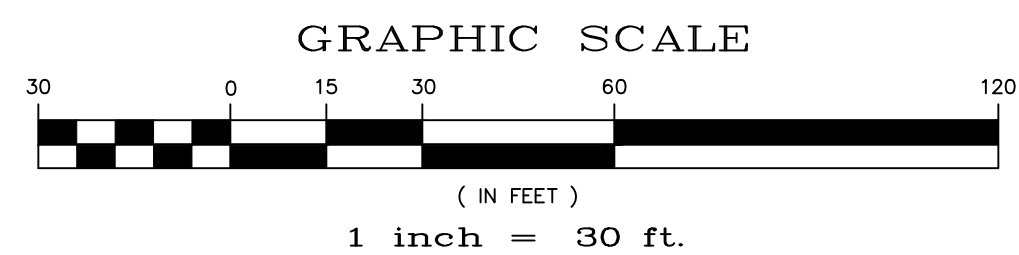

**ROUGH GRADING WINDINGWALK
AT MERIDIAN RANCH
ROUGH GRADING+EROSION
CONTROL PLAN
PLAN SHEET**

<i>Scale</i> AS SHOWN	<i>Drawn by</i> LOG
	<i>Checked by</i> TAK
	<i>Date</i> FEB 2018





CONTRACTOR SHALL PROTECT ALL EXISTING UTILITIES.
EX. UTILITIES SEE CONSTRUCTION DRAWINGS FOR:
1)STONEBRIDGE FILING 1 AT MERIDIAN RANCH
2)STONEBRIDGE FILING 3 AT MERIDIAN RANCH
3)LONDONDERRY DRIVE/LAMBERT ROAD
CONSTRUCTION DRAWINGS
4)STAPLETON DRIVE CONSTRUCTION DRAWINGS
5)GUTHRIE RAW WATER EXTENSION THE VISTAS
FILING 1 OFFSITE
6)MERIDIAN RANCH FILING 11
7)VISTAS FILING 1 AT MERIDIAN RANCH



INDEX MAP
N.T.S.

No.	Revisions	Date	Init.	Appr.	Date


TECH CONTRACTORS
11886 STAPLETON DRIVE
FALCON, CO 80831
TELEPHONE: 719.495.7444
FAX: 719.495.2457

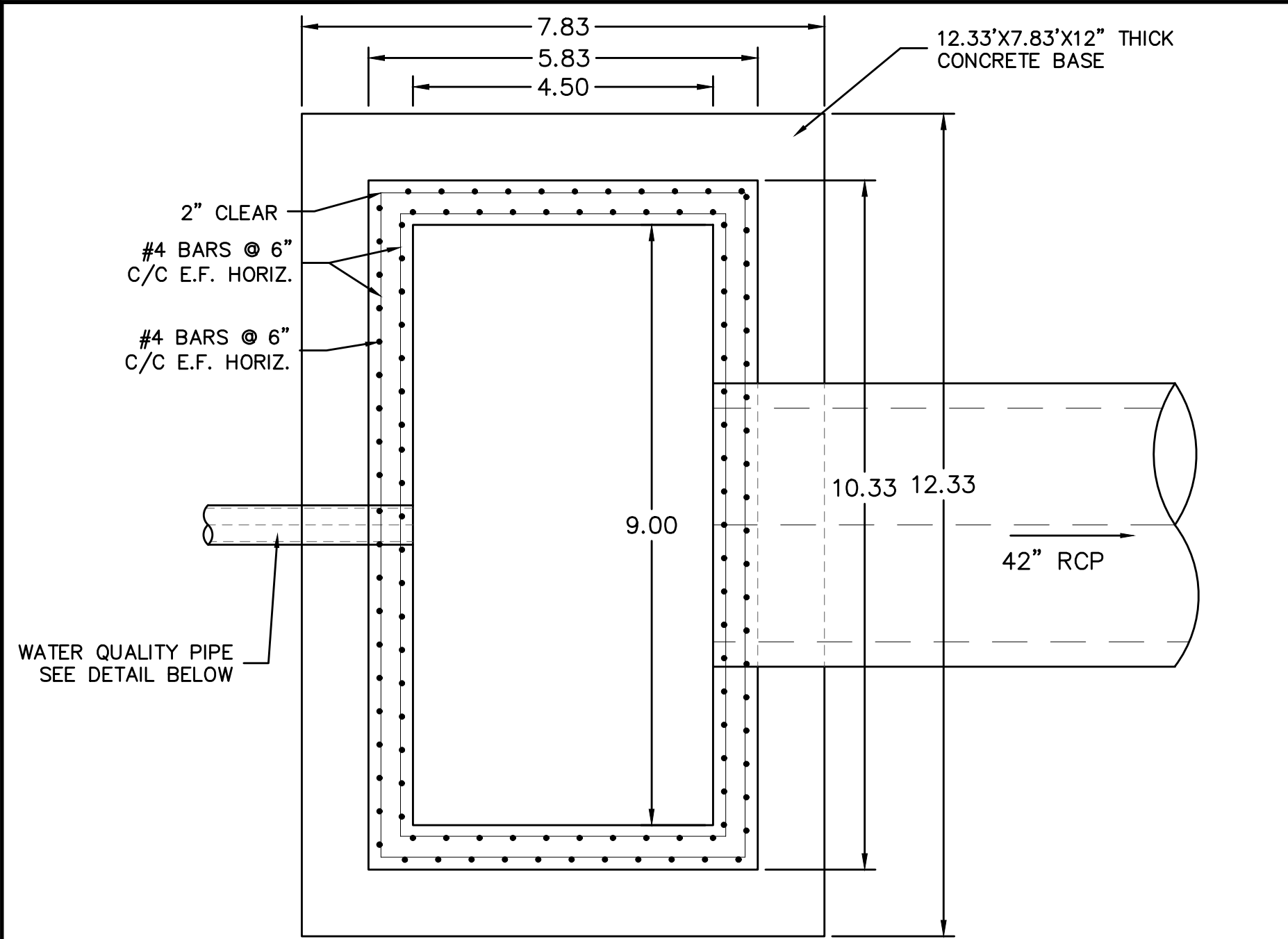


ROUGH GRADING WINDINGWALK
AT MERIDIAN RANCH
ROUGH GRADING+EROSION
CONTROL PLAN
DETAIL SHEET

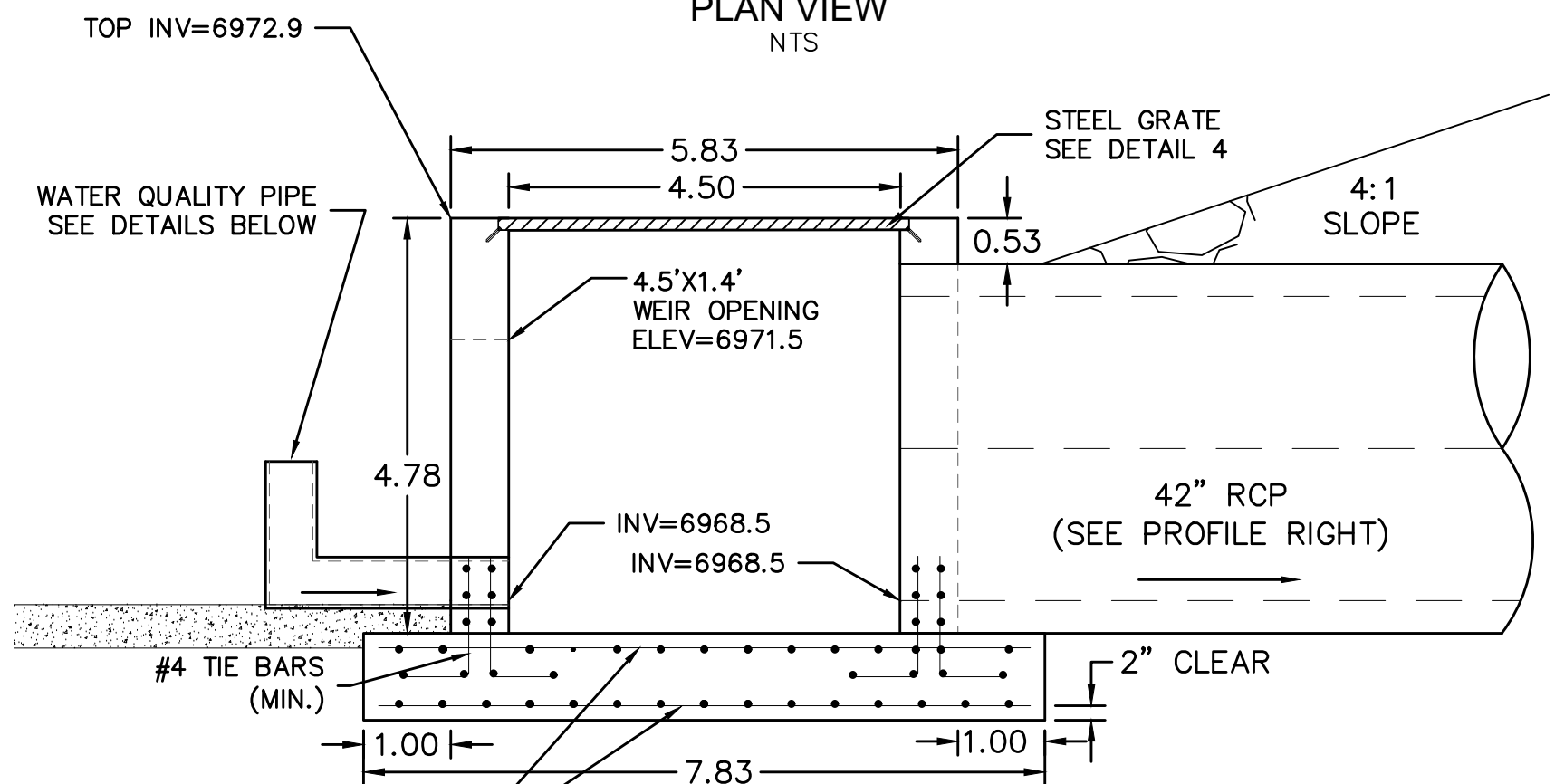
Drawn by	LOG
Checked by	TAK
Date	FEB 2018

Scale	AS SHOWN
16	of 22

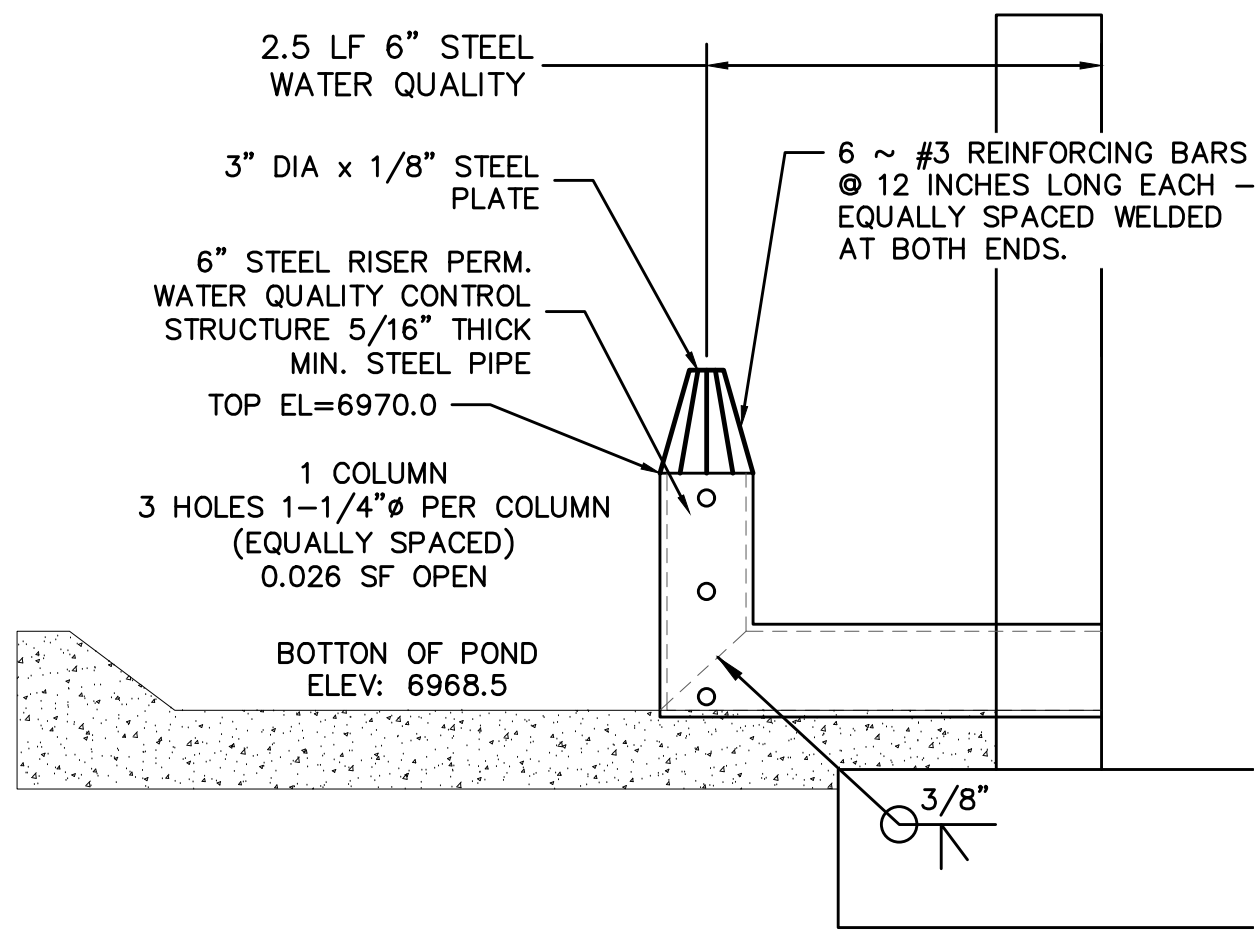




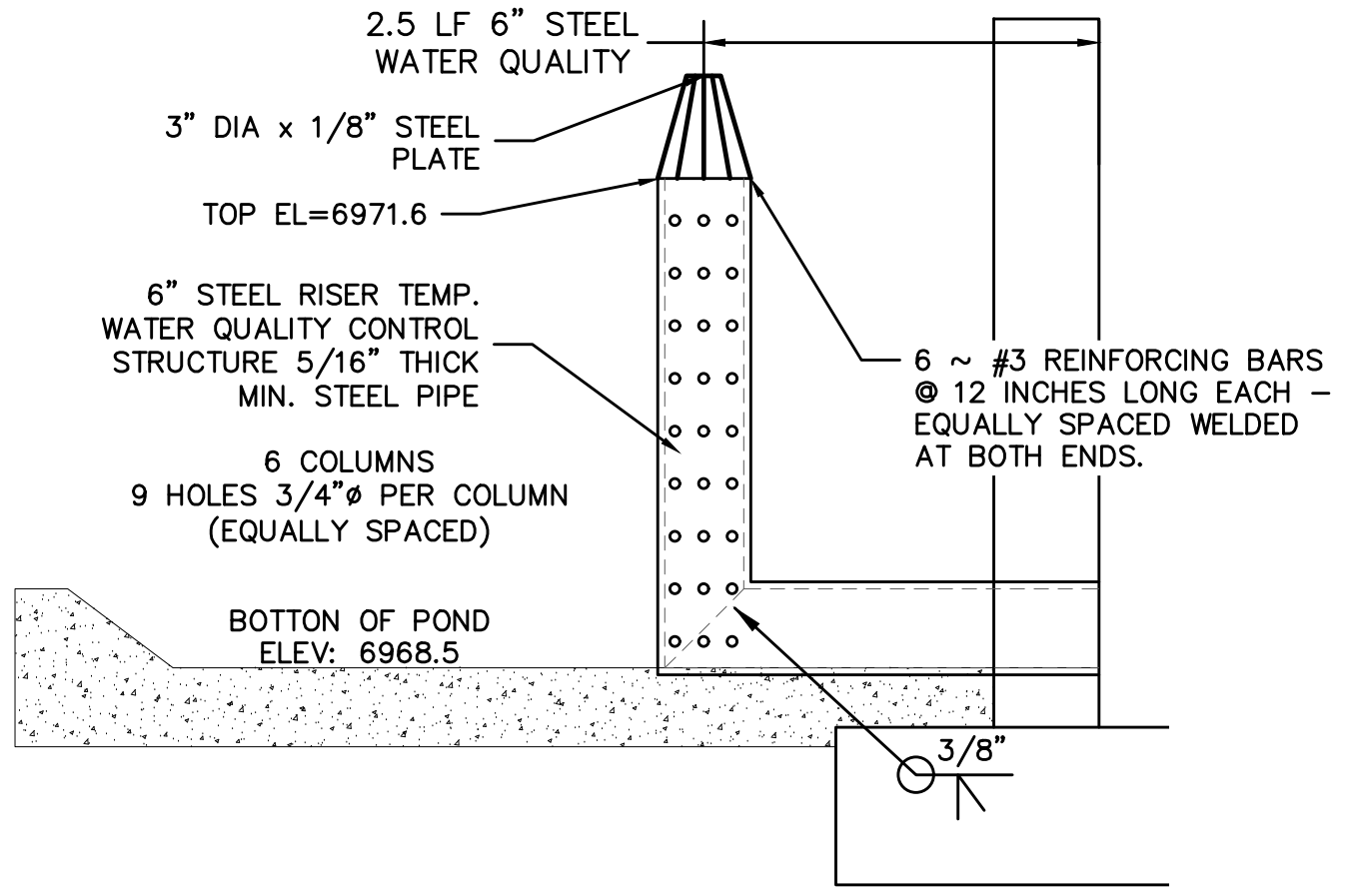
DETAIL 1.1
POND H
CONTROL STRUCTURE
PLAN VIEW
NTS



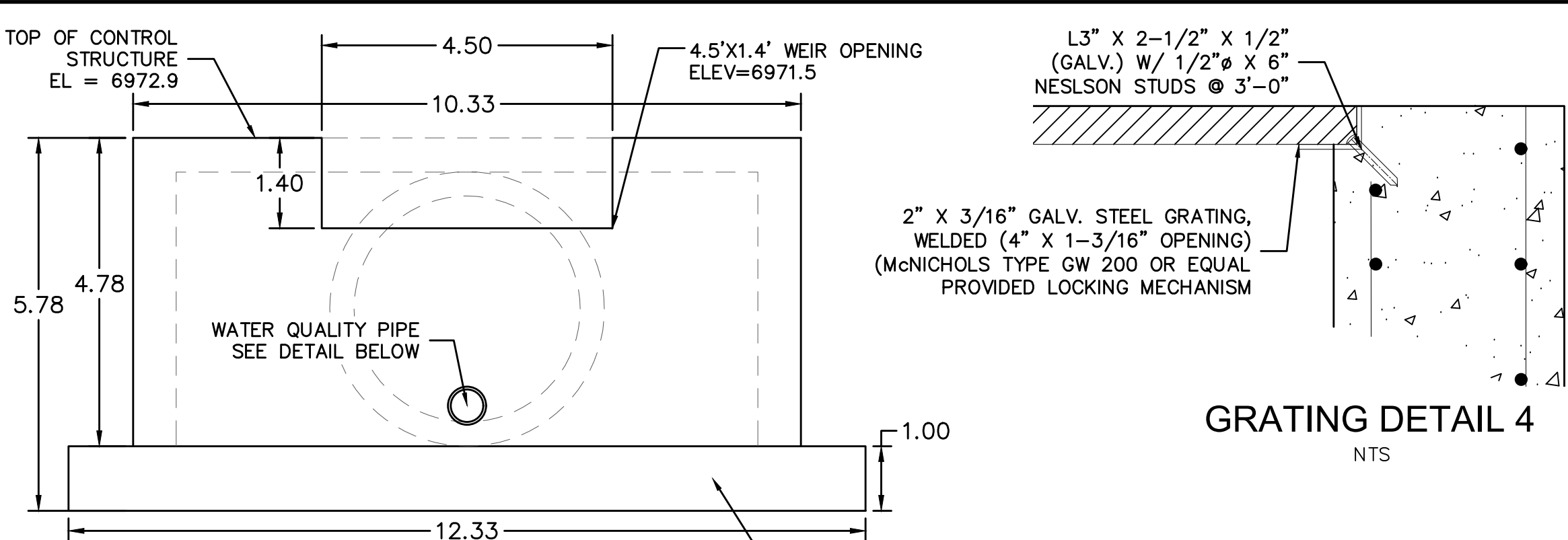
DETAIL 1.3
POND H
CONTROL STRUCTURE
NTS



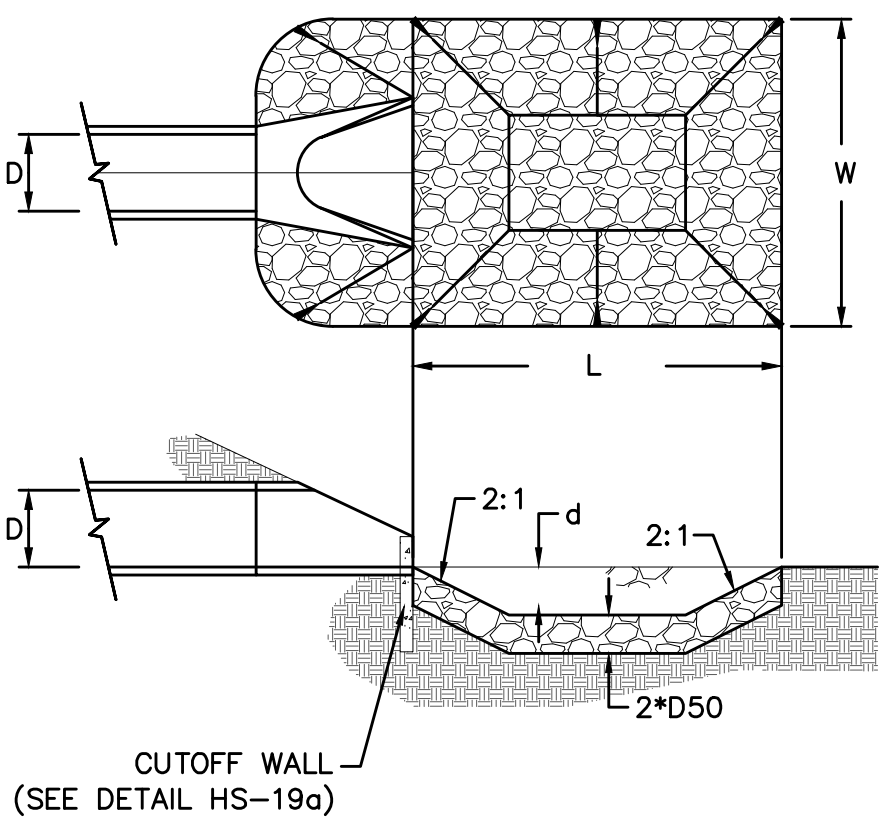
DETAIL 1.4
PERM. WATER QUALITY PIPE
NTS



DETAIL 1.5
TEMP. WATER QUALITY PIPE
NTS



DETAIL 1.2
CONTROL STRUCTURE
NTS



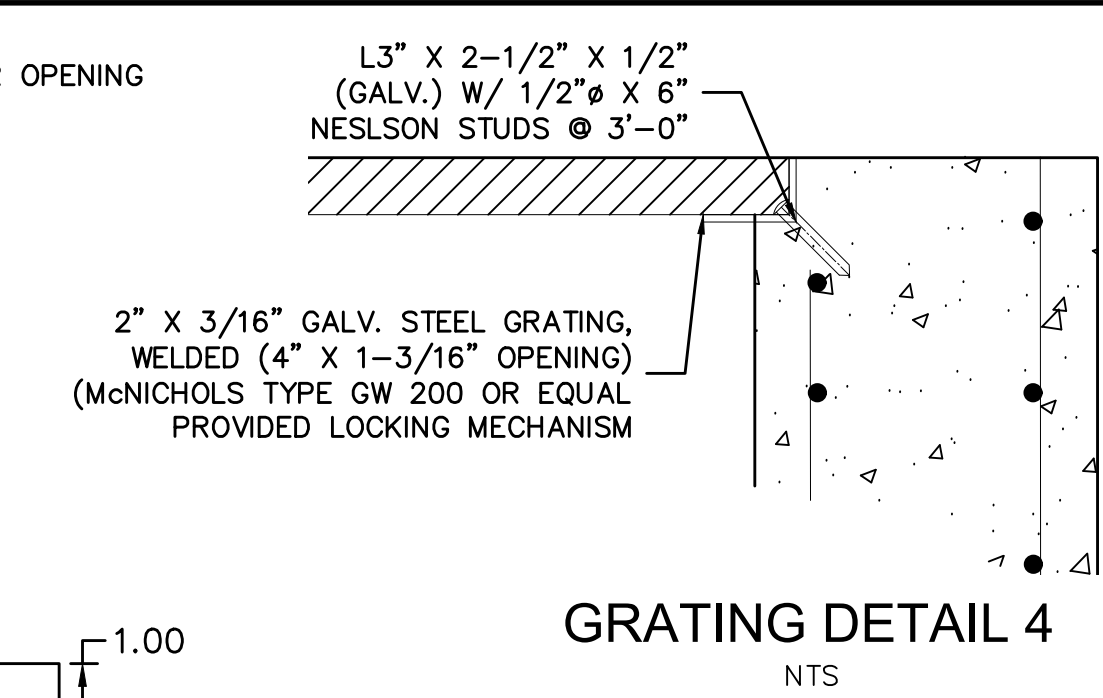
URBAN DRAINAGE AND FLOOD CONTROL DISTRICT (MODIFIED*)
Figure HS-19. Culvert and Outlet Erosion Protection
*RIP RAP RECTANGULAR POOL

NOTES:
1. Headwall with wingwalls or flared end section required at all culvert outlets.
2. Provide joint fasteners for flared end sections.

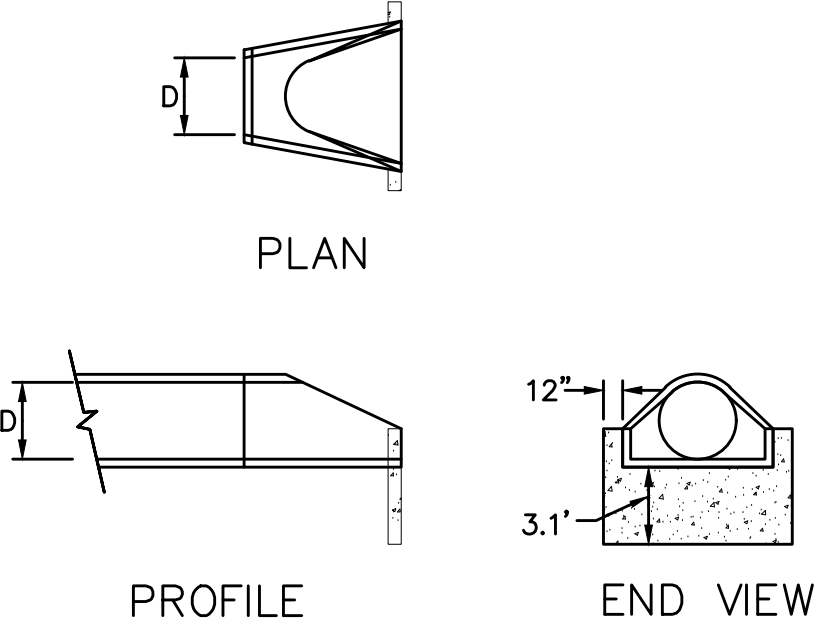
POND H
OUTLET PROTECTION DETAIL
NTS

PIPE OUTLET	L	W	d	TYPE	D ₅₀	CY	NOTES
42"	14.0	14.0	1.5	L	0.75'	10.9	SEE SHEET 15

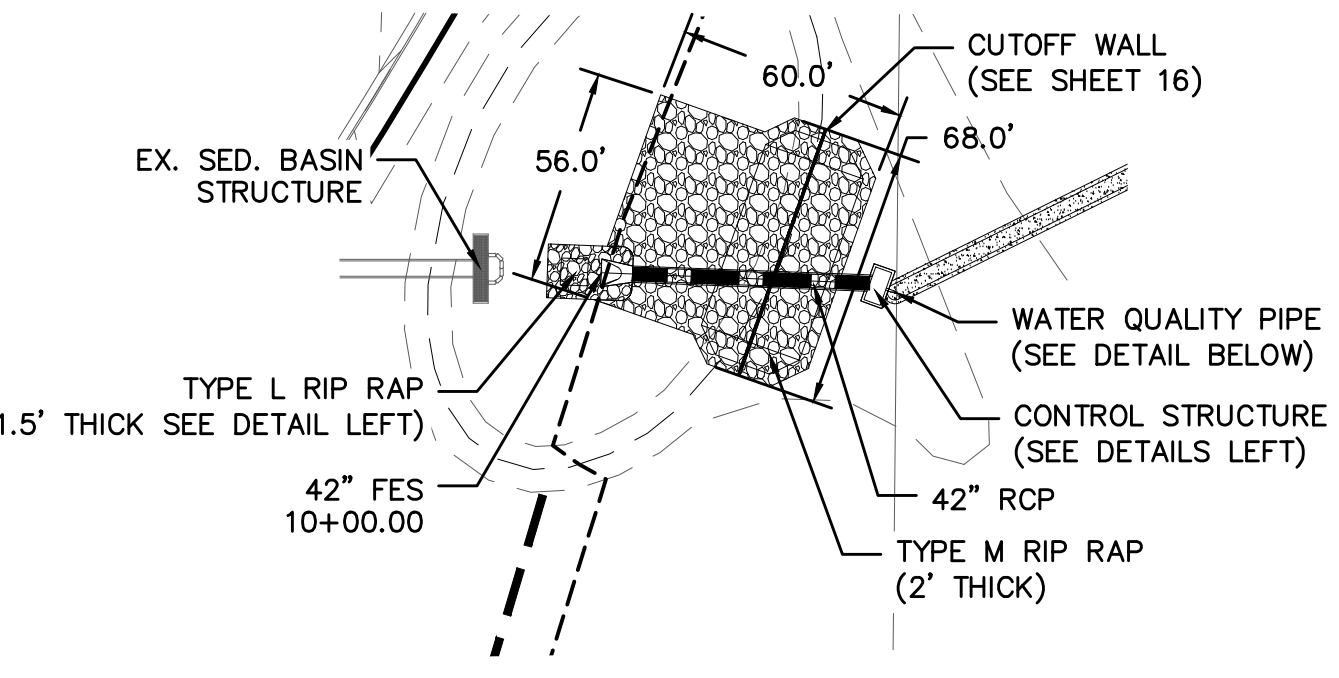
STORM #1



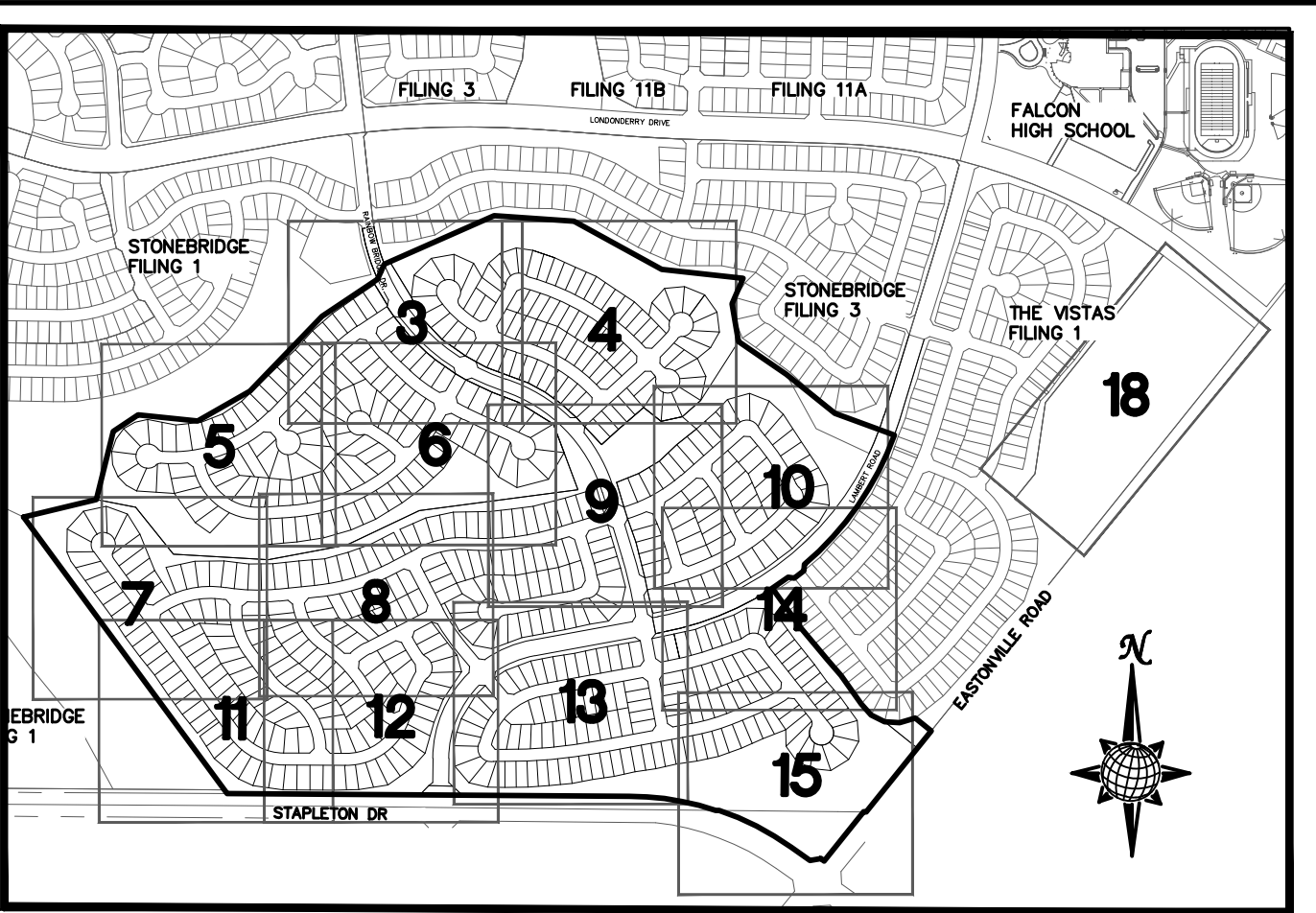
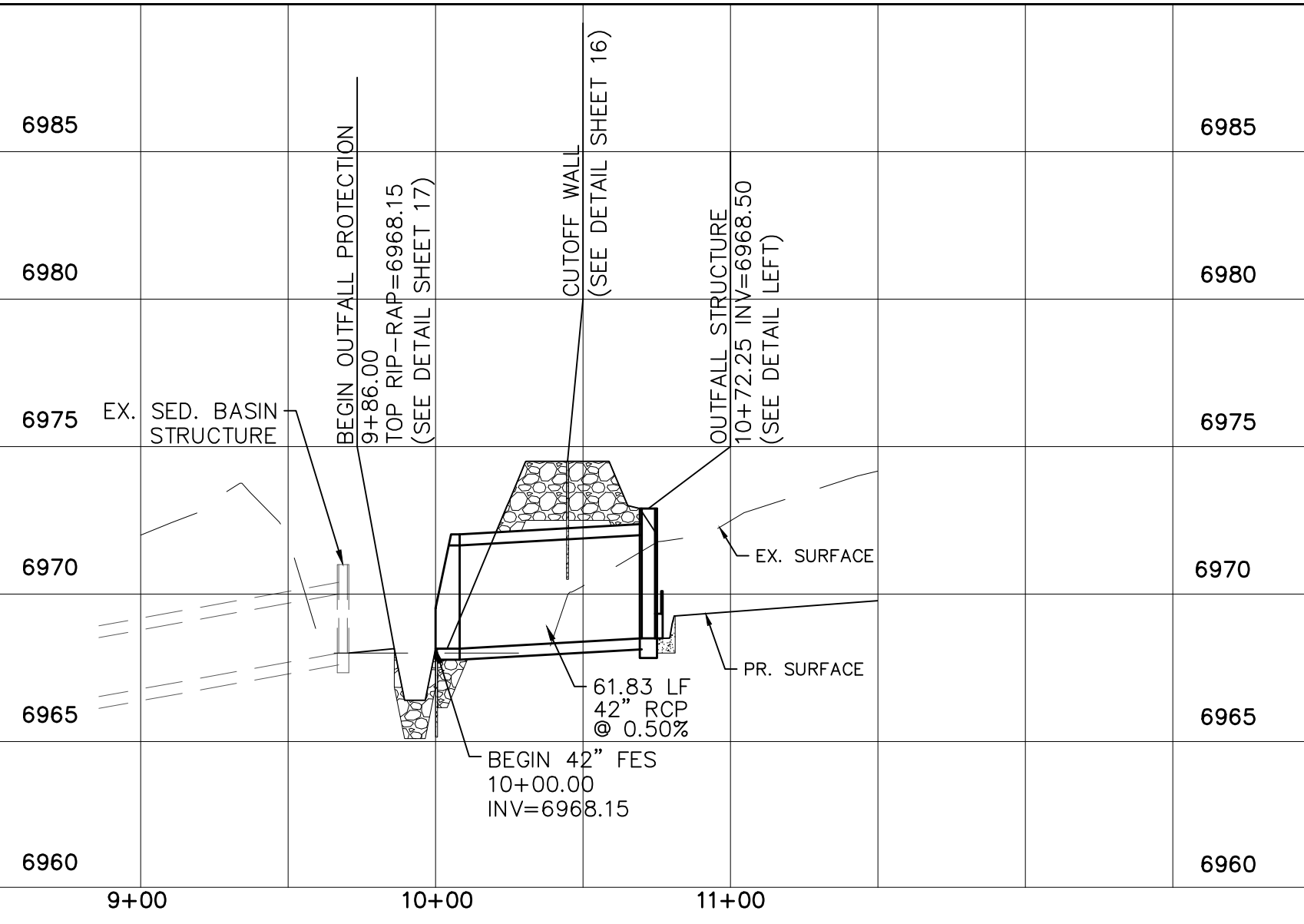
GRATING DETAIL 4
NTS



URBAN DRAINAGE AND FLOOD CONTROL DISTRICT
Figure HS-19a. Culvert Cutoff Wall



POND H OUTFALL



INDEX MAP
N.T.S.

NOTE:
ALL CONTOURS SHOWN WITHIN THE PLAN SET
ARE TO FINISHED SURFACE. ALL STREET
SECTIONS ARE TO BE GRADED TO ROUGH
SUB-GRADE AS SHOWN IN THEIR RESPECTIVE
TYPICAL STREET SECTION SHOWN ON SHEET 21.

CONTRACTOR SHALL PROTECT ALL EXISTING
UTILITIES.
EX. UTILITIES SEE CONSTRUCTION DRAWINGS FOR:
1)STONEBRIDGE FILING 1 AT MERIDIAN RANCH
2)STONEBRIDGE FILING 3 AT MERIDIAN RANCH
3)LONDONDERRY DRIVE/LAMBERT ROAD
CONSTRUCTION DRAWINGS
4)STAPLETON DRIVE CONSTRUCTION DRAWINGS
5)GUTHRIE RAW WATER EXTENSION THE VISTAS
FILING 1 OFFSITE
6)MERIDIAN RANCH FILING 11
7)VISTAS FILING 1 AT MERIDIAN RANCH

No.	Revisions	Date	Appr.	Date

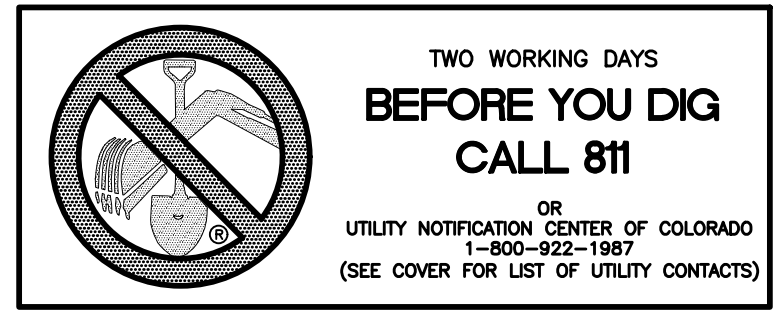
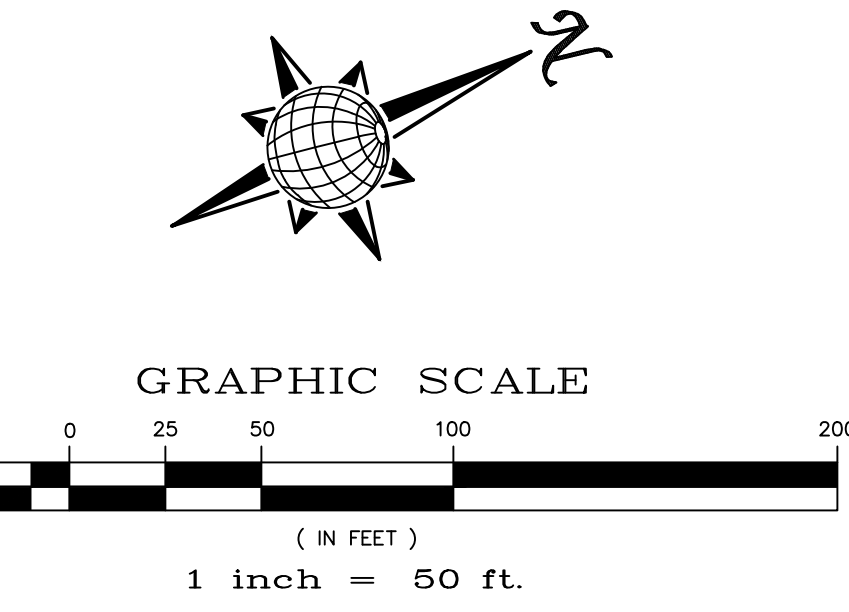

TECH CONTRACTORS
11886 STAPLETON DRIVE
FALCON, CO 80831
TELEPHONE: 719.495.7444
FAX: 719.495.2457



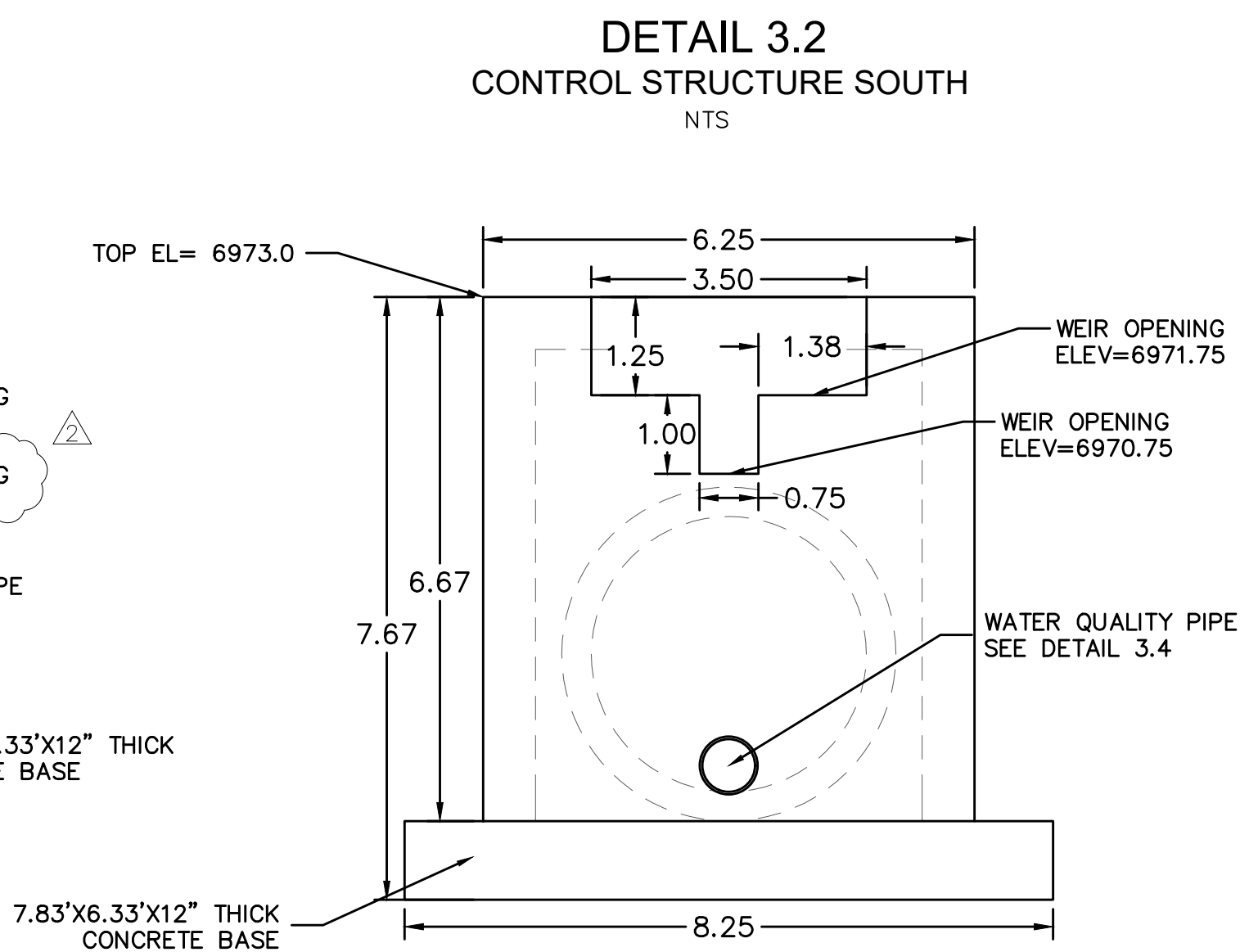
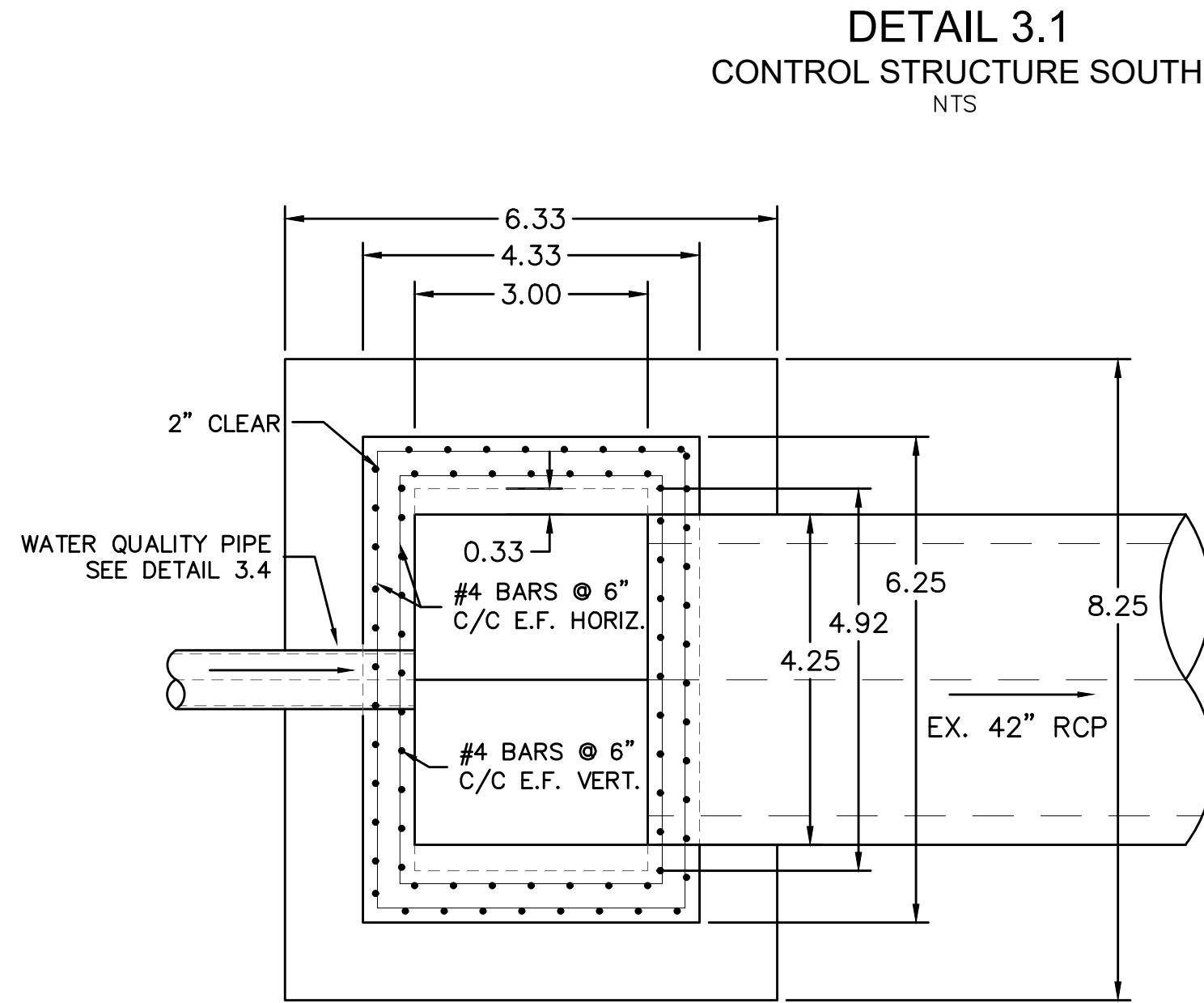
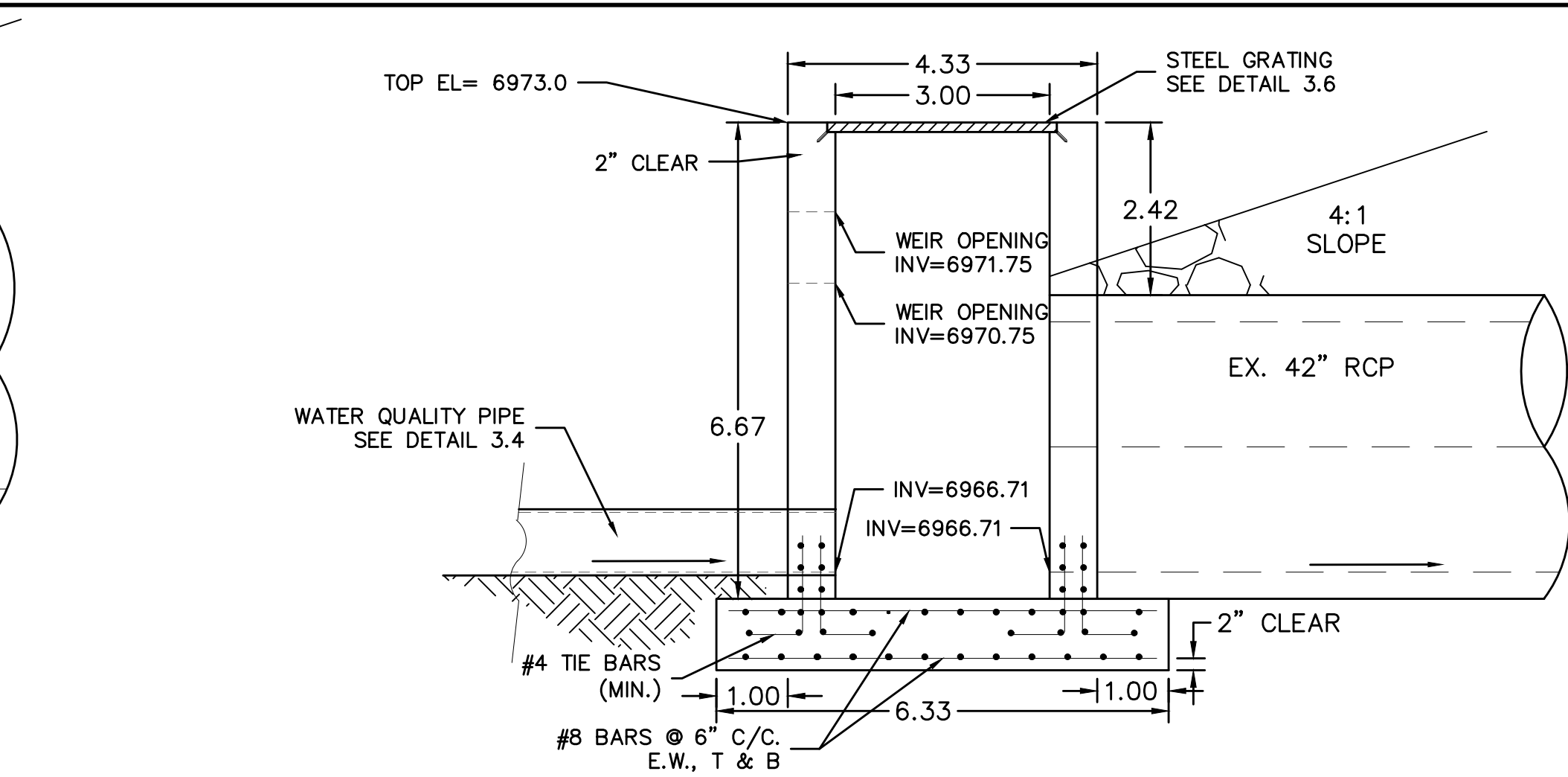
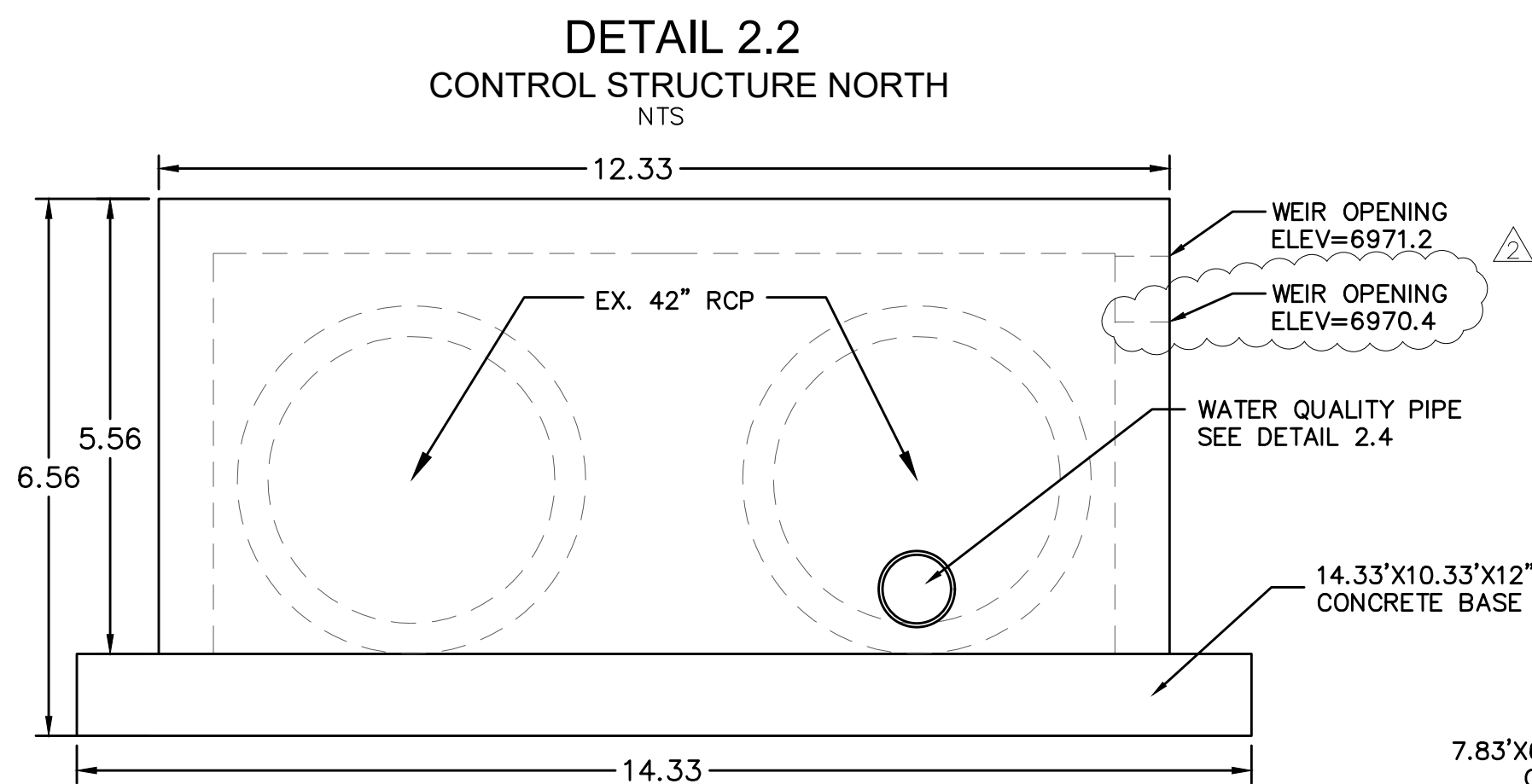
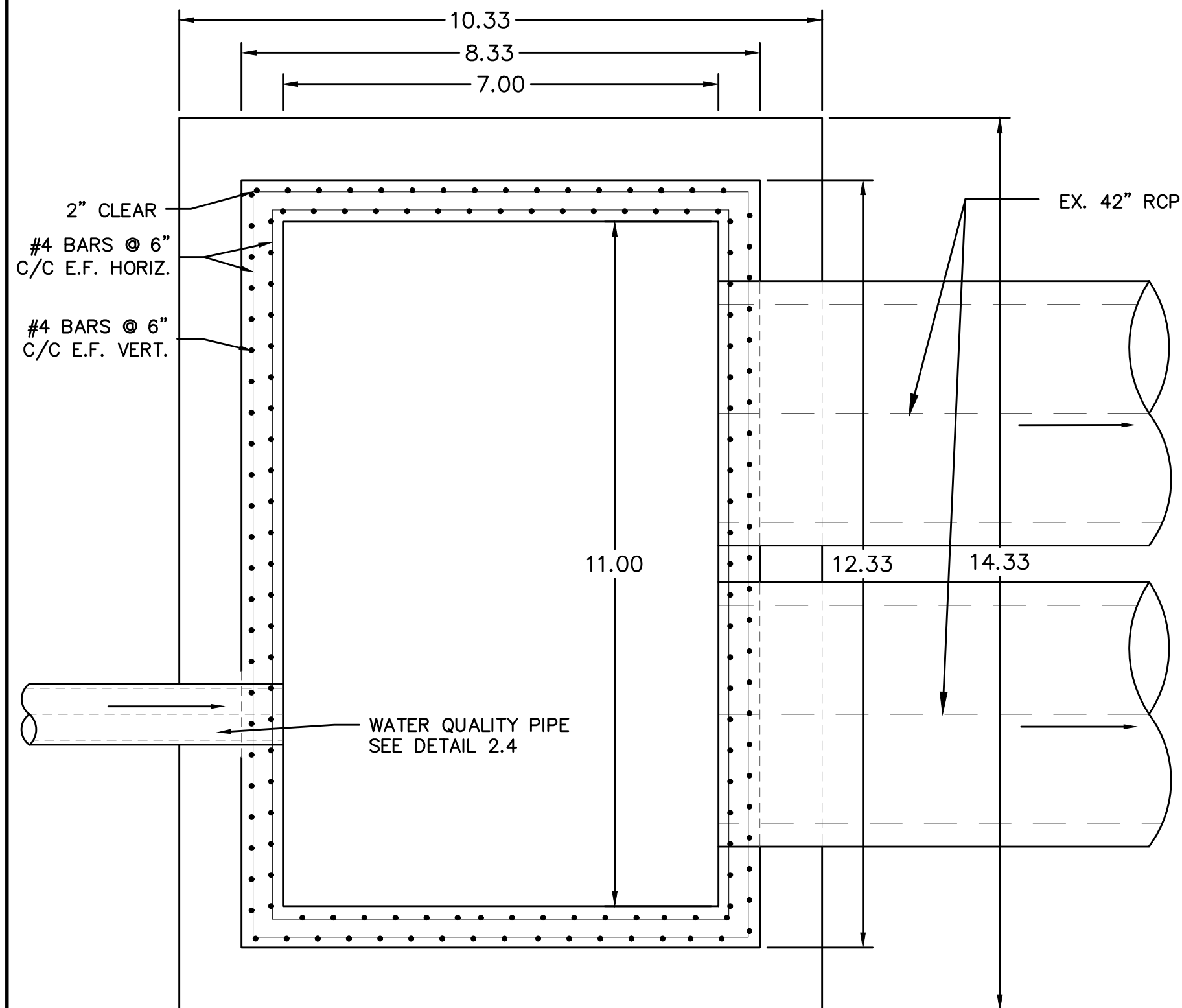
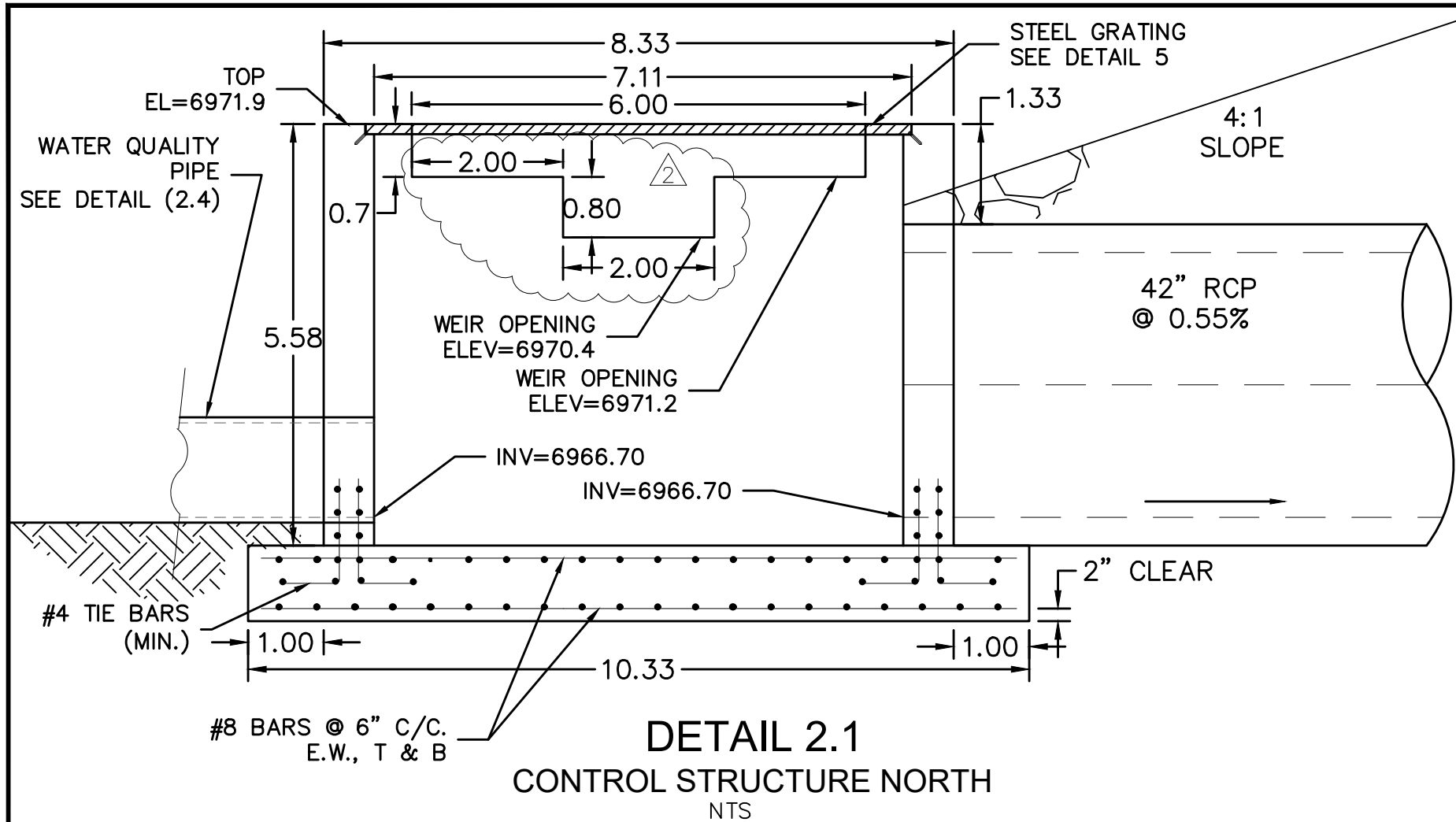
ROUGH GRADING WINDINGWALK
AT MERIDIAN RANCH
ROUGH GRADING/EROSION
CONTROL PLAN
DETAIL SHEET

Drawn by
Loc
Checked by
TAK
Date
FEB 2018

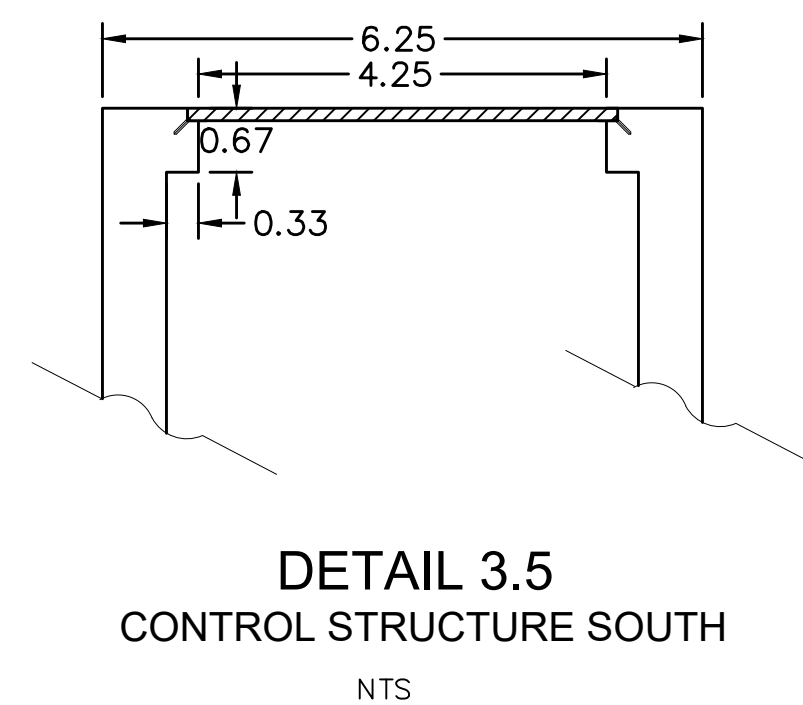
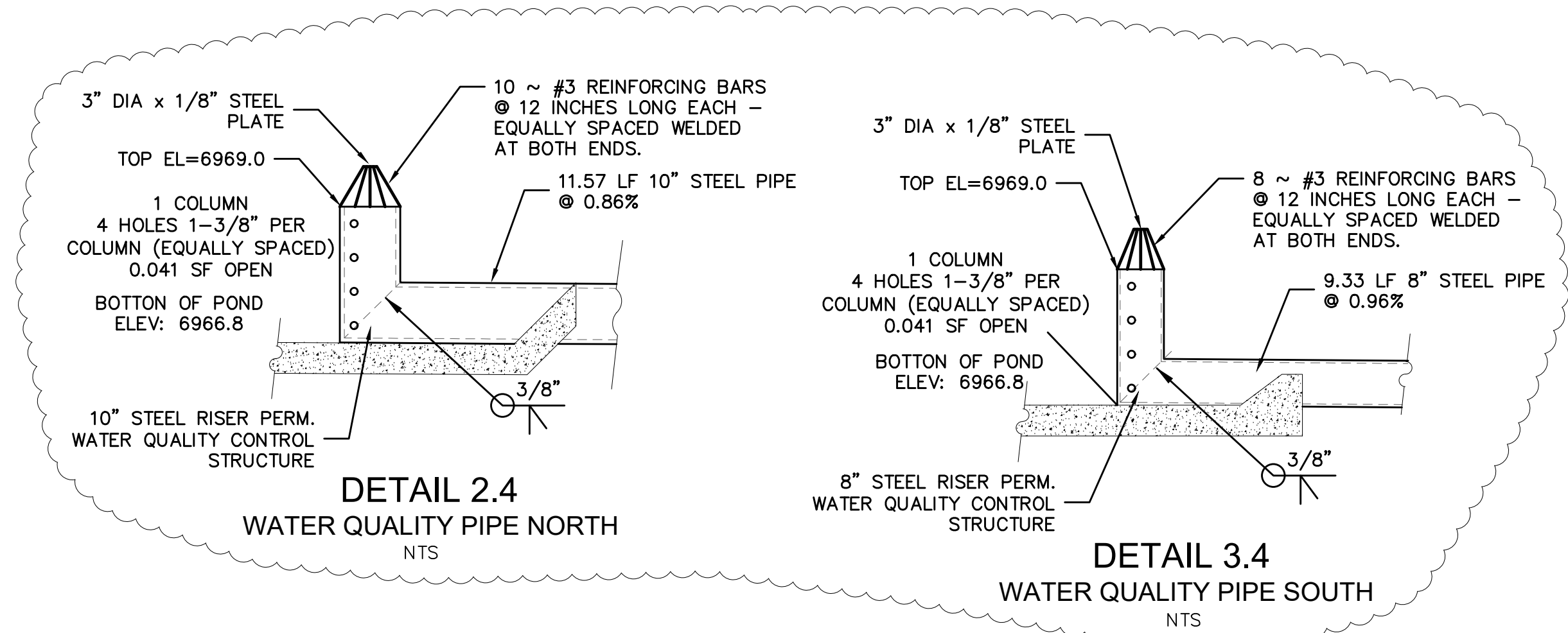
Scale
AS SHOWN
17 of 22



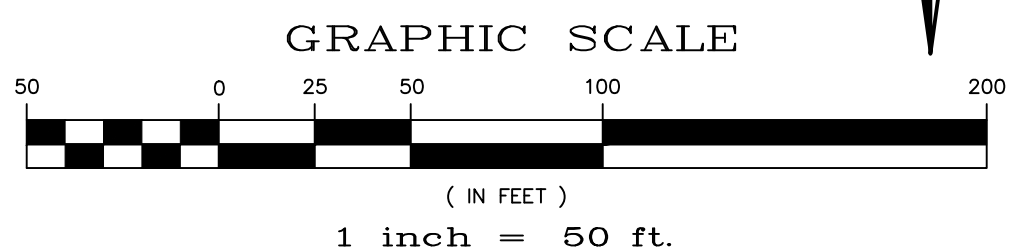
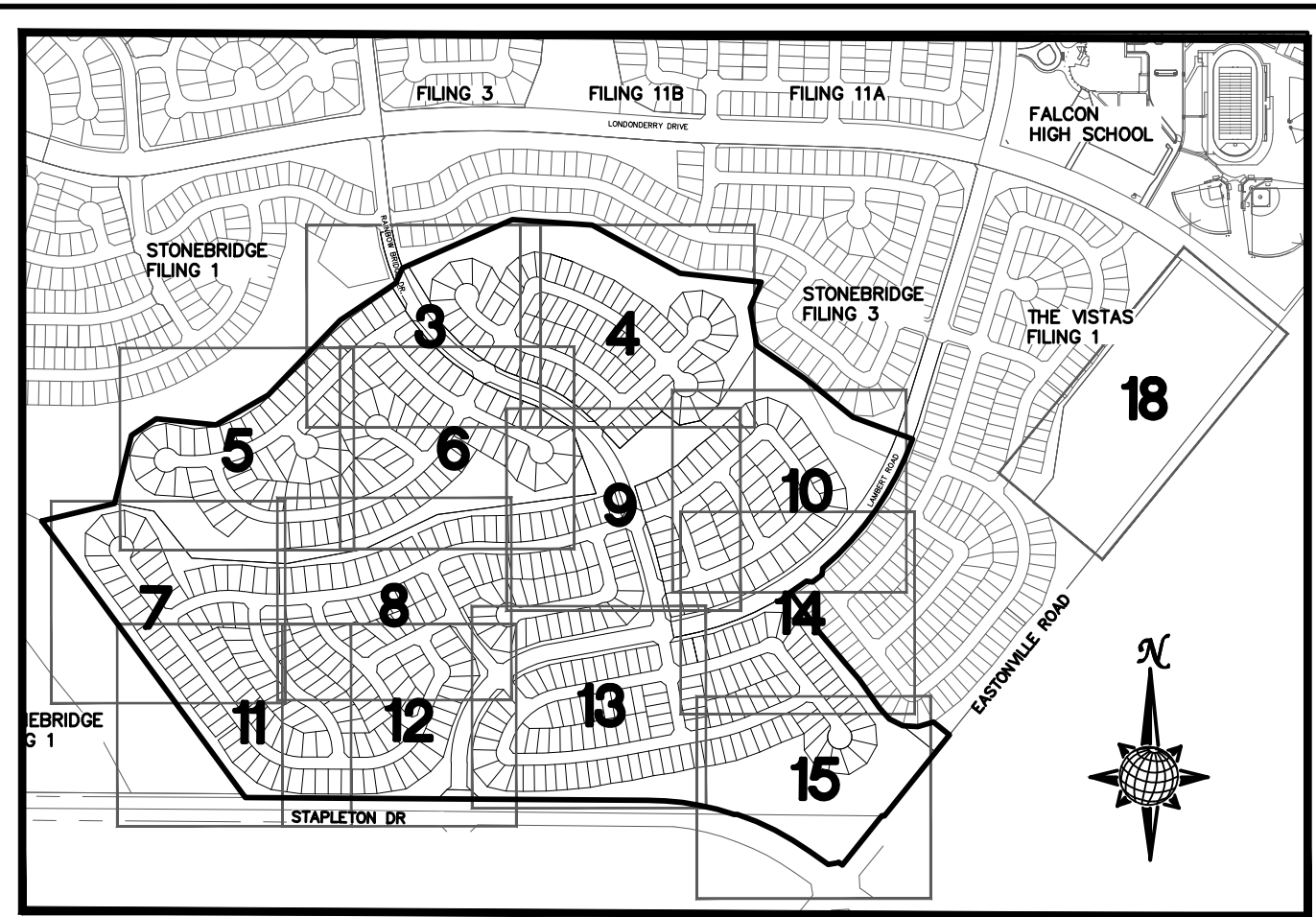

S:\CulpProj\Winding Walk Filing 1\DWG\PLAN SHEETS\WINDING WALK 1 TROUGH GRADING.dwg, 19 DETAIL SHEET, 3/21/2018 8:55:24 AM





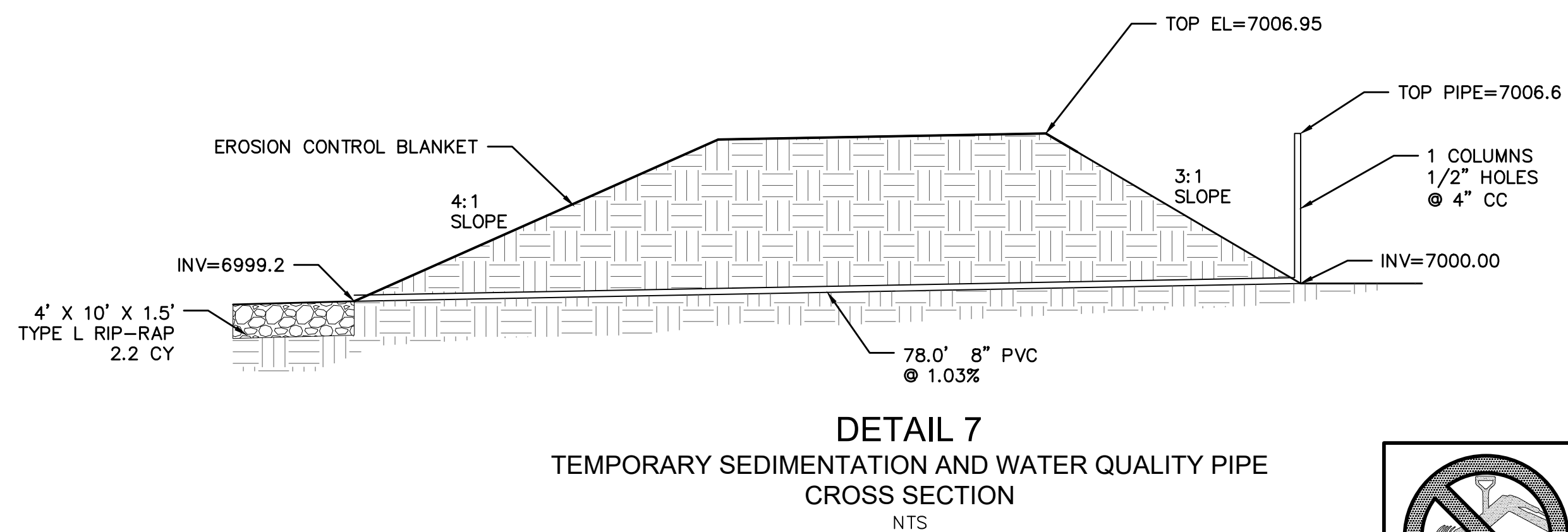
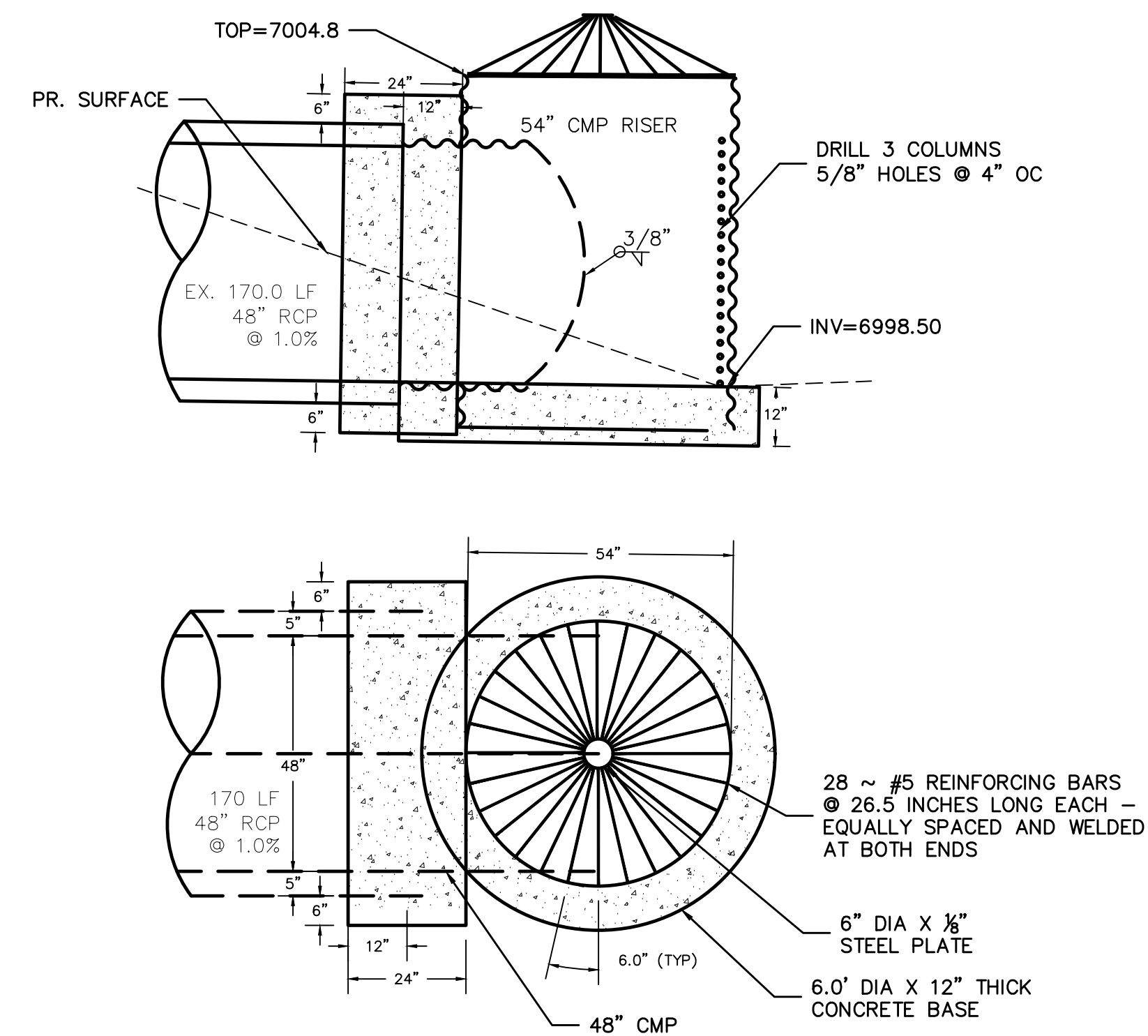
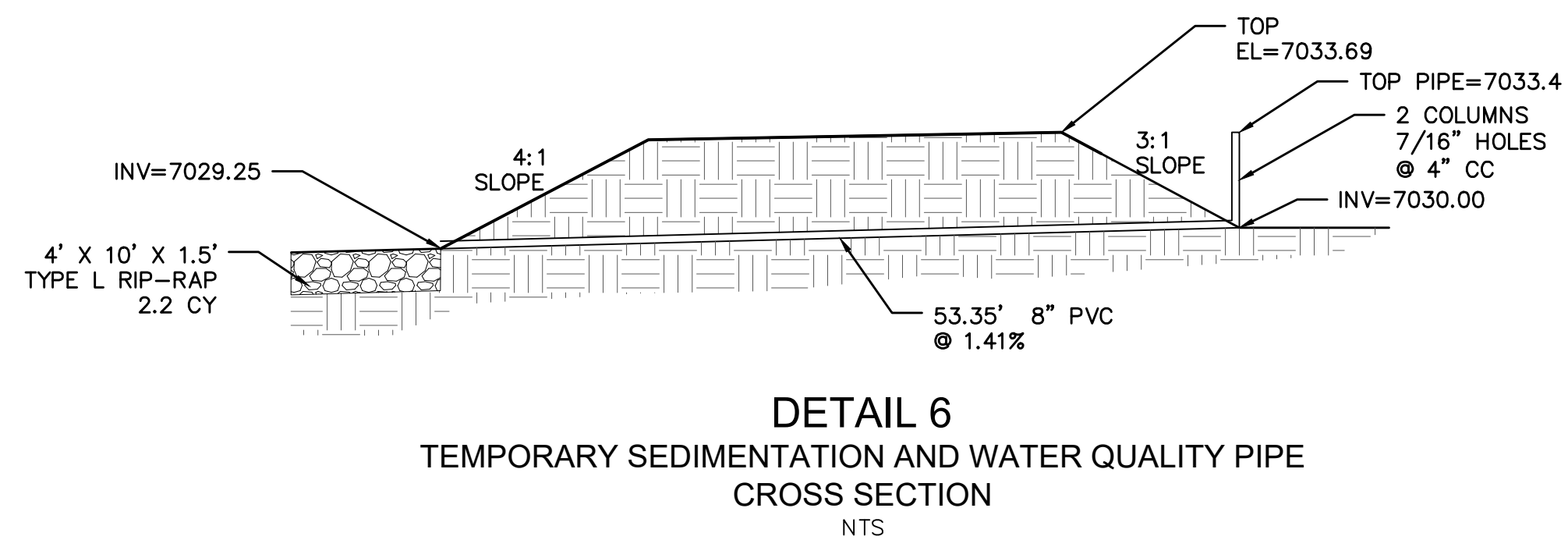
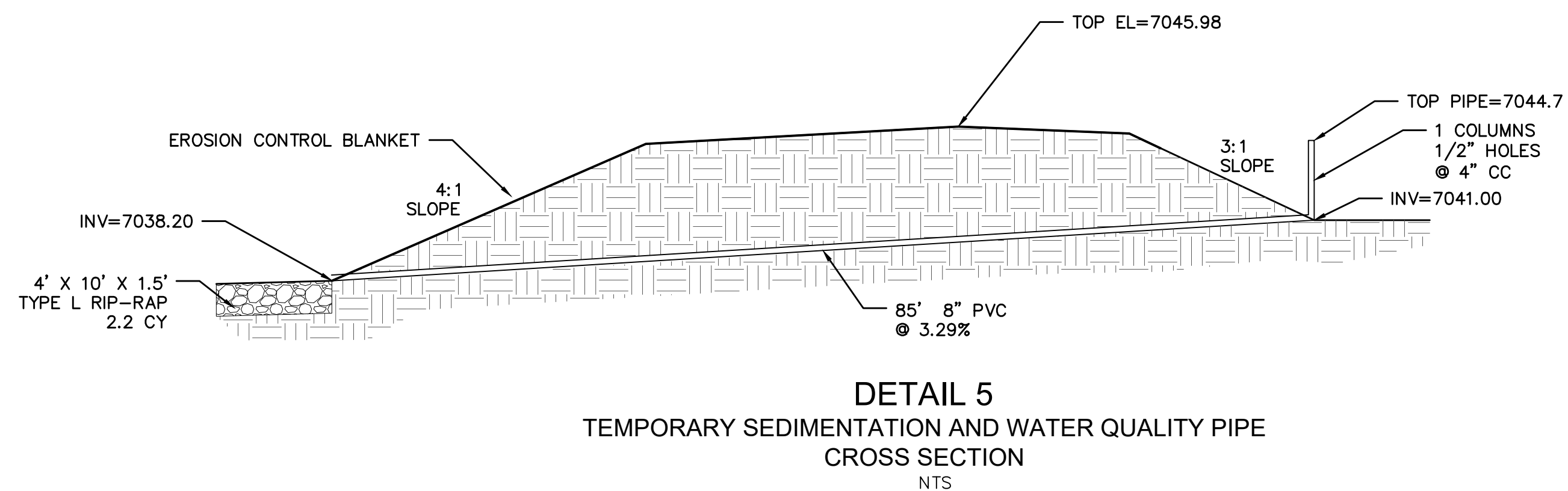
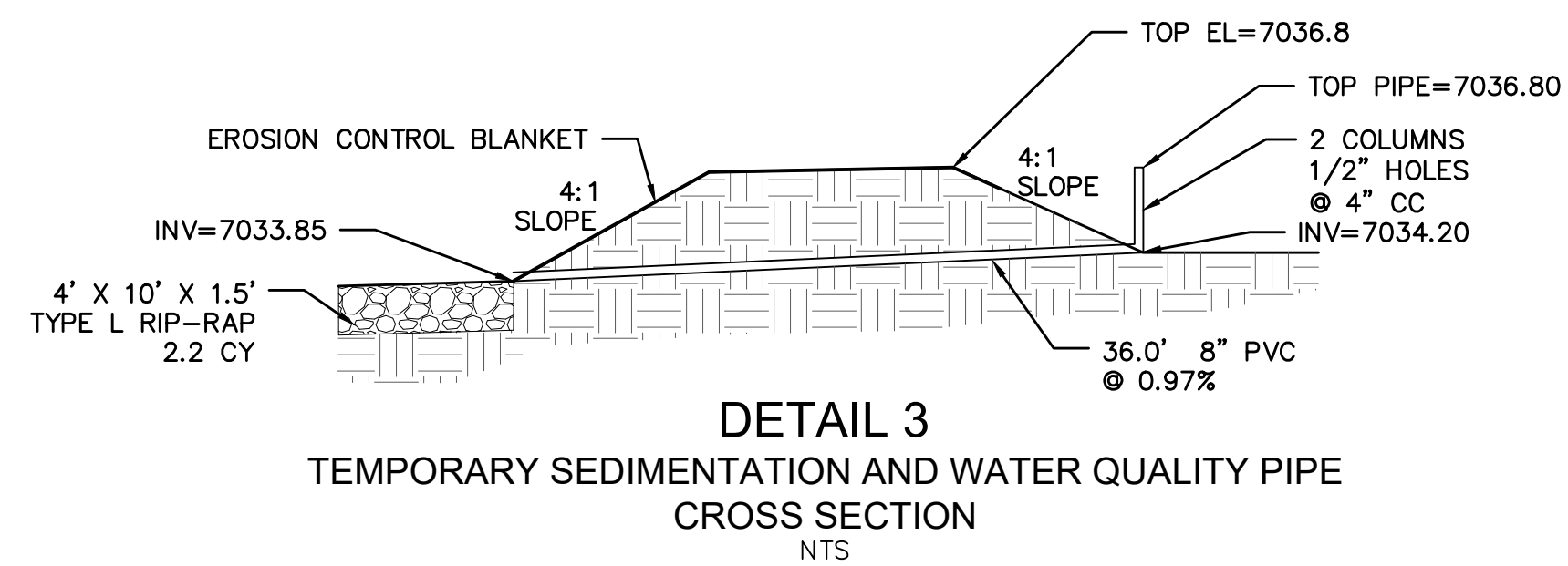
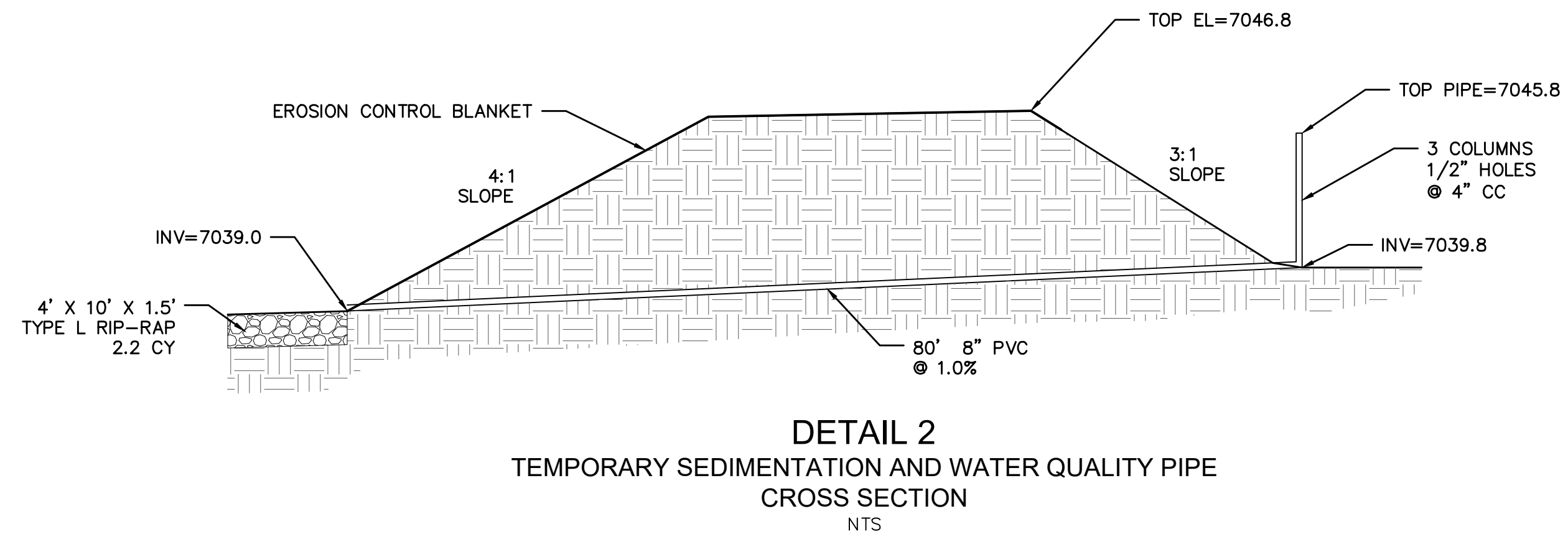
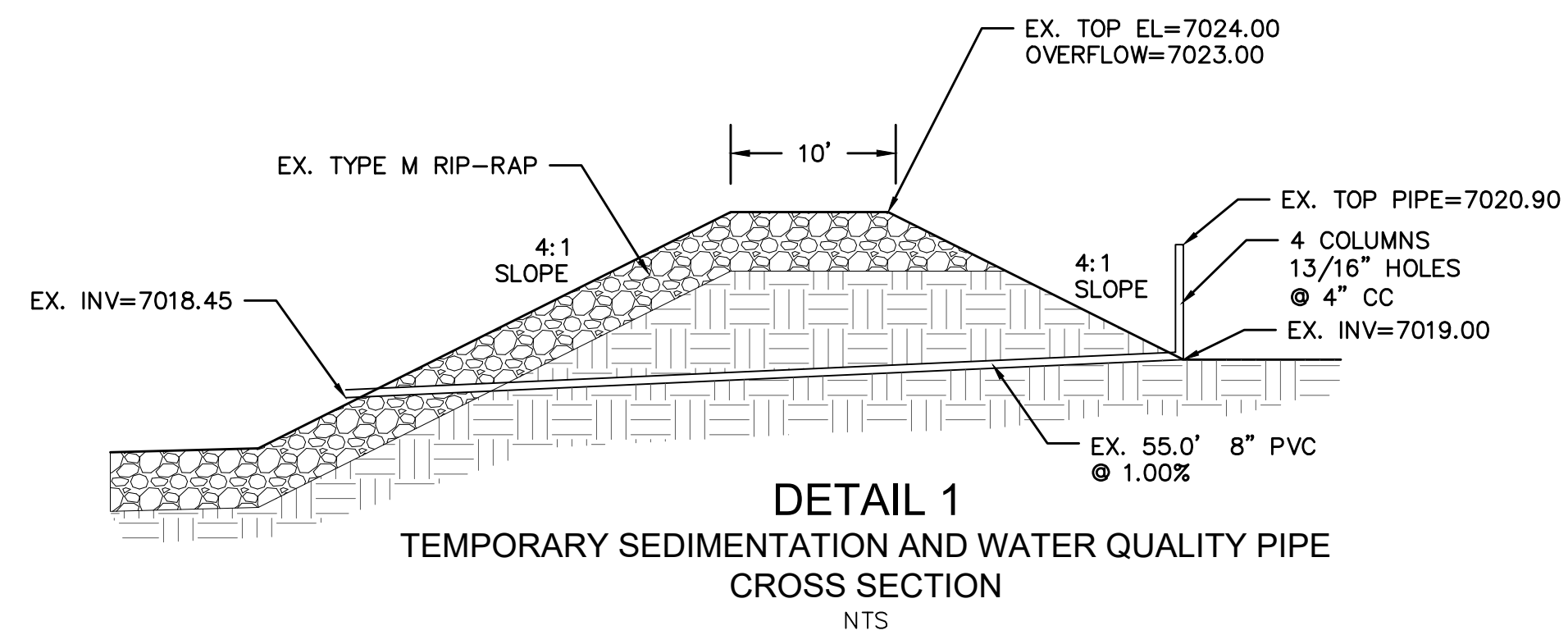
DETAIL 3.3 CONTROL STRUCTURE SOUTH NTS



CONCRETE CONTROL STRUCTURES FOR EXISTING DETENTION POND E ORIGINALLY APPROVED WITH MERIDIAN RANCH FILING 11A GRADING AND EROSION CONTROL PLANS DATED 09/09/2013. STRUCTURES MODIFIED FROM ORIGINAL DESIGN TO ACCOMMODATE THE UPDATED HYDROLOGIC MODELS ASSOCIATED WITH THE ADOPTION OF PORTIONS OF THE CITY OF COLORADO SPRINGS' 2014 DRAINAGE CRITERIA MANUAL



<div></div> <div>Scale AS SHOWN</div>		Drawn by LCA		<div>ROUGH GRADING WINDING WALK AT MERIDIAN RANCH ROUGH GRADING/EROSION CONTROL PLAN DETAIL SHEET</div>	<div> MERIDIAN RANCH</div>	<div>TECH CONTRACTORS 11886 STAPLETON DRIVE FALCON, CO 80831 TELEPHONE: 719.495.7444 FAX: 719.495.2457</div>		1		REVISED GRADES (SH 8 AND 12)	03/4/18	LCA		
		2						REVISED NORTH STRUC AND WQ OUTLETS (2.1, 2.4, 3.4) (SH 19)	03/2/18	TAK				
19 of 22		Date FEB 2018												
								No.		Revisions	Date	Invt.	Appr.	Date



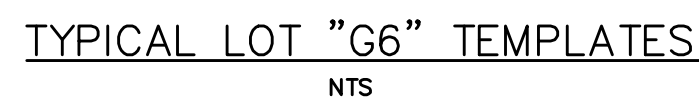
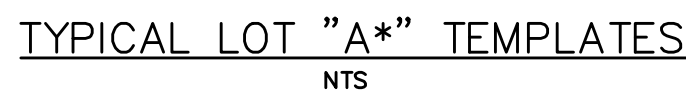
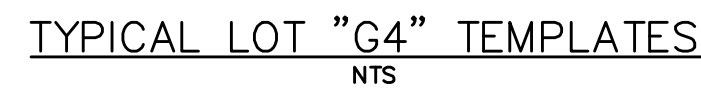
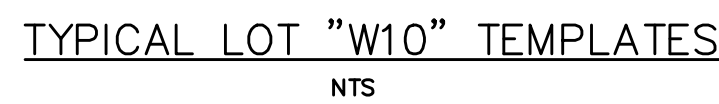
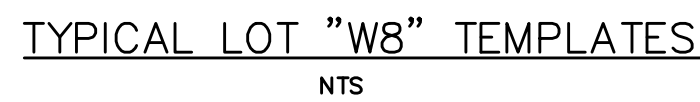
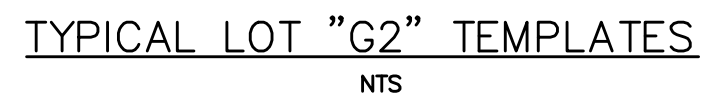
No.	Revisions	Date	Ini.	Appr.	Date


TECH CONTRACTORS
11886 STAPLETON DRIVE
FALCON, CO 80831
TELEPHONE: 719.495.7444
FAX: 719.495.2457


MERIDIAN RANCH

ROUGH GRADING+EROSION
CONTROL PLAN
DETAIL SHEET

<i>Scale</i> AS SHOWN	<i>Drawn by</i> LOG
	<i>Checked by</i> TAK
20 of 22	<i>Date</i> FEB 2018



	Scale AS SHOWN	Drawn by LOG	ROUGH GRADING WINDINGWALK AT MERIDIAN RANCH ROUGH GRADINGHEROSION CONTROL PLAN DETAIL SHEET	 MERIDIAN RANCH	TECH CONTRACTORS 11886 STAPLETON DRIVE FALCON, CO 80831 TELEPHONE: 719.495.7444 FAX: 719.495.2457						
		Checked by TAK									
		Date FEB 2018									
	21 of 22	No.				Date	Inst.	Appr.	Date		
						Revisions					

