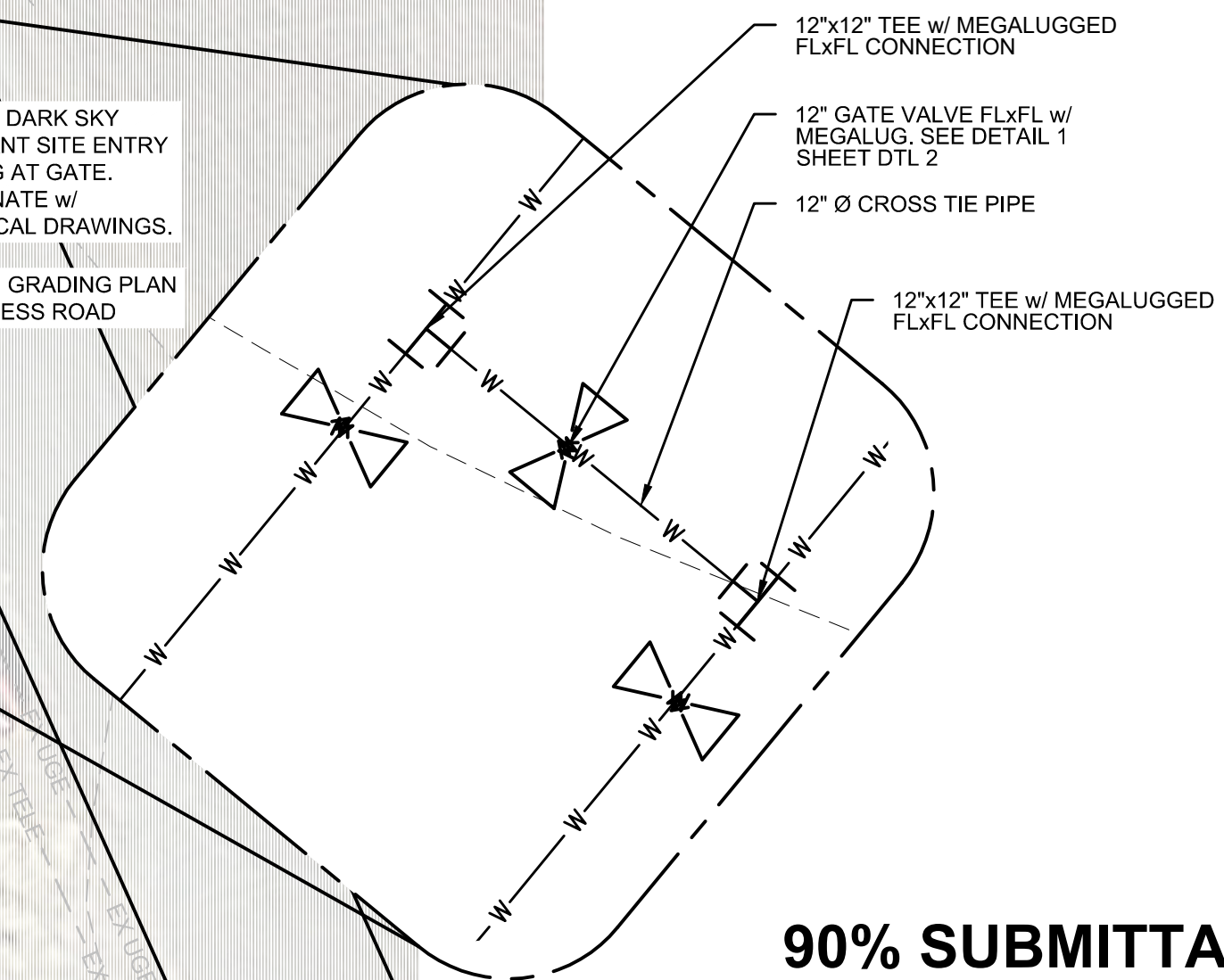






GENERAL SHEET NOTES:

1. PARCEL SURVEY INFO: LOT 6 FOREST VIEW ESTATES IV, COUNTY OF EL PASO, STATE OF COLORADO.
ADDRESS: 744 FOREST VIEW WAY
TSN: 7116204006
2. ELEVATIONS ARE BASED ON NGS BENCHMARK "K 294", ELEVATION 7238.31 (NAVD 88), AS STATED ON SURVEY PERFORMED BY BARRON LAND, LLC ON OCTOBER 11, 2016.
3. SITE SURVEY FILE IN CIVIL 3D FORMAT WILL BE MADE AVAILABLE TO CONTRACTOR FOR SITE STAKING/CONSTRUCTION PURPOSES AFTER PROVIDING CAD RELEASE FORM.
4. MOUNTAIN PEAKS TO PROVIDE SCADA PROGRAMMING UNDER SEPARATE CONTRACT w/ OWNER, CONTRACTOR TO PROVIDE EQUIPMENT AS PART OF THE TANK PROJECT.
5. CONTRACTOR TO PLACE SILT FENCE PRIOR TO START OF CONSTRUCTION . SILT FENCE TO BE MAINTAINED IN ACCORDANCE WITH EROSION PROTECTION BMP'S THROUGHOUT THE DURATION OF THE PROJECT.

GENERAL SHEET NOTES:
ALL SUBGRADE MECHANICAL
CONNECTIONS ARE TO BE
MEGALUGGED FLxFL CONNECTIONS



<div> <div>2.0M GALLON TANK</div> <div>SITE PLAN</div> </div>		PROJECT NO. 04-20-0153 DRAWN _____ DLB DESIGNED _____ DLB APPROVED _____ CLR QA/QC _____ CLR	<div> <div>PRELIMINARY DRAWING NOT FOR CONSTRUCTION</div> <div>  <div> 56 INVERNESS DRIVE EAST #112, ENGLEWOOD, CO 80112 PH: 720.232.6644 </div> </div> </div>	<table border="1"> <tr> <td>NO.</td> <td>REVISIONS</td> <td>BY</td> <td>DATE</td> </tr> <tr><td> </td><td> </td><td> </td><td> </td></tr> <tr><td> </td><td> </td><td> </td><td> </td></tr> <tr><td> </td><td> </td><td> </td><td> </td></tr> <tr><td> </td><td> </td><td> </td><td> </td></tr> <tr><td> </td><td> </td><td> </td><td> </td></tr> <tr><td> </td><td> </td><td> </td><td> </td></tr> <tr><td> </td><td> </td><td> </td><td> </td></tr> <tr><td> </td><td> </td><td> </td><td> </td></tr> <tr><td> </td><td> </td><td> </td><td> </td></tr> </table>	NO.	REVISIONS	BY	DATE																																				
	NO.	REVISIONS	BY	DATE																																								
SHEET NO: TS 100 DATE: MAY 2021 PAGE NO: OF	This document or any part thereof in detail or design shall not be copied without the written authorization of Forsgren Associates Inc.																																											

G:\Projects 20\04-20-0153 Monument Tank\CAD\Sheets\UPDATED TANK SITE PLAN 1.dwg - 5/24/2021 11:15 AM