
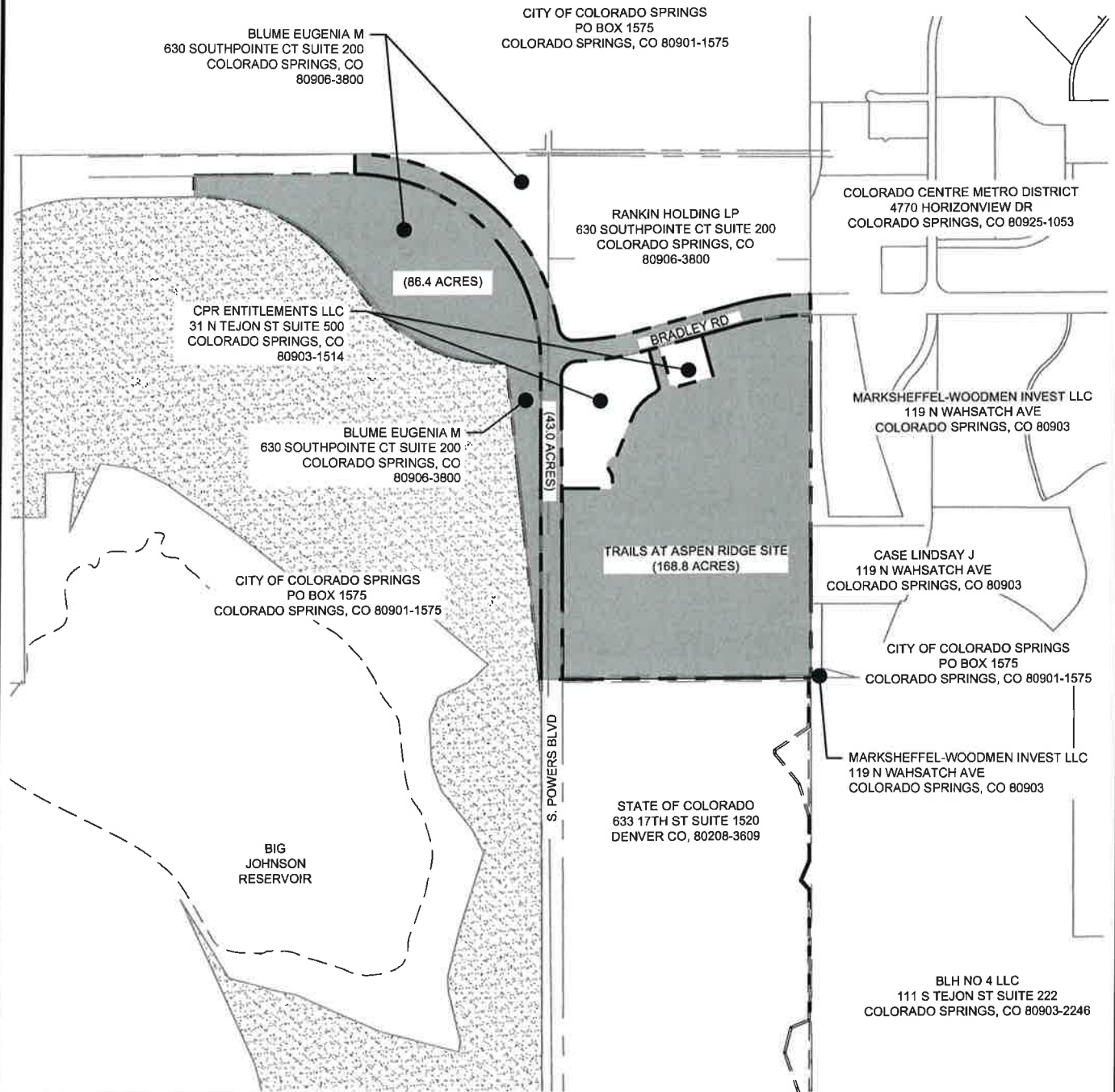



**NOTE:**  
 THE INFORMATION SHOWN ON THE METRO DISTRICT EXHIBITS IS CONCEPTUAL AND FOR ILLUSTRATION PURPOSES ONLY. THIS INFORMATION IS SUBJECT TO CHANGE THROUGHOUT THE APPROVAL PROCESS OF ALL APPLICABLE GOVERNING JURISDICTIONS.

LEGEND	
	SITE DISTRICT BOUNDARY (298.2 AC)



FILE NAME: s:\20-686-028 trails major armenon\100 Dwg\1105 exhibit\district map\TRAILS AT ASPEN RIDGE\MESSAGE\mber 2, 2021 2:26:36 PM CTB FILE: Matrix.ctb

PREPARED BY:



# WATERVIEW II METROPOLITAN DISTRICT BOUNDARY AREA MAP

DESIGNED BY: NMS	SCALE	DATE ISSUED: SEP 2021	DRAWING No.
	HORIZ. 1" = 1500'		
DRAWN BY: LCB	VERT. N/A	<b>EXHA.2</b>	
CHECKED BY: NMS			