


ENG-CDR20004-R5-MDDP.pdf Markup Summary


2 (1)



Subject: Callout
Page Index: 2
Date: 10/14/2022 11:21:52 AM
Author: dsdrice
Color: ■
Layer:
Space:
Page Label: 2

Joshua Palmer

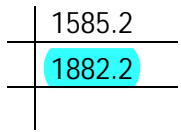
13 (1)



Subject: Callout
Page Index: 13
Date: 10/14/2022 12:12:55 PM
Author: dsdrice
Color: ■
Layer:
Space:
Page Label: 13

via storm drain through Homestead Filing 1

17 (2)



Subject:
Page Index: 17
Date: 10/14/2022 12:20:20 PM
Author: dsdrice
Color: ■
Layer:
Space:
Page Label: 17

1882.2

Subject: Callout
Page Index: 17
Date: 10/14/2022 12:40:39 PM
Author: dsdrice
Color: ■
Layer:
Space:
Page Label: 17

Staff is still awaiting City concurrence that this is an acceptable flow rate.

19 (1)



Subject: Callout
Page Index: 19
Date: 10/14/2022 12:53:35 PM
Author: dsdrice
Color: ■
Layer:
Space:
Page Label: 19

Address bank stabilization along the west side of the channel in the Homestead North development (from the Wheatland Drive cul-de-sac to Poco Road) and along Filing 3 at the south end.

90 (1)



Subject: Highlight
Page Index: 90
Date: 10/14/2022 12:59:20 PM
Author: dsdrice
Color: ■
Layer:
Space:
Page Label: 90

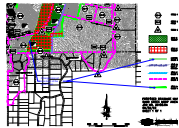
361 (1)



Subject: Callout
Page Index: 361
Date: 10/14/2022 4:02:09 PM
Author: dsdrice
Color: ■
Layer:
Space:
Page Label: 361

Add a note justifying these changes.

389 (6)



Subject: Callout
Page Index: 389
Date: 10/14/2022 11:50:07 AM
Author: dsdrice
Color: ■
Layer:
Space:
Page Label: 389

Change color of one layer of the green lines



Subject: Callout
Page Index: 389
Date: 10/14/2022 11:57:21 AM
Author: dsdrice
Color: ■
Layer:
Space:
Page Label: 389

basin line missing?

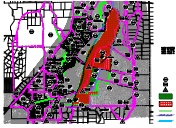



Subject: PolyLine
Page Index: 389
Date: 10/14/2022 12:11:03 PM
Author: dsdrice
Color: ■
Layer:
Space:
Page Label: 389





Subject: Callout
Page Index: 389
Date: 10/14/2022 12:11:50 PM
Author: dsdrice
Color: ■
Layer:
Space:
Page Label: 389

Storm drain from DP26 to SC



Subject: Highlight
Page Index: 389
Date: 10/14/2022 4:11:05 PM
Author: dsdrice
Color: 
Layer:
Space:
Page Label: 389



Subject: Callout
Page Index: 389
Date: 10/14/2022 4:12:59 PM
Author: dsdrice
Color: 
Layer:
Space:
Page Label: 389

The basin line between main and east tributaries should follow the existing contours