

GREEN MOUNTAIN FALLS CHURCH DEVELOPMENT PLAN

SITUATED IN A PORTION OF THE SOUTHEAST QUARTER OF THE SOUTHEAST QUARTER OF
SECTION 5 AND THE EAST HALF OF THE NORTHEAST QUARTER OF SECTION 8, TOWNSHIP 13
SOUTH, RANGE 68 WEST OF THE 6TH P.M., COUNTY OF EL PASO, STATE OF COLORADO

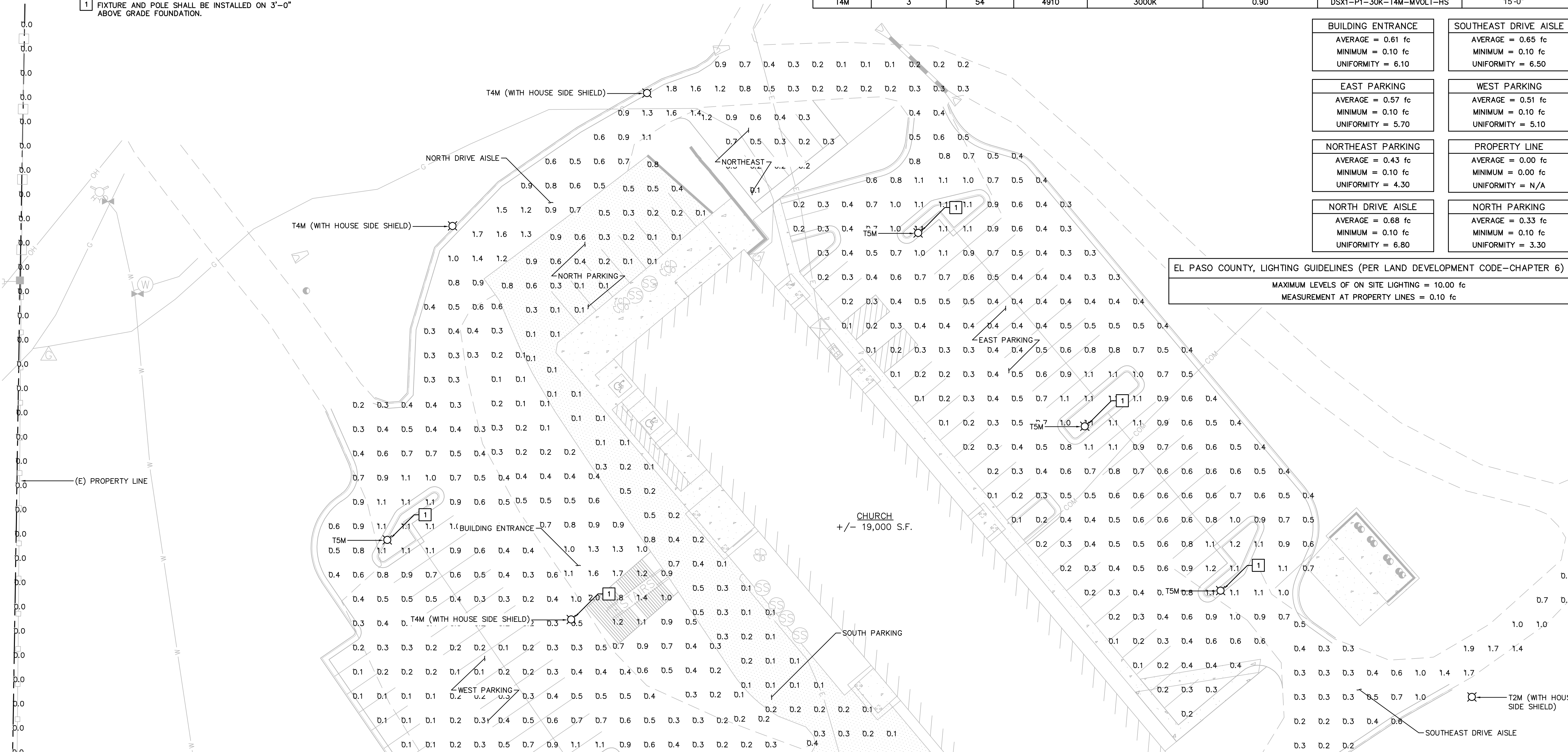
GENERAL NOTES:

- 1 FIXTURE AND POLE SHALL BE INSTALLED ON 3'-0" ABOVE GRADE FOUNDATION.

LUMINAIRE SCHEDULE							
LABEL	QUANTITY	WATTS	LUMENS	COLOR TEMPERATURE	LIGHT LOSS FACTOR	CATALOG NUMBER	MOUNTING HEIGHT
T3M	1	54	6278	3000K	0.90	DSX1-P1-30K-T3M-MVOLT	15'-0"
T5M	5	54	6710	3000K	0.90	DSX1-P1-30K-T5M-MVOLT	15'-0"
T2M	6	54	5285	3000K	0.90	DSX1-P1-30K-T2M-MVOLT-HS	15'-0"
T4M	3	54	4910	3000K	0.90	DSX1-P1-30K-T4M-MVOLT-HS	15'-0"

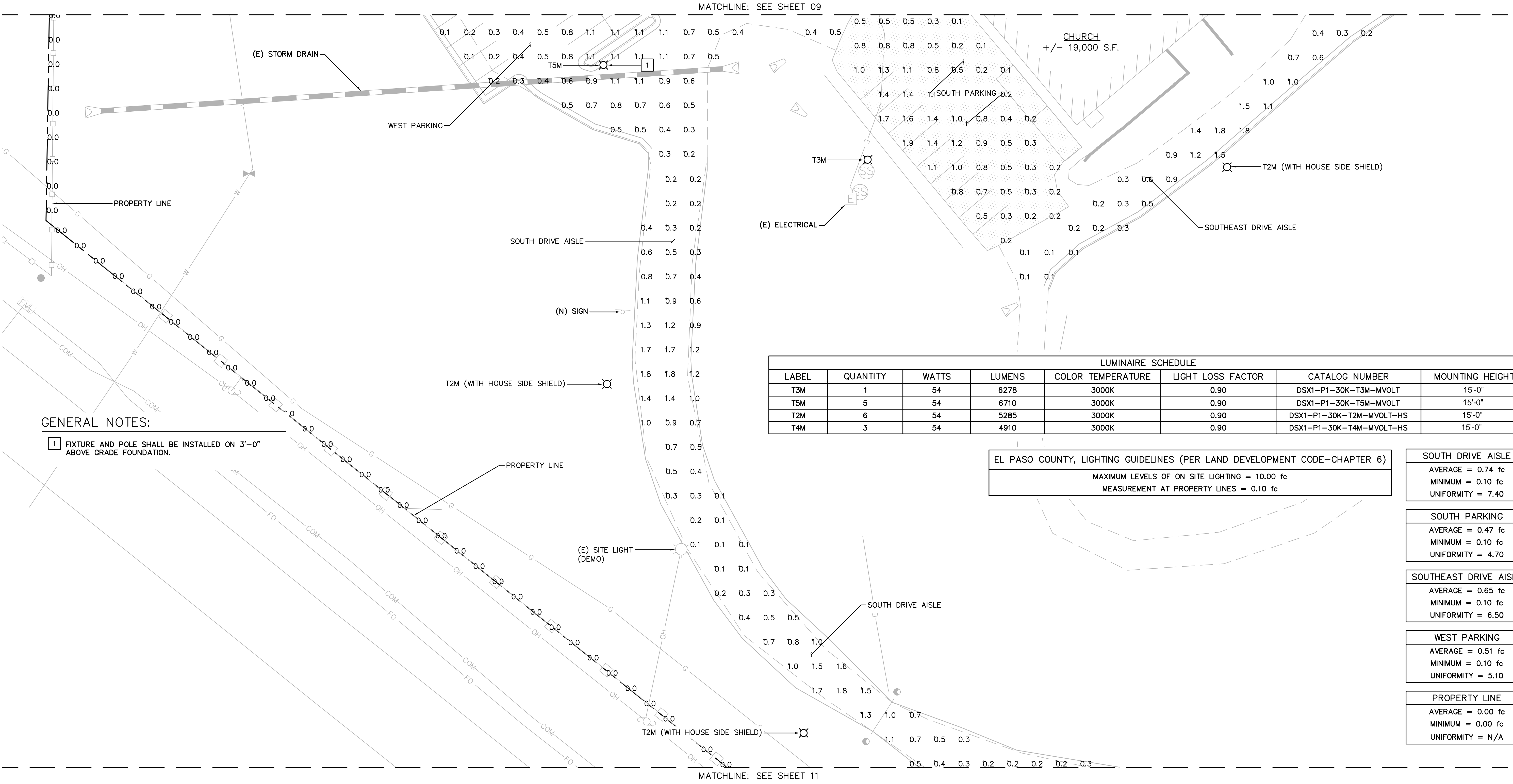
BUILDING ENTRANCE AVERAGE = 0.61 fc MINIMUM = 0.10 fc UNIFORMITY = 6.10	SOUTHEAST DRIVE AISLE AVERAGE = 0.65 fc MINIMUM = 0.10 fc UNIFORMITY = 6.50
EAST PARKING AVERAGE = 0.57 fc MINIMUM = 0.10 fc UNIFORMITY = 5.70	WEST PARKING AVERAGE = 0.51 fc MINIMUM = 0.10 fc UNIFORMITY = 5.10
NORTHEAST PARKING AVERAGE = 0.43 fc MINIMUM = 0.10 fc UNIFORMITY = 4.30	PROPERTY LINE AVERAGE = 0.00 fc MINIMUM = 0.00 fc UNIFORMITY = N/A
NORTH DRIVE AISLE AVERAGE = 0.68 fc MINIMUM = 0.10 fc UNIFORMITY = 6.80	NORTH PARKING AVERAGE = 0.33 fc MINIMUM = 0.10 fc UNIFORMITY = 3.30

EL PASO COUNTY, LIGHTING GUIDELINES (PER LAND DEVELOPMENT CODE-CHAPTER 6)
MAXIMUM LEVELS OF ON SITE LIGHTING = 10.00 fc
MEASUREMENT AT PROPERTY LINES = 0.10 fc



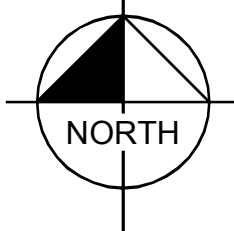
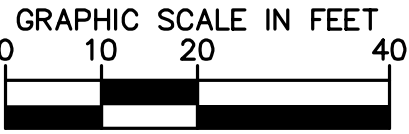
GREEN MOUNTAIN FALLS CHURCH DEVELOPMENT PLAN

SITUATED IN A PORTION OF THE SOUTHEAST QUARTER OF THE SOUTHEAST QUARTER OF
SECTION 5 AND THE EAST HALF OF THE NORTHEAST QUARTER OF SECTION 8, TOWNSHIP 13
SOUTH, RANGE 68 WEST OF THE 6TH P.M., COUNTY OF EL PASO, STATE OF COLORADO



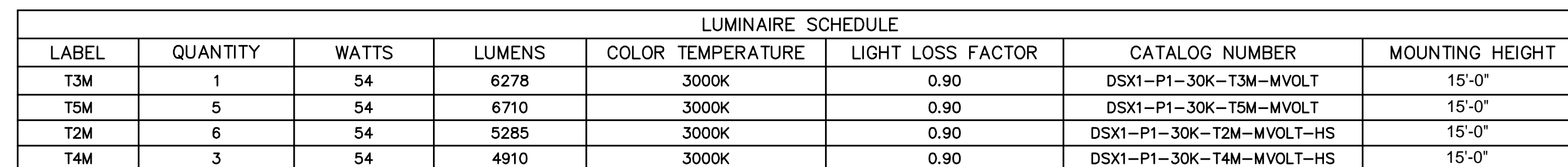
Kimley»Horn

© 2019 KIMLEY-HORN AND ASSOCIATES, INC.
2 NORTH NEVADA AVENUE, SUITE 300
COLORADO SPRINGS, COLORADO 80903 (719) 453-0180



ISSUED: 7/17/19
PHOTOMETRIC PLAN
SHEET 10 OF 13

SITUATED IN A PORTION OF THE SOUTHEAST QUARTER OF THE SOUTHEAST QUARTER OF SECTION 5 AND THE EAST HALF OF THE NORTHEAST QUARTER OF SECTION 8, TOWNSHIP 13 SOUTH, RANGE 68 WEST OF THE 6TH P.M., COUNTY OF EL PASO, STATE OF COLORADO



SITUATED IN A PORTION OF THE SOUTHEAST QUARTER OF THE SOUTHEAST QUARTER OF SECTION 5 AND THE EAST HALF OF THE NORTHEAST QUARTER OF SECTION 8, TOWNSHIP 13 SOUTH, RANGE 68 WEST OF THE 6TH P.M., COUNTY OF EL PASO, STATE OF COLORADO

(A) LITHONIA DSX1 LUMINAIRE (1 OF 2)
- SCALE: N.T.S.

(B) LITHONIA DSX1 LUMINAIRE (2 OF 2)
- SCALE: N.T.S.