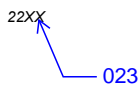



# ENG-SF22023-R1-FDR.pdf Markup Summary

1 (3)



**Subject:** Callout  
**Page Index:** 1  
**Date:** 8/19/2022 2:53:13 PM  
**Author:** dsdrice  
**Color:** ■  
**Layer:**  
**Space:**  
**Page Label:** 1

023




**Subject:** PCD Comment Legend  
**Page Index:** 1  
**Date:** 8/19/2022 2:53:19 PM  
**Author:** dsdrice  
**Color:** ■  
**Layer:**  
**Space:**  
**Page Label:** 1



**Subject:** EPC ENG Review  
**Page Index:** 1  
**Date:** 8/19/2022 2:53:24 PM  
**Author:** dsdrice  
**Color:** ■  
**Layer:**  
**Space:**  
**Page Label:** 1

2 (1)



**Subject:** Callout  
**Page Index:** 2  
**Date:** 8/19/2022 9:24:04 AM  
**Author:** dsdrice  
**Color:** ■  
**Layer:**  
**Space:**  
**Page Label:** 2

Delete "Interim"

4 (1)



**Subject:** Callout  
**Page Index:** 4  
**Date:** 8/19/2022 9:35:27 AM  
**Author:** dsdrice  
**Color:** ■  
**Layer:**  
**Space:**  
**Page Label:** 4

State that channel construction and the LOMR need to be completed prior to recording the Filing 4 plat.

5 (1)

1. if Drainage Report for Falcon Meadows at Bent Grass Filing Number 2021  
if Drainage Report for Falcon Meadows at Bent Grass Filing 1, 2022  
if Drainage Report for Falcon Meadows at Bent Grass Filing #, 2022  
Update if necessary  
age Criteria

**Subject:** Callout  
**Page Index:** 5  
**Date:** 8/19/2022 9:36:40 AM  
**Author:** dsdrice  
**Color:** ■  
**Layer:**  
**Space:**  
**Page Label:** 5

Update if necessary

6 (3)

1 Meadows  
ng No. 3 prc  
W.

updates concerns, develops concerns maps from previous studies  
of the overall development from the construction plan in Falcon  
Filing No. 4 and will be the existing condition as Filing No. 4 before more  
developed for the overall development of Filing No. 3 and Filing Number  
Filing No. 2 be developed. This should be very similar to the proposed in  
a Bent Grass Filing No. 2 First Drainage Report. The Falcon Meadows  
imposed drainage maps are included in Appendix E and the basins are  
the basins which were developed as part of Falcon Meadows at Bent G  
Residential Filing No. 3

**Subject:**  
**Page Index:** 6  
**Date:** 8/19/2022 10:21:42 AM  
**Author:** dsdrice  
**Color:** ■  
**Layer:**  
**Space:**  
**Page Label:** 6

No. 3

asym which were developed as part of Falcon Meadows at Bent C  
idential Filing No. 2

Existing conditions plan not found

**Subject:** Text Box  
**Page Index:** 6  
**Date:** 8/19/2022 10:23:00 AM  
**Author:** dsdrice  
**Color:** ■  
**Layer:**  
**Space:**  
**Page Label:** 6

Existing conditions plan not found

9 (3)

if Channel Filing No. 4, 2021  
DC-RMS results are included in previous reports. It was determined that given the  
to the overall development from the construction plan in Falcon  
Filing No. 4 and will be the existing condition as Filing No. 4 before more  
developed for the overall development of Filing No. 3 and Filing Number  
Filing No. 2 be developed. This should be very similar to the proposed in  
a Bent Grass Filing No. 2 First Drainage Report. The Falcon Meadows  
imposed drainage maps are included in Appendix E and the basins are  
the basins which were developed as part of Falcon Meadows at Bent G  
Residential Filing No. 3

**Subject:**  
**Page Index:** 9  
**Date:** 8/19/2022 10:23:29 AM  
**Author:** dsdrice  
**Color:** ■  
**Layer:**  
**Space:**  
**Page Label:** 9

no improvements will be made to the channel with this filing

reports. It was determined that given the  
scales and Froude numbers are similar to  
de to the channel with this filing. This will be  
els and Swales.

update

**Subject:** Callout  
**Page Index:** 9  
**Date:** 8/19/2022 10:23:41 AM  
**Author:** dsdrice  
**Color:** ■  
**Layer:**  
**Space:**  
**Page Label:** 9

update

location which can be found on the 83 Pace County website and discuss 1  
to establish, design, construct, maintain, and operate and repair:  
**Drainage Conditions**  
ing WOCV Detention Ponds that will provide water quality treatment for the  
of the site. The West Tributary Channel (WTC) (2000) (2010). One of them  
with Falmes Meadows Filing No. 1 (Flood Safety) and the other with Falmes  
0071.  
**Clarify - overall FMBG site?**  
only, the site is proposed to be single family residential. This is in doing  
with the existing large lot to the north and west of the site and  
and this better the majority of the site to be single family residential.  
**Are any other utilities that impact the Filing # site.**  
C, GS = 7.7 ft, Q100 = 16.1 ft) is associated with West Green Roadside  
basin and basin for the storage of the residential lots in Treatment Course 4

**Subject:** Callout  
**Page Index:** 9  
**Date:** 8/19/2022 10:24:43 AM  
**Author:** dsdrice  
**Color:** ■  
**Layer:**  
**Space:**  
**Page Label:** 9

clarify - overall FMBG site?

10 (1)

basin or inlet to design meet certain criteria and containing with  
a flow will occur on C-1g gully to an existing DP CDDT  
without and within the curb & gutter and be directed to Existing  
\* E-1b) is a basin that includes the top portion of residential lots  
off from this basin will occur flow directly to the West Tributary  
Channel (WTC) (2000) (2010) and the other with Falmes  
0071.  
\* E-1c) is a basin that includes the top portion of residential lots  
off from this basin will occur flow directly to the West Tributary  
Channel (WTC) (2000) (2010) and the other with Falmes  
0071.  
\* E-1d) is a basin that includes the top portion of residential lots  
off from this basin will occur flow directly to the West Tributary  
Channel (WTC) (2000) (2010) and the other with Falmes  
0071.  
\* E-1e) is a basin that includes the top portion of residential lots  
off from this basin will occur flow directly to the West Tributary  
Channel (WTC) (2000) (2010) and the other with Falmes  
0071.  
\* E-1f) is a basin that includes the top portion of residential lots  
off from this basin will occur flow directly to the West Tributary  
Channel (WTC) (2000) (2010) and the other with Falmes  
0071.

**Subject:** Callout  
**Page Index:** 10  
**Date:** 8/19/2022 10:32:44 AM  
**Author:** dsdrice  
**Color:** ■  
**Layer:**  
**Space:**  
**Page Label:** 10

describe riprap to be removed and revegetation of  
rear lots

11 (10)

Flow Direction of West Green Filing No. 1 FMBG  
North Tributary Channel will convey the curb & gutter and be directed to Existing  
\* E-1g) is a basin that includes the top portion of residential lots  
off from this basin will occur flow directly to the West Tributary  
Channel (WTC) (2000) (2010) and the other with Falmes  
0071.  
\* E-1h) is a basin that includes the top portion of residential lots  
off from this basin will occur flow directly to the West Tributary  
Channel (WTC) (2000) (2010) and the other with Falmes  
0071.  
\* E-1i) is a basin that includes the top portion of residential lots  
off from this basin will occur flow directly to the West Tributary  
Channel (WTC) (2000) (2010) and the other with Falmes  
0071.  
\* E-1j) is a basin that includes the top portion of residential lots  
off from this basin will occur flow directly to the West Tributary  
Channel (WTC) (2000) (2010) and the other with Falmes  
0071.

**Subject:** Callout  
**Page Index:** 11  
**Date:** 8/19/2022 10:41:53 AM  
**Author:** dsdrice  
**Color:** ■  
**Layer:**  
**Space:**  
**Page Label:** 11

C-1g?

\* E-1k) is a basin that includes the top portion of residential lots  
off from this basin will occur flow directly to the West Tributary  
Channel (WTC) (2000) (2010) and the other with Falmes  
0071.  
\* E-1l) is a basin that includes the top portion of residential lots  
off from this basin will occur flow directly to the West Tributary  
Channel (WTC) (2000) (2010) and the other with Falmes  
0071.  
\* E-1m) is a basin that includes the top portion of residential lots  
off from this basin will occur flow directly to the West Tributary  
Channel (WTC) (2000) (2010) and the other with Falmes  
0071.  
\* E-1n) is a basin that includes the top portion of residential lots  
off from this basin will occur flow directly to the West Tributary  
Channel (WTC) (2000) (2010) and the other with Falmes  
0071.  
\* E-1o) is a basin that includes the top portion of residential lots  
off from this basin will occur flow directly to the West Tributary  
Channel (WTC) (2000) (2010) and the other with Falmes  
0071.

**Subject:** Callout  
**Page Index:** 11  
**Date:** 8/19/2022 10:43:22 AM  
**Author:** dsdrice  
**Color:** ■  
**Layer:**  
**Space:**  
**Page Label:** 11

C-1h?

sin D-4c (3.00 AC  
f of Jayla Trail. Ru  
untable curb and g  
noff is conveyed d

**Subject:**  
**Page Index:** 11  
**Date:** 8/19/2022 10:52:12 AM  
**Author:** dsdrice  
**Color:** ■  
**Layer:**  
**Space:**  
**Page Label:** 11

Jayla Trail

type C inlet at DP 19. Flows ar  
3. DP 17?  
les residential lots and the ea  
: R.O.W. where existing  
oe R sump inlet at DP 17c.  
' where flows are combined w

**Subject:** Callout  
**Page Index:** 11  
**Date:** 8/19/2022 10:53:17 AM  
**Author:** dsdrice  
**Color:** ■  
**Layer:**  
**Space:**  
**Page Label:** 11

DP 17?



heet will be use  
sed storm syst

**Subject:**  
**Page Index:** 12  
**Date:** 8/19/2022 11:12:06 AM  
**Author:** dsdrice  
**Color:**   
**Layer:**  
**Space:**  
**Page Label:** 12

will be




**Subject:** Callout  
**Page Index:** 12  
**Date:** 8/19/2022 11:19:31 AM  
**Author:** dsdrice  
**Color:**   
**Layer:**  
**Space:**  
**Page Label:** 12

and proposed inlets at DP 4 and DP 5

as part of F  
and east of  
his facility a


**Subject:**  
**Page Index:** 12  
**Date:** 8/19/2022 11:21:22 AM  
**Author:** dsdrice  
**Color:**   
**Layer:**  
**Space:**  
**Page Label:** 12

east




**Subject:** Callout  
**Page Index:** 12  
**Date:** 8/19/2022 11:21:49 AM  
**Author:** dsdrice  
**Color:**   
**Layer:**  
**Space:**  
**Page Label:** 12

Show on plan



**Subject:** SW - Textbox with Arrow  
**Page Index:** 12  
**Date:** 8/29/2022 1:41:32 PM  
**Author:** Glenn Reese - EPC Stormwater  
**Color:**   
**Layer:**  
**Space:**  
**Page Label:** 12

Clarify this paragraph to more accurately describe the exclusions shown on the map on pdf pg 109. Basin A-2 does not county towards the exclusion I.7.1.B.7 as this paragraph states. Basin A-2 utilizes WQ exclusion I.7.1.C.1.



**Subject:**  
**Page Index:** 13  
**Date:** 8/19/2022 11:32:23 AM  
**Author:** dsdrice  
**Color:**   
**Layer:**  
**Space:**  
**Page Label:** 13

(50' undisturbed buffer from FEMA floodplain

Excluded area which will not be treated on-site facilities is less than 1 acre and Swales C was designed for this filing with the Falcon Meadows at West. Analysis has been provided in Appendix C of this report.

**II. Floodplain Statement**

The channel is to be a private facility, which will be maintained by the Best Green County. Channel design and report are being prepared and will be submitted under a separate filing.

**Subject:** Callout  
**Page Index:** 13  
**Date:** 8/19/2022 11:32:45 AM  
**Author:** dsdrice  
**Color:** ■  
**Layer:**  
**Space:**  
**Page Label:** 13

floodplain is on rear lot lines

**III. Wetlands Mitigation**

The channel is to be a private facility, which will be maintained by the Best Green County. Channel design and report are being prepared and will be submitted under a separate filing.

**IV. Floodplain Statement**

**Subject:**  
**Page Index:** 13  
**Date:** 8/19/2022 11:33:14 AM  
**Author:** dsdrice  
**Color:** ■  
**Layer:**  
**Space:**  
**Page Label:** 13

No channel improvements are proposed with this Filing

which will be maintained by the Best Green Metropolitan District, or the Best Green County, Commission as required. All other other components of construction and report are being prepared and will be submitted under a separate filing.

**IV. Floodplain Statement**

**Subject:** Callout  
**Page Index:** 13  
**Date:** 8/19/2022 11:34:06 AM  
**Author:** dsdrice  
**Color:** ■  
**Layer:**  
**Space:**  
**Page Label:** 13

Clarify that channel construction is required prior to approval and recording this plat

**IV. Floodplain Statement**

The channel is to be a private facility, which will be maintained by the Best Green County. Channel design and report are being prepared and will be submitted under a separate filing.

**Subject:**  
**Page Index:** 13  
**Date:** 8/19/2022 11:34:38 AM  
**Author:** dsdrice  
**Color:** ■  
**Layer:**  
**Space:**  
**Page Label:** 13

It is unknown why the western channel, RWT202 is unmapped since it is the larger contributor regarding flow rates.

**IV. Floodplain Statement**

The channel is to be a private facility, which will be maintained by the Best Green County. Channel design and report are being prepared and will be submitted under a separate filing.

**Subject:** Callout  
**Page Index:** 13  
**Date:** 8/19/2022 11:35:35 AM  
**Author:** dsdrice  
**Color:** ■  
**Layer:**  
**Space:**  
**Page Label:** 13

Delete?


**IV. Floodplain Statement**

The channel is to be a private facility, which will be maintained by the Best Green County. Channel design and report are being prepared and will be submitted under a separate filing.

**Subject:**  
**Page Index:** 13  
**Date:** 8/19/2022 11:35:14 AM  
**Author:** dsdrice  
**Color:** ■  
**Layer:**  
**Space:**  
**Page Label:** 13


when channel improvements are addressed with future filings.

is directed toward Lemon  
and runoff reduction will  
on-site facilities is less t

**Subject:** SW - Highlight  
**Page Index:** 13  
**Date:** 8/29/2022 1:43:02 PM  
**Author:** Glenn Reese - EPC Stormwater  
**Color:**   
**Layer:**  
**Space:**  
**Page Label:** 13


runoff reduction

The proposed development of the parking lot  
is directed toward Lemon  
and runoff reduction will  
on-site facilities is less t

**Subject:** SW - Textbox with Arrow  
**Page Index:** 13  
**Date:** 8/29/2022 1:45:02 PM  
**Author:** Glenn Reese - EPC Stormwater  
**Color:**   
**Layer:**  
**Space:**  
**Page Label:** 13

The measures discussed in this paragraph are unnecessary since Basin A-2 is excluded from needing WQ treatment. So you can delete/modify this paragraph. The use of runoff reduction must be supported by calcs.


The proposed development of the parking lot  
is directed toward Lemon  
and runoff reduction will  
on-site facilities is less t

**Subject:** SW - Textbox with Arrow  
**Page Index:** 13  
**Date:** 8/29/2022 1:47:03 PM  
**Author:** Glenn Reese - EPC Stormwater  
**Color:**   
**Layer:**  
**Space:**  
**Page Label:** 13


The wording of this paragraph is a little contradictory to the previous statements about Basin A-2 because Basin A-2 is excluded it wouldn't fall under the "non-excluded area" discussed in this sentence. So clarify/remove this sentence.


14 (2)



**Subject:** Highlight  
**Page Index:** 14  
**Date:** 8/19/2022 12:22:50 PM  
**Author:** dsdrice  
**Color:**   
**Layer:**  
**Space:**  
**Page Label:** 14


Once vetted and credits established



**Subject:** Callout  
**Page Index:** 14  
**Date:** 8/19/2022 12:23:48 PM  
**Author:** dsdrice  
**Color:**   
**Layer:**  
**Space:**  
**Page Label:** 14

15 (2)

The proposed development will not have any adverse impacts  
or visibility degradation.  
This report was prepared according to the California Standards  
and used and maintain the character and scale of the area that all final  
development, and that any other conditions will become publicly  
responsible for EPC Stormwater. Upon development of future long  
term, and other Final Drainage Reports will be required to be  
submitted to EPC.

**Subject:** Callout  
**Page Index:** 15  
**Date:** 8/19/2022 1:01:24 PM  
**Author:** dsdrice  
**Color:**   
**Layer:**  
**Space:**  
**Page Label:** 15

and accepted by EPC

... subject to review, review and...  
zone will become publicly owned and  
in development of future filings within  
Reports will be required to be submitted

Page 12 of 20

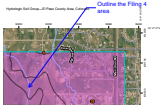
Isn't this the last  
one?

**Subject:** Callout  
**Page Index:** 15  
**Date:** 8/19/2022 1:01:59 PM  
**Author:** dsdrice  
**Color:** ■  
**Layer:**  
**Space:**  
**Page Label:** 15

Isn't this the last one?

---

19 (2)



**Subject:** Callout  
**Page Index:** 19  
**Date:** 8/19/2022 9:37:43 AM  
**Author:** dsdrice  
**Color:** ■  
**Layer:**  
**Space:**  
**Page Label:** 19

Outline the Filing 4 area



**Subject:** Snapshot  
**Page Index:** 19  
**Date:** 8/19/2022 1:04:16 PM  
**Author:** dsdrice  
**Color:** ■  
**Layer:**  
**Space:**  
**Page Label:** 19

---

106 (2)

APPENDIX E  
Drainage Maps

Move this appendix to the  
very end of the report

**Subject:** Text Box  
**Page Index:** 106  
**Date:** 8/19/2022 10:04:13 AM  
**Author:** dsdrice  
**Color:** ■  
**Layer:**  
**Space:**  
**Page Label:** 106

Move this appendix to the very end of the report

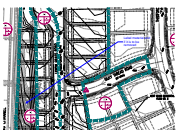
Provide the existing drainage plan

**Subject:** Text Box  
**Page Index:** 106  
**Date:** 8/19/2022 10:13:22 AM  
**Author:** dsdrice  
**Color:** ■  
**Layer:**  
**Space:**  
**Page Label:** 106

Provide the existing drainage plan

---

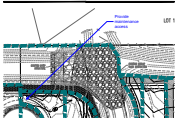
107 (11)



**Subject:** Callout  
**Page Index:** 107  
**Date:** 8/19/2022 10:07:48 AM  
**Author:** dsdrice  
**Color:** ■  
**Layer:**  
**Space:**  
**Page Label:** 107

Label material and if it is to be removed





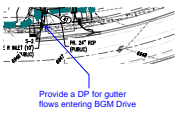
**Subject:** Callout  
**Page Index:** 107  
**Date:** 8/19/2022 10:09:19 AM  
**Author:** dsdrice  
**Color:** ■  
**Layer:**  
**Space:**  
**Page Label:** 107

Provide maintenance access



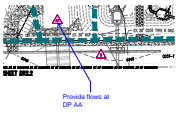
**Subject:** Callout  
**Page Index:** 107  
**Date:** 8/19/2022 10:34:14 AM  
**Author:** dsdrice  
**Color:** ■  
**Layer:**  
**Space:**  
**Page Label:** 107

Show DP 6



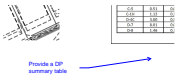
**Subject:** Callout  
**Page Index:** 107  
**Date:** 8/19/2022 10:35:12 AM  
**Author:** dsdrice  
**Color:** ■  
**Layer:**  
**Space:**  
**Page Label:** 107

Provide a DP for gutter flows entering BGM Drive



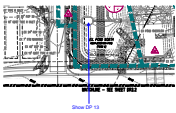
**Subject:** Callout  
**Page Index:** 107  
**Date:** 8/19/2022 10:37:16 AM  
**Author:** dsdrice  
**Color:** ■  
**Layer:**  
**Space:**  
**Page Label:** 107

Provide flows at DP AA



**Subject:** Callout  
**Page Index:** 107  
**Date:** 8/19/2022 10:37:58 AM  
**Author:** dsdrice  
**Color:** ■  
**Layer:**  
**Space:**  
**Page Label:** 107

Provide a DP summary table



**Subject:** Callout  
**Page Index:** 107  
**Date:** 8/19/2022 10:40:32 AM  
**Author:** dsdrice  
**Color:** ■  
**Layer:**  
**Space:**  
**Page Label:** 107

Show DP 13

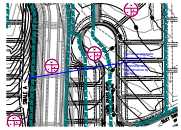
Provide Swale A cross-section

**Subject:** Callout  
**Page Index:** 107  
**Date:** 8/19/2022 10:58:57 AM  
**Author:** dsdrice  
**Color:** ■  
**Layer:**  
**Space:**  
**Page Label:** 107

Provide Swale A cross-section

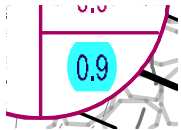


**Subject:** Polygon  
**Page Index:** 107  
**Date:** 8/19/2022 10:48:33 AM  
**Author:** dsdrice  
**Color:** ■  
**Layer:**  
**Space:**  
**Page Label:** 107



**Subject:** Callout  
**Page Index:** 107  
**Date:** 8/19/2022 11:29:40 AM  
**Author:** dsdrice  
**Color:** ■  
**Layer:**  
**Space:**  
**Page Label:** 107

Provide a separate tract to include Swale A for ownership and maintenance by district

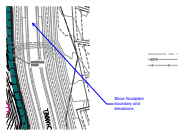


**Subject:**  
**Page Index:** 107  
**Date:** 8/19/2022 1:07:06 PM  
**Author:** dsdrice  
**Color:** ■  
**Layer:**  
**Space:**  
**Page Label:** 107

0.9

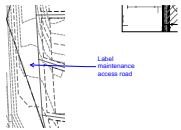
---

108 (6)



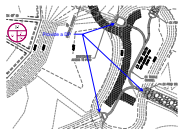
**Subject:** Callout  
**Page Index:** 108  
**Date:** 8/19/2022 10:05:31 AM  
**Author:** dsdrice  
**Color:** ■  
**Layer:**  
**Space:**  
**Page Label:** 108

Show floodplain boundary and elevations



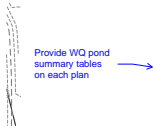
**Subject:** Callout  
**Page Index:** 108  
**Date:** 8/19/2022 10:06:11 AM  
**Author:** dsdrice  
**Color:** ■  
**Layer:**  
**Space:**  
**Page Label:** 108

Label maintenance access road



**Subject:** Callout  
**Page Index:** 108  
**Date:** 8/19/2022 11:20:14 AM  
**Author:** dsdrice  
**Color:** ■  
**Layer:**  
**Space:**  
**Page Label:** 108

Provide a DP



**Subject:** Callout  
**Page Index:** 108  
**Date:** 8/19/2022 10:55:06 AM  
**Author:** dsdrice  
**Color:** ■  
**Layer:**  
**Space:**  
**Page Label:** 108

Provide WQ pond summary tables on each plan



**Subject:** Callout  
**Page Index:** 108  
**Date:** 8/19/2022 10:59:10 AM  
**Author:** dsdrice  
**Color:** ■  
**Layer:**  
**Space:**  
**Page Label:** 108

Provide Swale C cross-section



**Subject:** Callout  
**Page Index:** 108  
**Date:** 8/19/2022 11:10:11 AM  
**Author:** dsdrice  
**Color:** ■  
**Layer:**  
**Space:**  
**Page Label:** 108

Label lot numbers

---

109 (2)



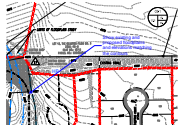
**Subject:** SW - Textbox with Arrow  
**Page Index:** 109  
**Date:** 8/29/2022 1:31:25 PM  
**Author:** Glenn Reese - EPC Stormwater  
**Color:** ■  
**Layer:**  
**Space:**  
**Page Label:** 109

These are both labeled as "Pond North." Is one mislabeled? Per pdf pg 12 above, there is supposed to be a "Existing Pond 1" that I'm not seeing on this sheet. Per map DR-9 below (pdf pg 133), the eastern one is "Existing Pond 1."



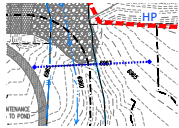
**Subject:** SW - Textbox with Arrow  
**Page Index:** 109  
**Date:** 8/29/2022 1:36:32 PM  
**Author:** Glenn Reese - EPC Stormwater  
**Color:** ■  
**Layer:**  
**Space:**  
**Page Label:** 109

Is this whole light blue area tributary to Existing Pond 1 or is there other existing PBMPs? Just clarify with parenthesis here like you did for the North and South ponds above.

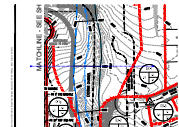


**Subject:** Callout  
**Page Index:** 131  
**Date:** 8/19/2022 9:20:58 AM  
**Author:** dsdrice  
**Color:** ■  
**Layer:**  
**Space:**  
**Page Label:** 131

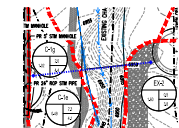
Show existing and proposed floodplains and elevations matching the contours



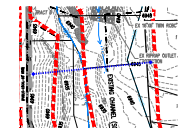
**Subject:** Arrow  
**Page Index:** 131  
**Date:** 8/19/2022 9:17:09 AM  
**Author:** dsdrice  
**Color:** ■  
**Layer:**  
**Space:**  
**Page Label:** 131



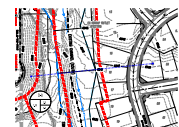
**Subject:** Arrow  
**Page Index:** 131  
**Date:** 8/19/2022 9:21:11 AM  
**Author:** dsdrice  
**Color:** ■  
**Layer:**  
**Space:**  
**Page Label:** 131



**Subject:** Arrow  
**Page Index:** 131  
**Date:** 8/19/2022 9:20:38 AM  
**Author:** dsdrice  
**Color:** ■  
**Layer:**  
**Space:**  
**Page Label:** 131



**Subject:** Arrow  
**Page Index:** 133  
**Date:** 8/19/2022 9:22:30 AM  
**Author:** dsdrice  
**Color:** ■  
**Layer:**  
**Space:**  
**Page Label:** 133



**Subject:** Arrow  
**Page Index:** 133  
**Date:** 8/19/2022 9:23:19 AM  
**Author:** dsdrice  
**Color:** ■  
**Layer:**  
**Space:**  
**Page Label:** 133