




LSC TRANSPORTATION CONSULTANTS, INC.
2504 East Pikes Peak Avenue, Suite 304
Colorado Springs, CO 80909
(719) 633-2868
FAX (719) 633-5430
E-mail: lsc@lsctrans.com
Website: <http://www.lsctrans.com>

Falcon Meadows at Bent Grass
Filing No. 2
Transportation memorandum
PCD File No. SF2134
(LSC #S214330)
March 18, 2022

Traffic Engineer's Statement

This traffic report and supporting information were prepared under my responsible charge and they comport with the standard of care. So far as is consistent with the standard of care, said report was prepared in general conformance with the criteria established by the County for traffic reports.



Developer's Statement

I, the Developer, have read and will comply with all commitments made on my behalf within this report.

4/12/22
Date

A handwritten signature in blue ink, likely belonging to the Developer, written over a horizontal line.

Falcon Meadows at Bent Grass

Filing No. 2

Transportation Memorandum

Prepared for:
Mr. Jim Byers
VP of Community Development
Challenger Homes
8605 Explorer Dr, Suite 250
Colorado Springs, CO 80920

MARCH 18, 2022

LSC Transportation Consultants
Prepared by: Kirstin D. Ferrin, P.E.
Reviewed by: Jeffrey C. Hodsdon, P.E.

LSC #S214331
PCD File No. SF2134



CONTENTS

LAND USE AND ACCESS.....	3
Land Use.....	3
Access.....	3
Sight Distance.....	4
Pedestrian Routes to Schools	4
EXISTING TRAFFIC CONDITIONS.....	4
TRIP GENERATION.....	4
PROJECTED SHORT-TERM ADDITIONAL TRAFFIC.....	5
2040 TOTAL TRAFFIC.....	5
REQUIRED IMPROVEMENTS	5
ROADWAY CLASSIFICATIONS	7
ROAD IMPROVEMENT FEE PROGRAM.....	7
Enclosures:	8

Tables 1-2

Figures 1-5

Pages from the Falcon Meadows at Bent Grass Updated Traffic Impact Study
December 11, 2020 (with updates noted)

Golden Sage Road and Woodmen Road Memorandum

Falcon Marketplace TIS Report Addendum



LSC TRANSPORTATION CONSULTANTS, INC.
2504 East Pikes Peak Avenue, Suite 304
Colorado Springs, CO 80909
(719) 633-2868
FAX (719) 633-5430
E-mail: lsc@lsctrans.com
Website: <http://www.lsctrans.com>

March 18, 2022

Mr. Jim Byers
VP of Community Development
Challenger Homes
8605 Explorer Dr, Suite 250
Colorado Springs, CO 80920

RE: Falcon Meadows at Bent Grass Filing No. 2
El Paso County, CO
Updated Transportation Memorandum
LSC #214331
PCD File No. SF2134

Dear Mr. Byers,

LSC Transportation Consultants, Inc. has prepared this updated Transportation Memorandum for Falcon Meadows at Bent Grass Filing No. 2. The location of the site is shown in Figure 1. This report is intended as a site-specific, final-plat traffic report for the currently-proposed Filing 2.

LSC recently completed a traffic impact study (TIS) for the Falcon Meadows at Bent Grass PUD (PUDSP-20-005). This report was dated December 11, 2020. The land use and access currently proposed for Filing No. 2 is consistent with the land use and trip generation estimated and evaluated in that report.

A memo was also prepared for Filing 1 – dated September 28, 2021.

LAND USE AND ACCESS

Land Use

Filing No. 2 is planned to include a total of 108 lots for single-family homes. The location of the lots to be included as part of currently-proposed Filing No. 2 was included in traffic-analysis zone (TAZ) 1 in the PUD TIS.

Access

Two full-movement access points are proposed to the recently completed section of Bent Grass Meadows Drive. Please refer to the attached site-plan exhibit. Figure 2 shows the location of the access points.

Sight Distance

Figure 3 shows a sight-distance analysis at the proposed access points to Bent Grass Meadows Drive. Based on a design speed of 40 miles per hour (mph) on Bent Grass Meadows Drive and the criteria contained in Table 2-21 of the *Engineering Criteria Manual (ECM)*, the required intersection sight distance at the proposed site-access points is 445 feet. The required stopping sight distance from *ECM* Table 2-17 is also shown in the figure. The required intersection sight distance and stopping sight distance can be met at both intersections if the areas between the sight-distance lines and the curb line have low-level landscaping and are kept free of other obstructions (such as monument signs and parking areas) that would restrict the drivers' line of sight. Landscaping should be low — about 18 inches or lower in height — to the east of the passenger-vehicle lines of sight shown. Please refer to *ECM* Sections 2.3.6.G.1 and 2.

Pedestrian Routes to Schools

- Woodmen and Meridian are shown as proposed bike routes on the *Major Transportation Corridors Plan (MTCP)* Non-Motorized Plan. Also shown is a proposed secondary regional trail west of the site.
- Bent Grass Meadows Drive is sufficiently wide for bicycles with the paved shoulder.
- There are developing pedestrian connections along the north side of the Woodmen North Frontage Road, Bent Grass Meadows Drive, and Meridian Park Drive. Other area sections of sidewalk/trail connections are being added as development occurs.
- Sidewalks have been added along Bent Grass Meadows Drive with the connection south to the frontage road, adjacent to the School District 49 headquarters.
- The subdivision streets will all have sidewalks to connect to the sidewalk along Bent Grass Meadows Drive.

EXISTING TRAFFIC CONDITIONS

Figure 4 shows the existing morning and afternoon peak-hour traffic volumes at the intersection of Woodmen Road/Golden Sage Road. The counts were counted in January 2020 and again in December 2020. The January 2020 counts were conducted prior to the completion of Bent Grass Meadows Drive between the Woodmen frontage road and Meridian Road, but before the restrictions due to the COVID-19 pandemic were put in place. Figure 4 shows the results of both the October 2018 counts and the October 2020 counts, as the more current counts were likely impacted by the COVID-19 pandemic. The traffic-count reports are attached.

TRIP GENERATION

The site-generated vehicle trips were estimated using the nationally-published trip-generation rates from *Trip Generation, 10th Edition, 2017* by the Institute of Transportation Engineers (ITE). Table 1 shows the trip-generation estimates for Falcon Meadows at Bent Grass Filing No. 2.

Falcon Meadows at Bent Grass Filing No. 2 is expected to generate about 1,020 vehicle trips on the average weekday, with about half entering and half exiting the site during a 24-hour period. During the morning peak hour, which generally occurs for one hour between 6:30 a.m. and 8:30 a.m., about 20 vehicles would enter and 60 vehicles would exit the site. During the afternoon peak hour, which generally occurs for one hour between 4:15 p.m. and 6:15 p.m., about 67 vehicles would enter and 40 vehicles would exit the site.

PROJECTED SHORT-TERM ADDITIONAL TRAFFIC

Figure 4 shows the projected additional traffic volumes at the intersection of Woodmen/Golden Sage due to Falcon Meadows at Bent Grass Filing No. 2. These volumes were calculated by applying the external trip-distribution percentages shown in Figure 7 of the PUD TIS to the trip generation shown in Table 1. Trips with destinations and/or origins within the area bound by Woodmen Road on the south and Meridian Road on the east have been assigned separately, based on the location of the future commercial and school uses within the study area.

Figure 4 also shows the projected additional traffic volumes at the intersection of Woodmen/Golden Sage due to Bent Grass Residential Filing 2 taken from the TIS dated January 24, 2020 (PCD File No. SF-1914) and due to Falcon Meadows at Bent Grass Filing No. 1 taken from the September 2021 memorandum (PCD File NO. SF-2034).

SHORT-TERM TOTAL TRAFFIC

Figure 5 shows the projected short-term total traffic volumes at the intersection of Woodmen/Golden Sage. The volumes are the sum of the January 2020 traffic volumes (from Figure 3) plus the additional short-term traffic volumes (from Figure 4). Please refer to the PUD TIS for short-term total traffic volumes at the other area intersections and the short-term level of service analysis.

2040 TOTAL TRAFFIC

Please refer to the PUD TIS for the 2040-total traffic volumes and level of service analysis.

REQUIRED IMPROVEMENTS

Based on the projected short-term total traffic volumes from the PUD TIS, the classification of Bent Grass Meadows Drive as an Urban Non-Residential Collector, and the criteria contained in the *ECM*, right-turn deceleration lanes are **not** projected to be warranted on Bent Grass Meadows Drive approaching the site access points.

Based on the projected short-term total traffic volumes from the PUD TIS, the classification of Bent Grass Meadows Drive as an Urban Non-Residential Collector, and the criteria contained in the *ECM*, northeast-bound left-turn lanes are projected to be warranted on Bent Grass Meadows

Drive approaching both site access points (Rowena Way and Henzlee Place). Bent Grass Meadows Drive has been constructed with a center two-way, left-turn lane that will meet these criteria.

Please see a copy of Table 4 Roadway System Improvements from PUD TIS with annotations added in September 2021 (as part of the Filing 1 memo), December 2021 (for the prior version of this memo, and March 2022) indicating the status of each improvement.

Regarding Improvement F, note that Bent Grass Meadows Drive has been completed between the Woodmen frontage road and Meridian Road since completion of the PUD TIS. The approved Filing 1 in Falcon Meadows at Bent Grass required construction, paving, and associated repairs to Bent Grass Meadows Drive south of the site, as deemed appropriate by the PCD Director and the County Engineer, including design and construction of an eastbound left-turn lane on Woodmen Frontage Road at Bent Grass Meadows Drive, if warranted, to meet the minimum standards of a Non-Residential Collector in accordance with the *Engineering Criteria Manual*. These road improvements may be eligible for cost recovery from adjacent developers.

Regarding Improvement G, please see the attached transportation memorandum dated December 30, 2020, which provides a warrant analysis for a protected eastbound left-turn signal phase at the intersection of Woodmen Road/Golden Sage Drive. It is our understanding that control of the intersection of Golden Sage/Woodmen has been being transferred to the City of Colorado Springs as part of Banning Lewis Ranch North Annexation (CPC A 19-00022). The city indicated that this item would be a city review and approval.

Regarding Improvement H, the *Falcon Marketplace TIS Report Addendum* by LSC dated July 21, 2020 (PCD File No. SP-17-001/CDR-16-007) identified the trigger for the need to lengthen the current eastbound single left-turn deceleration lane on Woodmen Road approaching Golden Sage Road as when the eastbound left-turn volume is greater than 200 vehicles per hour (vph) during the afternoon peak hour. As shown in Figure 4, following buildout of Bent Grass Residential Filing No. 1 and Falcon Meadows at Bent Grass Filings Nos. 1 and 2, the projected volume for this movement is 195 vph during the afternoon peak hour. The trigger will likely be met with any additional area development which could potentially include Percheron located northwest of Woodmen/Golden Sage, Falcon Marketplace located northwest of Woodmen/Meridian, and/or Bent Grass East Commercial located southwest of Bent Grass Meadows/Meridian. However, it should be noted that control over the intersection of Golden Sage/Woodmen has been being transferred to the City of Colorado Springs as part of the Banning Lewis Ranch North Annexation (CPC A 19-00022). The outcome of a meeting with the city was that item H would not be needed at this time.

Regarding Improvement I, the *Falcon Marketplace TIS Report Addendum* by LSC dated July 21, 2020 (PCD File No. SP-17-001/CDR-16-007) identified the trigger for the need to for an exclusive southbound right-turn deceleration lane on Golden Sage Road approaching Woodmen Road as when the southbound left-turn volume is greater than 167 to 192 vph during the morning peak hour. As shown in Figure 4, following buildout of Bent Grass Residential Filing No. 1 and Falcon

Meadows at Bent Grass Filings Nos. 1 and 2, the projected volume for this movement is 200 vph during the morning peak hour. This exceeds the estimated trigger identified that would require the construction of an exclusive southbound right-turn deceleration lane. However, recent analysis suggests that the existing laneage will accommodate Filing 2 traffic. Also note, control over the intersection of Golden Sage/Woodmen has been transferred to the City of Colorado Springs as part of the Banning Lewis Ranch North Annexation (CPC A 19-00022).

A meeting was held with El Paso County PCD staff and City Traffic Engineering on March 14, 2022 to discuss items G,H, I, and J in this table. The intersection is under city ownership/jurisdiction, however the ownership of the intersection of Golden Sage/N. Frontage Road is not clear. The city will be researching the ownership and the availability of potential additional ROW (if possible) to accommodate potential future alternative intersection options for the intersection of Golden Sage/N. Frontage Road and the approach legs to the south, east and west. It was determined that item G should be a city review and approval, item H would not be needed at this time, item I would be needed in the short term but depending on the findings with respect to the City's investigation, an escrow may be best instead of actual construction. LSC had suggested if construction is needed, this could wait until Filing 3 (assuming the frontage road not yet connected to Eastonville through Falcon Marketplace).

Table 2 shows the percentage of the projected 2040 total traffic due to Falcon Meadows at Bent Grass Filing No 2 for Improvements H, I, and J. These percentages could be used to determine the pro-rata share of the cost of intersection improvements. However, note that control over the intersection of Golden Sage/Woodmen has been transferred to the City of Colorado Springs as part of the Banning Lewis Ranch North Annexation (CPC A 19-00022). Per the paragraph above, additional research is underway which will be helpful in determining a solution for Golden Sage/N. Frontage Road.

ROADWAY CLASSIFICATIONS

Figure 5 shows the recommended internal street classifications.

ROAD IMPROVEMENT FEE PROGRAM

Applicable fees will need to be paid to the Woodmen Road District pursuant to the agreement between El Paso County and the Woodmen Road District.

* * * * *

Please contact me if you have any questions regarding this report.

Respectfully Submitted,

LSC TRANSPORTATION CONSULTANTS, INC.

By: Jeffrey C. Hodsdon, P.E.
Principal

JCH:KDF:jas

Enclosures: **Tables 1-2**
Figures 1-5
Pages from the Falcon Meadows at Bent Grass Updated Traffic Impact
Study December 11, 2020 (with updates noted)
Golden Sage Road and Woodmen Road Memorandum
Falcon Marketplace TIS Report Addendum

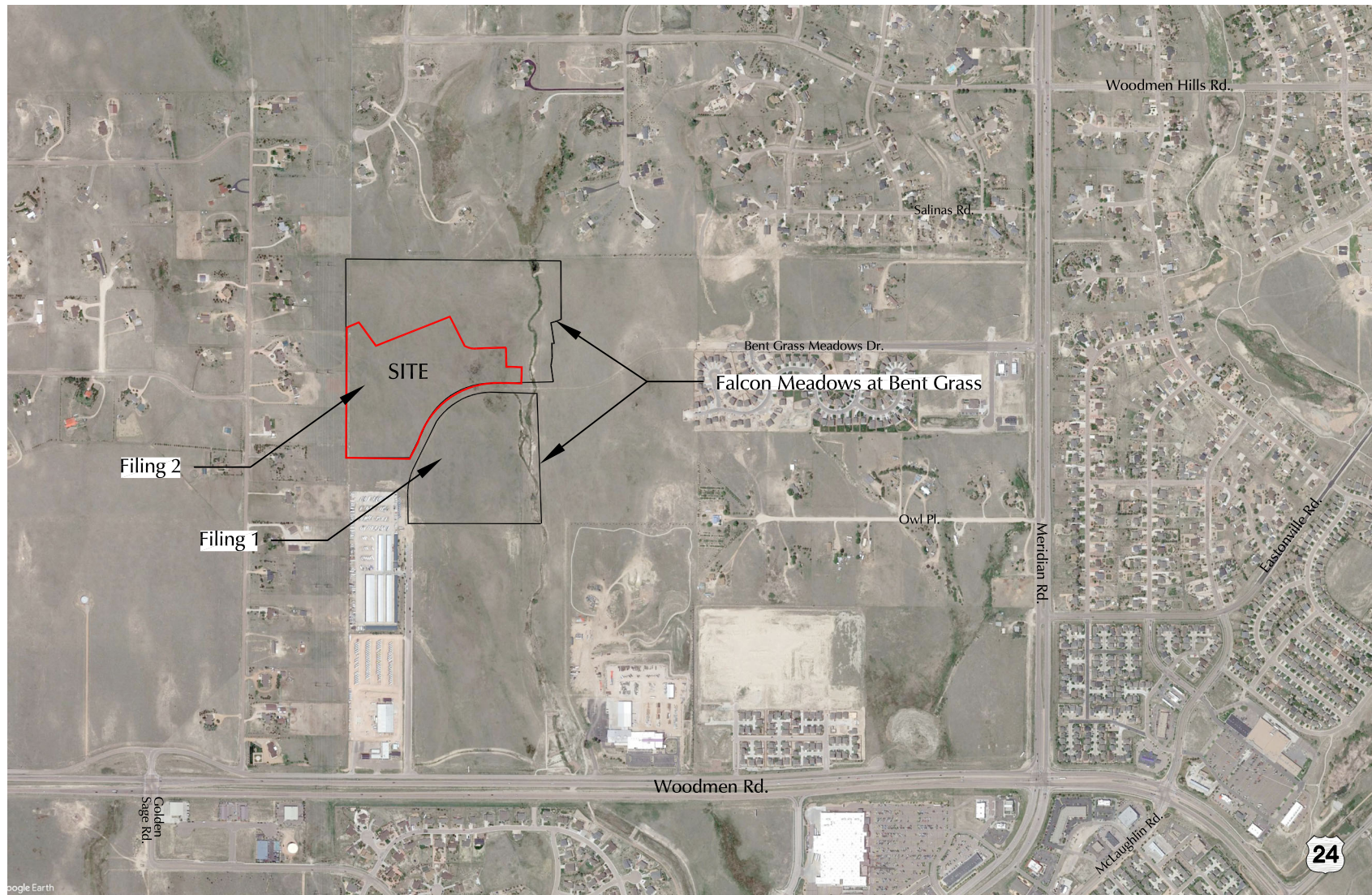
Tables

Table 1
Trip Generation Estimate
Falcon Meadows at Bent Grass Filing No. 2

Land Use Code	Land Use Description	Trip Generation Units	Trip Generation Rates ⁽¹⁾						Total Trips Generated			
			Average Weekday Traffic	Morning Peak Hour		Afternoon Peak Hour		Average Weekday Traffic	Morning Peak Hour		Afternoon Peak Hour	
				In	Out	In	Out		In	Out	In	Out
210	Single-Family Detached Housing	108 DU ⁽²⁾	9.44	0.19	0.56	0.62	0.37	1,020	20	60	67	40
Notes: (1) Source: "Trip Generation, 10th Edition, 2017" by the Institute of Transportation Engineers (ITE) (2) DU = dwelling unit												
Source: LSC Transportation Consultants, Inc.												Jun-21

Table 2					
Prorata Share Contribution Calculations ⁽¹⁾					
Falcon Meadows at Bent Grass Filing No. 2					
Item	Improvement Description and Estimated Cost		AM	PM	AM + PM
H	Lengthening of the current eastbound single left-turn deceleration lane on Woodmen approaching Golden Sage Road	Site-Generated Traffic ⁽²⁾ (vehicles per hour)	7	31	38
		2040 Total Traffic ⁽²⁾ (vehicles per hour)	319	447	766
		%	2.19%	6.94%	4.96%
	Estimated Improvement Cost:	\$ 200,000	Estimated Fair-Share Portion for this project based on calculated AM + PM percentage:	\$ 9,922	
I	Southbound exclusive right-turn lane on Golden Sage Road approaching Woodmen Road	Site-Generated Traffic ⁽³⁾ (vehicles per hour)	23	18	41
		2040 Total Traffic ⁽³⁾ (vehicles per hour)	392	391	783
		%	5.87%	4.60%	5.24%
	Estimated Improvement Cost:	\$ 100,000	Estimated Fair-Share Portion for this project based on calculated AM + PM percentage:	\$ 5,236	
J	Signalization of Golden Sage Road/Woodmen Frontage Road or reconstruction as a modern roundabout; Future additional laneage may be necessary at this intersection to accommodate vehicle queues and for traffic operations.	Site-Generated Traffic ⁽⁴⁾ (vehicles per hour)	30	50	80
		2040 Total Traffic ⁽⁴⁾ (vehicles per hour)	979	1183	2162
		%	3.06%	4.23%	3.70%
	Estimated Improvement Cost:	\$ 350,000	Estimated Fair-Share Portion for this project based on calculated AM + PM percentage:	\$ 12,951	
Notes:					
(1) The improvements and fair shares are to be verified with an updated traffic impact analysis or memorandum as appropriate with each final plat in the Falcon Meadows at Bent Grass development. An escrow agreement, including a financial assurance estimate for the intersection improvements, as approved by the Planning and Community Development Department Director and the County Attorney's Office shall be completed and escrow deposited with each final plat for the respective improvements within the County's jurisdiction. It should be noted that our understanding is that control over the intersection of Golden Sage/Woodmen is being transferred to the City of Colorado Springs as part of the Banning Lewis Ranch North Annexation (CPC A 19-00022).					
(2) Eastbound left-turn volume at the intersection of Woodmen/Golden Sage					
(3) Southbound right-turn volume at the intersection of Woodmen/Golden Sage					
(4) Sum of all traffic volumes at the intersection of Golden Sage/Woodmen frontage road					
Source: LSC Transportation Consultants, Inc.					
Nov-21					

Figures

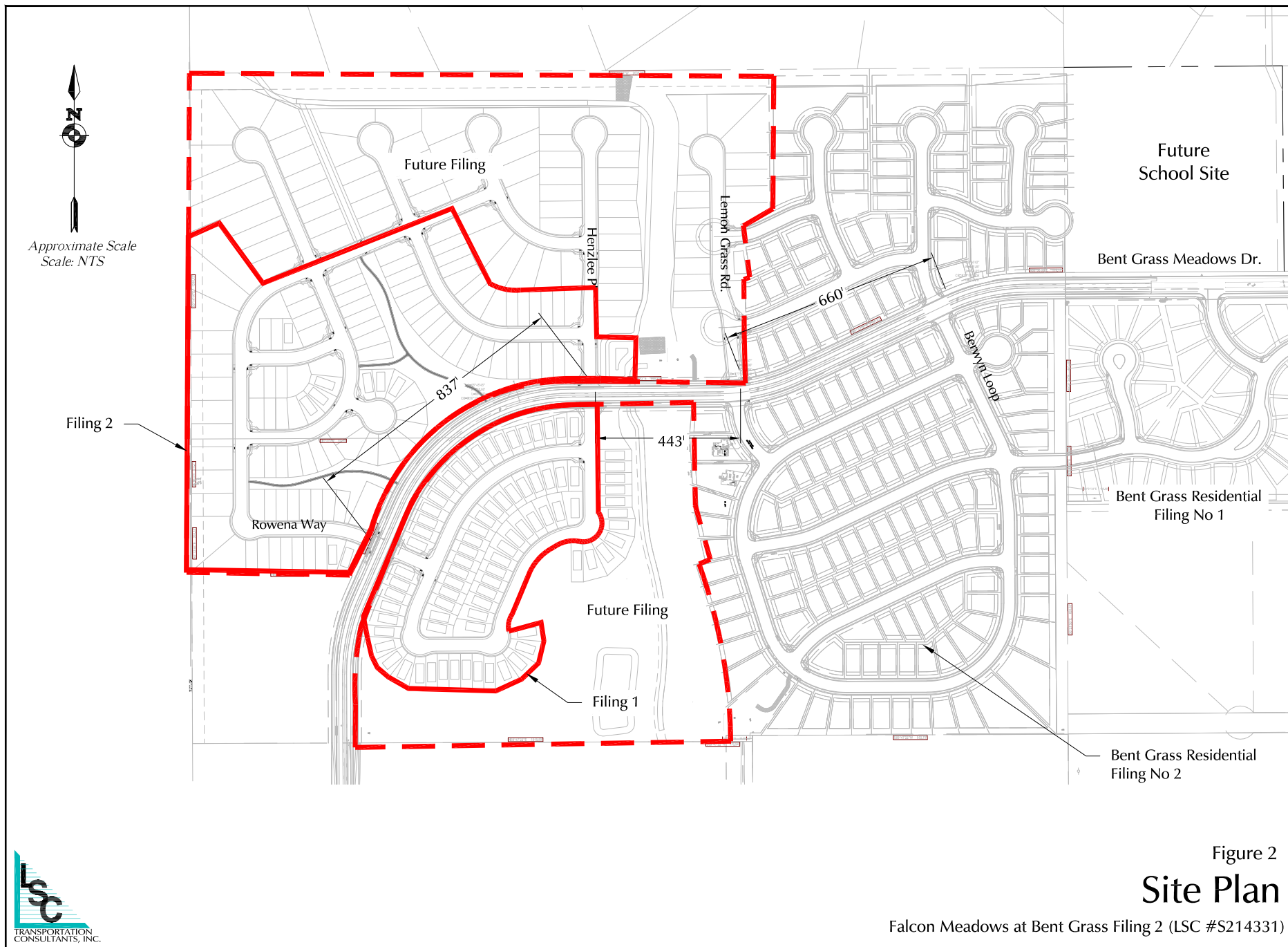


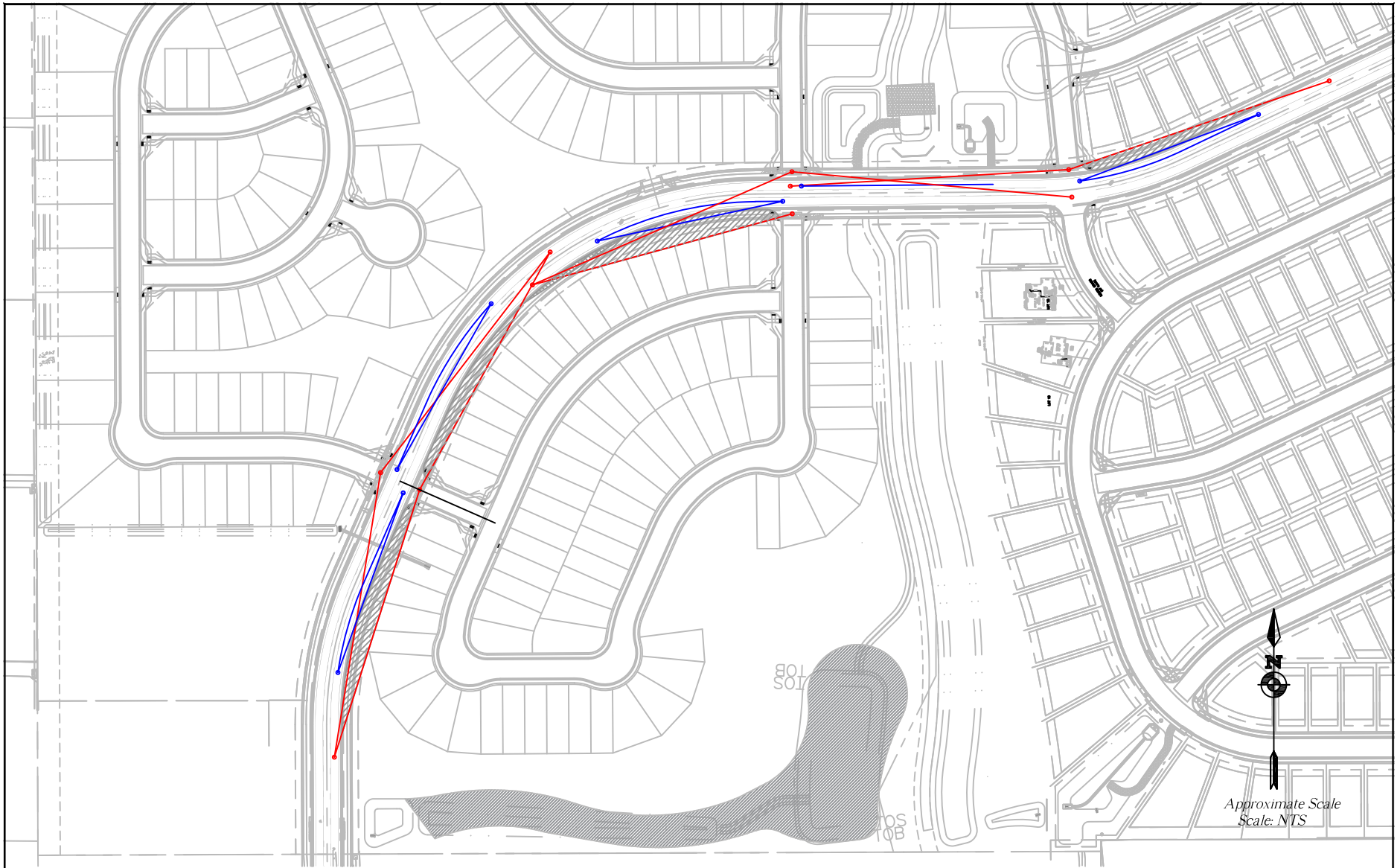
Approximate Scale
Scale: 1"= 1,200'

Figure 1

Vicinity Map

Falcon Meadows at Bent Grass Filing 2 (LSC #S214331)





LEGEND:

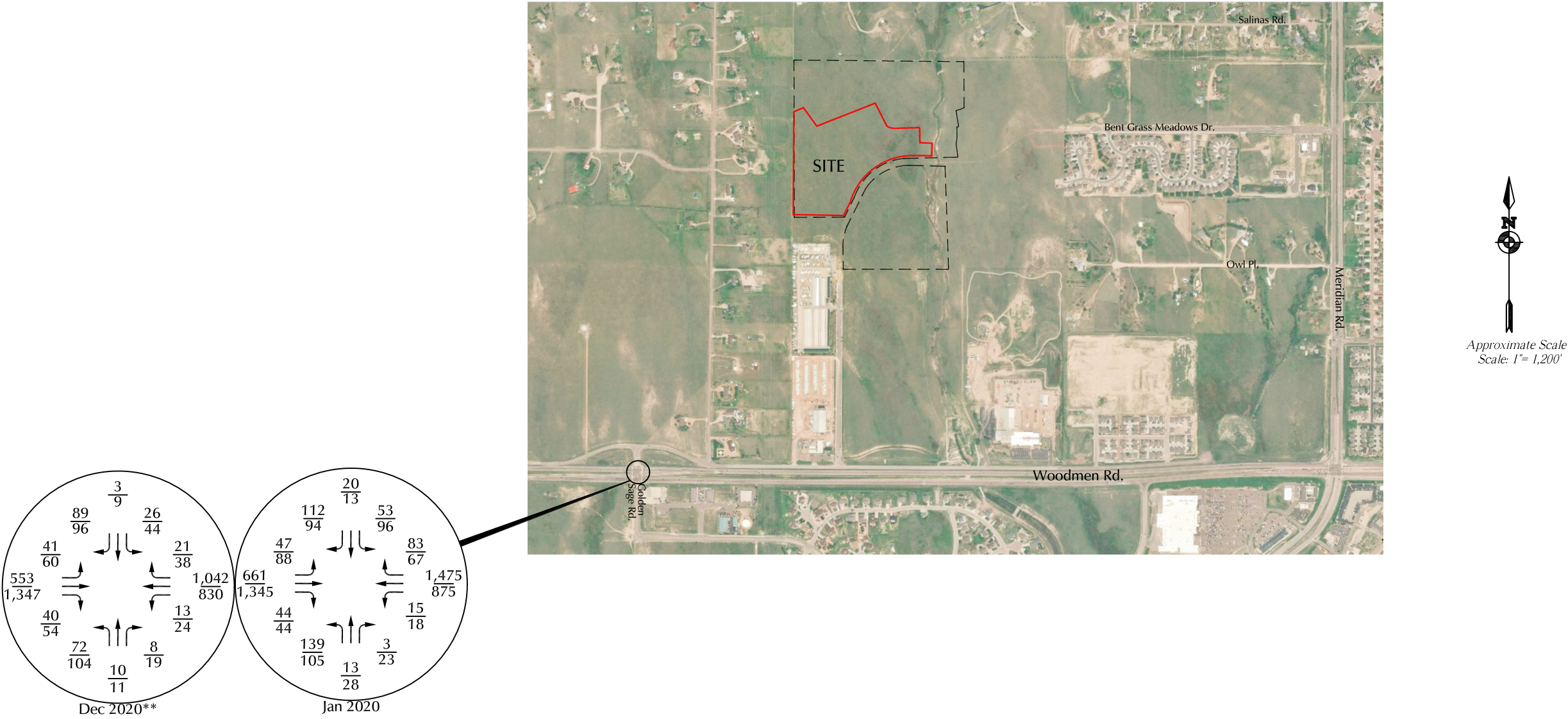
- = ECM Required Intersection Sight Distance (445' based on design speed of 40mph from Table 2-21)
- ←←← = ECM Required Stopping Sight Distance Travel Path (305' based on design speed of 40mph from Table 2-17)
- = Stopping Sight Distance Sight Line
- /// = Area must be kept clear of obstructions to intersection distance line of sight.



Figure 3
Sight Distance

Falcon Meadows at Bent Grass Filing 2 (LSC #S214331)

**The January 2020 counts were conducted prior to the completion of Bent Grass Meadows Drive between the Woodmen frontage road and Meridian Ranch, but before impacts of the COVID-19 pandemic. The December 2020 counts were conducted following the completion of Bent Grass Meadows Drive between the Woodmen frontage road and Meridian Ranch, but during the COVID-19 pandemic.



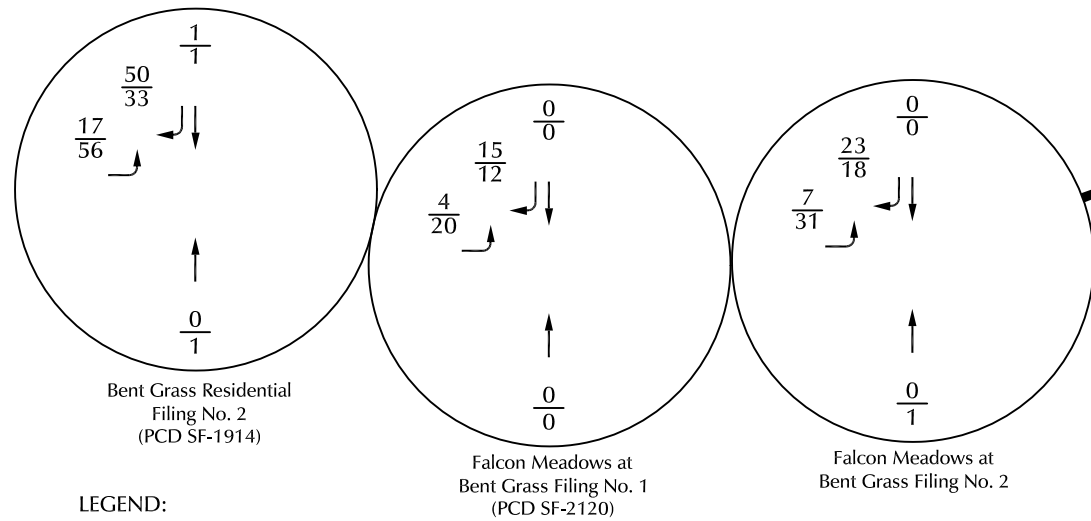
LEGEND:

$\frac{XX}{XX}$ = AM Weekday Peak-Hour Traffic (vehicles per hour)
PM Weekday Peak-Hour Traffic (vehicles per hour)

X,XXX= Average Daily Traffic (vehicles per day)




Figure 4
Existing Traffic
Falcon Meadows at Bent Grass Filing 2 (LSC #S214331)



LEGEND:

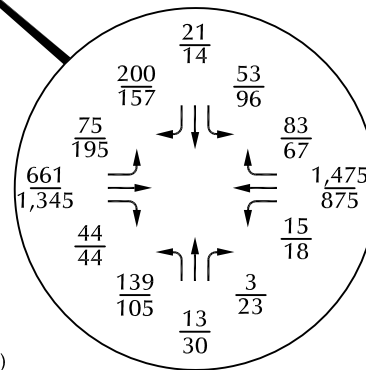
$\frac{XX}{XX}$ = AM Weekday Peak-Hour Traffic (vehicles per hour)
PM Weekday Peak-Hour Traffic (vehicles per hour)

X,XXX= Average Daily Traffic (vehicles per day)





Approximate Scale
NTS



*The short-term total traffic volumes are the sum of the January 2020 volumes from Figure 4 plus the anticipated additional short-term traffic volumes from Figure 5.



LEGEND:

$\frac{XX}{XX} =$ AM Weekday Peak-Hour Traffic (vehicles per hour)
PM Weekday Peak-Hour Traffic (vehicles per hour)

Figure 6
Short-Term Total* Traffic
Falcon Meadows at Bent Grass Filing 2 (LSC #S214331)

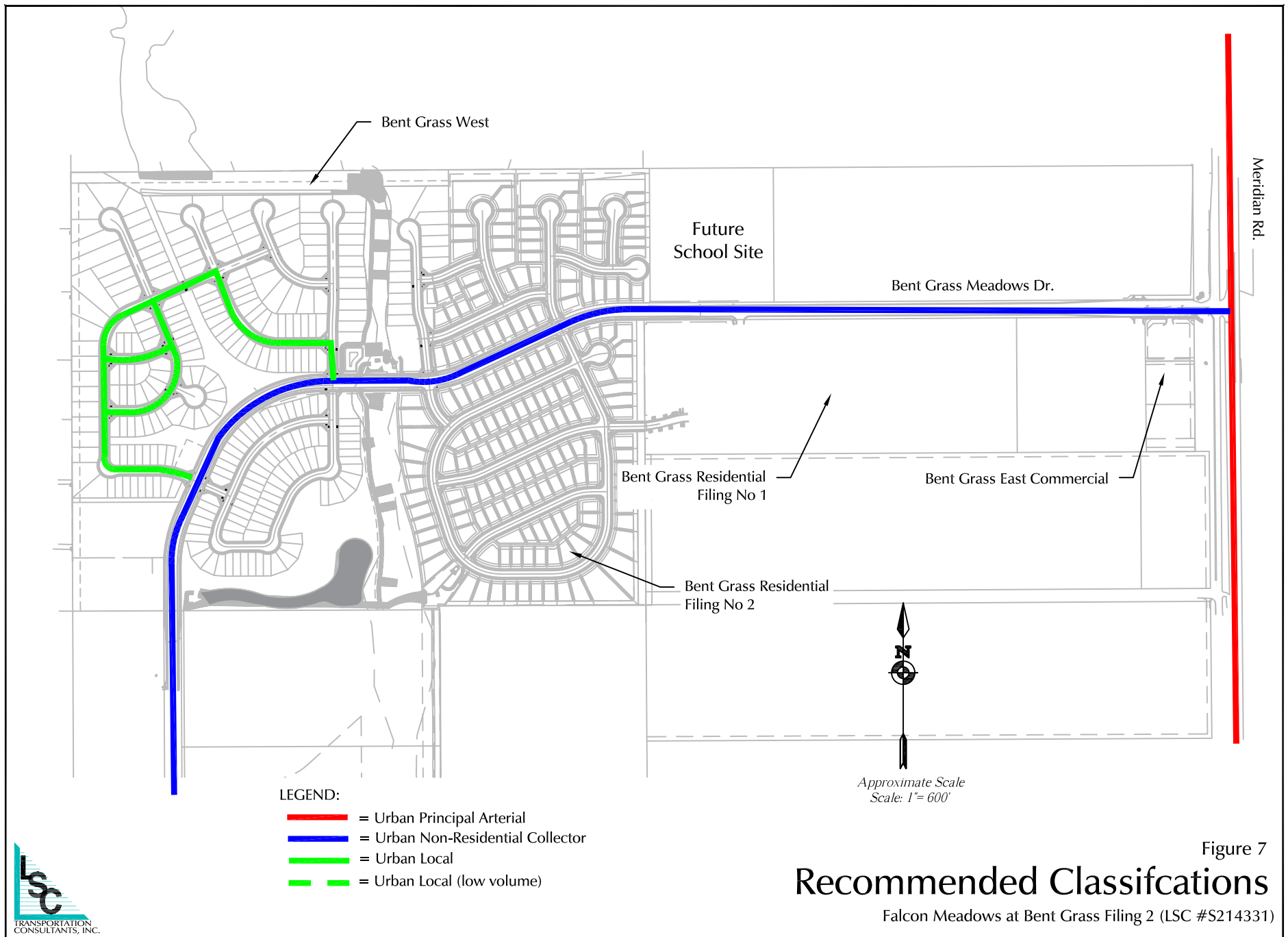


Figure 7
Recommended Classifications
Falcon Meadows at Bent Grass Filing 2 (LSC #S214331)

Additional Attachments

Pages from the *Falcon Meadows at Bent Grass Updated Traffic Impact Study*
December 11, 2020 (with updates noted)



Updated for Fil 2
March 2022.

(2) **March 2022 Note:** A meeting was held with El Paso County PCD staff and City Traffic Engineering on March 14, 2022 to discuss items G,H, I, and J in this table. The intersection is under city ownership/jurisdiction, however the ownership of the intersection of Golden Sage/N. Frontage Road is not clear. The city will be researching the ownership and the availability of potential additional ROW (if possible) to accommodate potential future alternative intersection options for the intersection of Golden Sage/N. Frontage Road and the approach legs to the south, east and west. It was determined that item G should be a city review and approval, item H would not be needed at this time, item I would be needed in the short term but depending on the findings with respect to the City's investigation, an escrow may be best instead of actual construction. LSC had suggested if construction is needed, this could wait until Filing 3 (assuming the frontage road not yet connected to Eastonville through Falcon Marketplace).

(3) See attached *Falcon Marketplace TIS Report Addendum* dated July 21, 2020 (PCD File Nos. SP-07-001 and CDR-16-007).

Additional Attachments

Golden Sage Road and Woodmen Road Memorandum





LSC TRANSPORTATION CONSULTANTS, INC.
2504 East Pikes Peak Avenue, Suite 304
Colorado Springs, CO 80909
(719) 633-2868
FAX (719) 633-5430
E-mail: lsc@lsctrans.com
Website: <http://www.lsctrans.com>

MEMORANDUM

DATE: December 30, 2020

TO: Jeff Rice, P.E.

CC: Jim Byers

FROM: Jeffrey C. Hodsdon, P.E.

SUBJECT: Golden Sage Road and Woodmen Road
LSC #194460

This memorandum contains the following:

- The results of manual intersection turning movement counts at the intersection of Golden Sage Road and Woodmen Road in January and December 2020;
- A warrant analysis for the addition of a protected phase for the eastbound left-turn movement at the intersection of Golden Sage Road and Woodmen Road;

Existing Traffic Volumes

LSC Transportation Consultants, Inc conducted manual intersection turning-movement counts at the intersection of Woodmen/Golden Sage in January 2020 and again in December 2020. Note that the January 2020 counts were conducted prior to the completion of Bent Grass Meadows Drive between the Woodmen frontage road and Meridian Road, but before effects of the COVID-19 pandemic. The December 2020 counts were conducted following the completion of Bent Grass Meadows Drive between the Woodmen frontage road and Meridian Road, but during the COVID-19 pandemic. The traffic count reports are attached.

Left Turn Phase Analysis

The intersection of Golden Sage Road and Woodmen Road is currently traffic-signal controlled. The existing signal timing plan has two phases, namely a northbound/southbound phase and an eastbound/westbound phase with no protected phasing for any of the left-turn movements. LSC has analyzed the need to add an additional protected phase for the eastbound left-turn movement based on the criteria found in Exhibit 11-6 from the Federal Highway Administration Report *Signalized Intersections: Informational Guide* Publication Number: FHWA-SA-13-027 dated July 2013 copied below with our analysis.

Exhibit 11-6 Guidelines for use of left-turn phasing

Left-turn phasing (protected-permissive, permissive-protected, or protected-only) should be considered if any one of the following criteria is satisfied:

1. *A minimum of 2 left-turning vehicles per cycle and the product of opposing and left-turn hourly volumes exceeds the appropriate following value:*
 - a. *Random arrivals (no other traffic signals within 0.8 km (0.5 mi))*
One opposing lane: 45,000 Two opposing lanes: 90,000
 - b. *Platoon arrivals (other traffic signals within 0.8 km (0.5 mi))*
One opposing lane: 50,000 Two opposing lanes: 100,000

Table 1 shows the results of the analysis based on criterion “b” Platoon arrivals with two opposing lanes. As shown in Table 1, the existing traffic volumes do not currently meet this criterion. This criterion is projected to be met following buildout of Bent Grass Residential Filing No. 2, based on the January 2020 afternoon peak-hour traffic volumes but not the December 2020 afternoon peak-hour traffic volumes. Following buildout of both Bent Grass Residential Filing No. 2 and Falcon Meadows at Bent Grass, the criterion is projected to be met based on the January 2020 existing afternoon peak-hour traffic volumes and based on both the January and December 2020 existing morning peak-hour traffic volumes. The analysis assumes **no** growth of through traffic on Woodmen Road and **no** additional traffic on Golden Sage Road due to any other future area developments. The known projects in the area that could potentially add traffic to this intersection in the short-term include the initial phase of Banning Lewis Ranch North located northeast of the intersection of Golden Sage Road/Woodmen Road, buildout of the Bent Grass East Commercial development located southwest of the intersection of Meridian Road/Bent Grass Meadows Drive, and Falcon Marketplace located northwest of the intersection of Woodmen Road/Meridian Road. Development of any of these projects or increases in through traffic on Woodmen Road could potentially trigger the need for an eastbound left-turn protected phase prior to buildout of Bent Grass Residential 2.

2. *The left-turning movement crosses 3 or more lanes of opposing through traffic.*

This criterion is not currently applicable to the intersection of Golden Sage/Woodmen.

3. *The posted speed of opposing traffic exceeds 45 mph.*

This criterion is currently met.

4. *Recent crash history for a 12-month period indicates 5 or more left-turn collisions that could be prevented by the installation of left-turn signals.*

The Colorado State Patrol (CSP) provided LSC with crash history data for the intersection of Woodmen Road and Golden Sage Road from 2017 through 2020. During the reported time period there was one left-turn collision that could potentially have been prevented by installation of left-turn signals. Based on this data, criterion 4 is not currently met. The crash history data has been attached.

5. *Sight distances to oncoming traffic are less than the minimum distances in Exhibit 11-7.*

This criterion is not applicable to the intersection of Golden Sage/Woodmen.

6. *The intersection has unusual geometric configurations, such as five legs, when an analysis indicates that left-turn or other special traffic-signal phases would be appropriate to provide positive direction to the motorist.*

This criterion is not applicable to the intersection of Golden Sage/Woodmen.

7. *An opposing left-turn approach has a left-turn signal or meets one or more of the criteria in this table.*

This criterion is not currently applicable to the intersection of Golden Sage/Woodmen.

8. *An engineering study indicates a need for left-turn signals. Items that may be considered include, but are not necessarily limited to, pedestrian volumes, traffic-signal progression, freeway interchange design, maneuverability of particular classes of vehicles, and operational requirements unique to preemption systems.*

As criterion 1b is projected to be met in the short-term and criterion 3 is currently met, an additional engineering study was not completed at this time. Note: should a study be requested, a key component of that study would likely include analysis of the "maneuverability of particular classes of vehicles" (i.e., school buses) due to the location of the Academy School District 20 Transportation Department just northeast of the study intersection and would therefore need to be delayed until the district returns to in-person instruction and regular bus service is resumed so that field observations could be conducted.

* * * * *

Attachments: Table 1
Traffic Count Data
Crash History Data

Table 1

Table 1
Left-Turn Signal Phase Warrant Analysis
Golden Sage Road/Woodmen Road
Bent Grass Residential Filing No. 2

Date	Time	Existing Traffic Volumes ⁽¹⁾					Following Buildout of Bent Grass Residential Filing No. 2				Following Buildout of Falcon Meadows at Bent Grass			
		Eastbound Left-Turn Volume (vph)	Westbound Through and Right-Turn (vph)	Product	Threshold ⁽³⁾	Met?	Projected Additional Eastbound Left-Turn Traffic ⁽³⁾	Product	Threshold	Met?	Projected Additional Eastbound Left-Turn Traffic ⁽⁴⁾	Product	Threshold	Met?
1/21/2020	6:45 AM - 7:45 AM	47	1,558	73,226	100,000	NO	12	91,922	100,000	NO	25	130,872	100,000	YES
1/21/2020	4:45 PM - 5:45 PM	88	942	82,896	100,000	NO	52	131,880	100,000	YES	83	210,066	100,000	YES
12/8/2020	7:15 AM - 8:15 AM	41	1,063	43,583	100,000	NO	12	56,339	100,000	NO	25	82,914	100,000	NO
12/3/2020	4:45 PM - 5:45 PM	60	868	52,080	100,000	NO	52	97,216	100,000	NO	83	169,260	100,000	YES

Notes:

- (1) Based on manual turning movement counts by LSC in January and December 2020. The January 2020 counts were conducted prior to the completion of Bent Grass Meadows Drive between the Woodmen frontage road and Meridian Road, but before impacts of the COVID-19 pandemic. The December 2020 counts were conducted following the completion of Bent Grass Meadows Drive between the Woodmen frontage road and Meridian Road, but during the COVID-19 pandemic.
- (2) Based on the criteria contained in Exhibit 11-6 from the Federal Highway Administration Report *Signalized Intersections: Informational Guide* Publication Number: FHWA-SA-13-027 dated July 2013
- (3) Taken from Figure 7 of the *Bent Grass Residential Filing No. 2 Traffic Impact Analysis* dated April 17, 2020
- (4) Taken from Figure 8 of the *Falcon Meadows at Bent Grass Updated Traffic Impact Analysis* dated December 11, 2020

Source: LSC Transportation Consultants, Inc.

Dec-20

Traffic Counts

LSC Transportation Consultants, Inc.

545 E Pikes Peak Ave, Suite 210
Colorado Springs, CO 80905
719-633-2868

File Name : Golden Sage Rd - Woodmen Rd AM 1-20

Site Code : 00194460

Start Date : 1/21/2020

Page No : 1

Groups Printed- Unshifted

	Golden Sage Rd Southbound					Woodmen Rd Westbound					Golden Sage Rd Northbound					Woodmen Rd Eastbound					
Start Time	Left	Through	Right	Peds	App. Total	Left	Through	Right	Peds	App. Total	Left	Through	Right	Peds	App. Total	Left	Through	Right	Peds	App. Total	Int. Total
06:30 AM	5	1	25	0	31	0	195	48	1	244	20	2	0	0	22	10	107	0	0	117	414
06:45 AM	12	5	28	0	45	4	355	30	0	389	24	4	0	0	28	14	151	9	0	174	636
Total	17	6	53	0	76	4	550	78	1	633	44	6	0	0	50	24	258	9	0	291	1050
07:00 AM	17	7	29	0	53	2	340	25	0	367	42	2	1	0	45	13	158	13	0	184	649
07:15 AM	8	4	30	0	42	3	424	16	0	443	44	3	1	0	48	12	171	11	0	194	727
07:30 AM	16	4	25	1	46	6	356	12	0	374	29	4	1	0	34	8	181	11	0	200	654
07:45 AM	7	1	7	0	15	2	293	17	0	312	13	5	0	0	18	16	209	20	0	245	590
Total	48	16	91	1	156	13	1413	70	0	1496	128	14	3	0	145	49	719	55	0	823	2620
08:00 AM	9	1	14	0	24	3	239	12	1	255	18	0	0	0	18	16	165	13	1	195	492
08:15 AM	13	2	12	0	27	2	267	19	1	289	18	3	2	0	23	28	142	6	1	177	516
Grand Total	87	25	170	1	283	22	2469	179	3	2673	208	23	5	0	236	117	1284	83	2	1486	4678
Apprch %	30.7	8.8	60.1	0.4		0.8	92.4	6.7	0.1		88.1	9.7	2.1	0		7.9	86.4	5.6	0.1		
Total %	1.9	0.5	3.6	0	6	0.5	52.8	3.8	0.1	57.1	4.4	0.5	0.1	0	5	2.5	27.4	1.8	0	31.8	

LSC Transportation Consultants, Inc.

545 E Pikes Peak Ave, Suite 210

Colorado Springs, CO 80905

719-633-2868

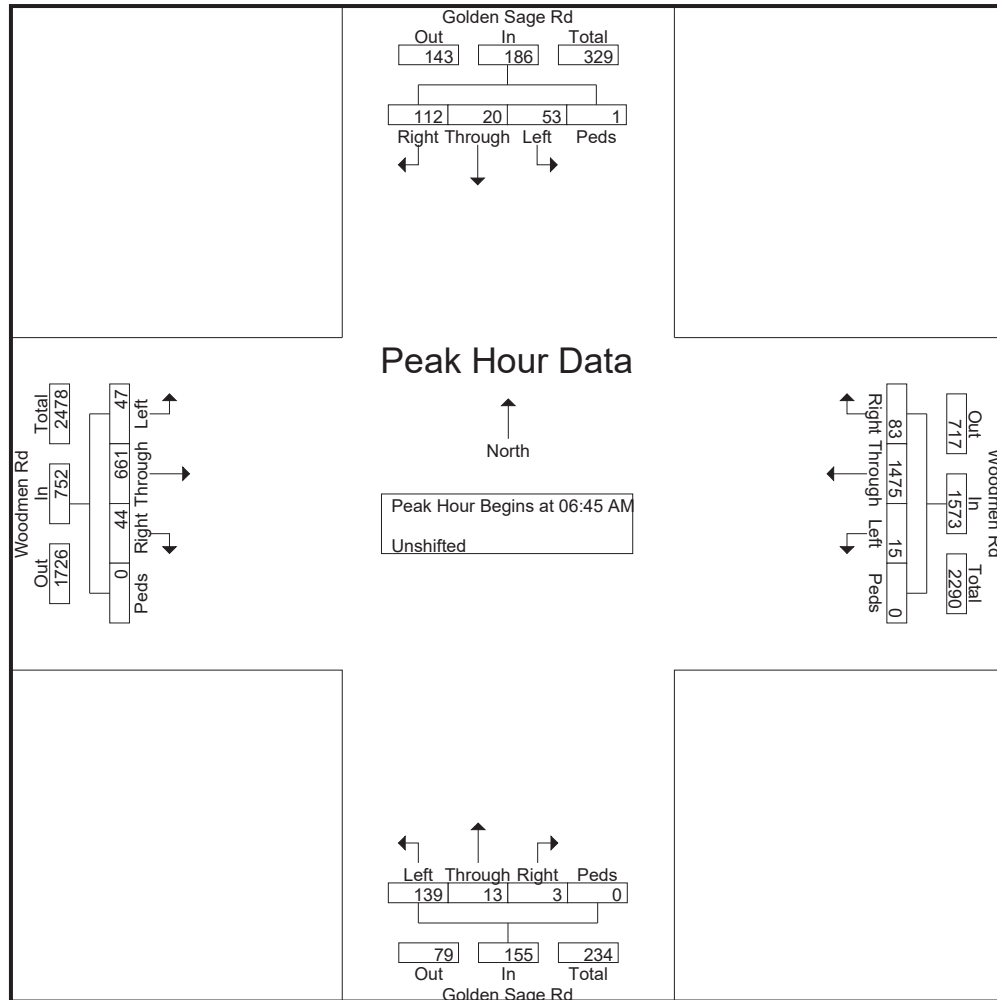
File Name : Golden Sage Rd - Woodmen Rd AM 1-20

Site Code : 00194460

Start Date : 1/21/2020

Page No : 2

	Golden Sage Rd Southbound					Woodmen Rd Westbound					Golden Sage Rd Northbound					Woodmen Rd Eastbound					
Start Time	Left	Through	Right	Peds	App. Total	Left	Through	Right	Peds	App. Total	Left	Through	Right	Peds	App. Total	Left	Through	Right	Peds	App. Total	Int. Total
Peak Hour Analysis From 6:30:00 AM to 8:15:00 AM - Peak 1 of 1																					
Peak Hour for Entire Intersection Begins at 6:45:00 AM																					
6:45:00 AM	12	5	28	0	45	4	355	30	0	389	24	4	0	0	28	14	151	9	0	174	636
7:00:00 AM	17	7	29	0	53	2	340	25	0	367	42	2	1	0	45	13	158	13	0	184	649
7:15:00 AM	8	4	30	0	42	3	424	16	0	443	44	3	1	0	48	12	171	11	0	194	727
7:30:00 AM	16	4	25	1	46	6	356	12	0	374	29	4	1	0	34	8	181	11	0	200	654
Total Volume	53	20	112	1	186	15	1475	83	0	1573	139	13	3	0	155	47	661	44	0	752	2666
% App. Total	28.5	10.8	60.2	0.5		1	93.8	5.3	0		89.7	8.4	1.9	0		6.2	87.9	5.9	0		
PHF	.779	.714	.933	.250	.877	.625	.870	.692	.000	.888	.790	.813	.750	.000	.807	.839	.913	.846	.000	.940	.917



LSC Transportation Consultants, Inc.

545 E Pikes Peak Ave, Suite 210
Colorado Springs, CO 80905
719-633-2868

File Name : Golden Sage Rd - Woodmen Rd PM 1-20

Site Code : 00194460

Start Date : 1/21/2020

Page No : 1

Groups Printed- Unshifted

	Golden Sage Rd Southbound					Woodmen Rd Westbound					Golden Sage Rd Northbound					Woodmen Rd Eastbound					
Start Time	Left	Through	Right	Peds	App. Total	Left	Through	Right	Peds	App. Total	Left	Through	Right	Peds	App. Total	Left	Through	Right	Peds	App. Total	Int. Total
04:00 PM	17	2	26	0	45	7	205	16	0	228	23	9	5	0	37	21	272	23	2	318	628
04:15 PM	7	1	22	0	30	5	241	26	0	272	26	5	6	0	37	28	325	12	1	366	705
04:30 PM	21	4	24	0	49	1	241	20	1	263	26	8	4	0	38	24	313	3	1	341	691
04:45 PM	29	3	19	2	53	1	202	24	0	227	16	4	0	0	20	18	341	10	1	370	670
Total	74	10	91	2	177	14	889	86	1	990	91	26	15	0	132	91	1251	48	5	1395	2694
05:00 PM	18	1	27	0	46	2	254	11	2	269	27	7	1	0	35	19	328	11	0	358	708
05:15 PM	7	2	6	0	15	8	192	9	1	210	32	10	12	0	54	23	340	17	0	380	659
05:30 PM	42	7	42	1	92	7	227	23	0	257	30	7	10	0	47	28	336	6	0	370	766
05:45 PM	21	1	18	0	40	1	180	12	1	194	19	5	5	0	29	18	326	9	0	353	616
Total	88	11	93	1	193	18	853	55	4	930	108	29	28	0	165	88	1330	43	0	1461	2749
Grand Total	162	21	184	3	370	32	1742	141	5	1920	199	55	43	0	297	179	2581	91	5	2856	5443
Apprch %	43.8	5.7	49.7	0.8		1.7	90.7	7.3	0.3		67	18.5	14.5	0		6.3	90.4	3.2	0.2		
Total %	3	0.4	3.4	0.1	6.8	0.6	32	2.6	0.1	35.3	3.7	1	0.8	0	5.5	3.3	47.4	1.7	0.1	52.5	

LSC Transportation Consultants, Inc.

545 E Pikes Peak Ave, Suite 210
Colorado Springs, CO 80905
719-633-2868

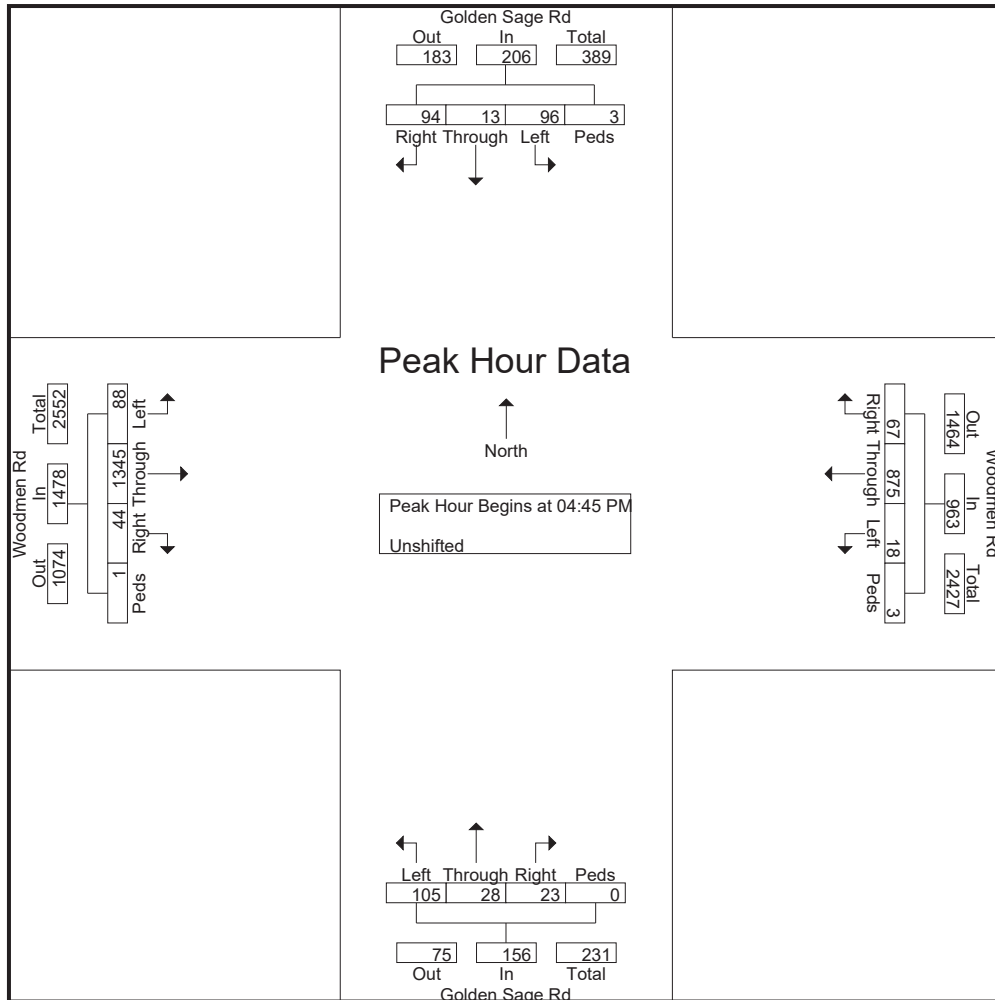
File Name : Golden Sage Rd - Woodmen Rd PM 1-20

Site Code : 00194460

Start Date : 1/21/2020

Page No : 2

	Golden Sage Rd Southbound					Woodmen Rd Westbound					Golden Sage Rd Northbound					Woodmen Rd Eastbound					
Start Time	Left	Through	Right	Peds	App. Total	Left	Through	Right	Peds	App. Total	Left	Through	Right	Peds	App. Total	Left	Through	Right	Peds	App. Total	Int. Total
Peak Hour Analysis From 4:00:00 PM to 5:45:00 PM - Peak 1 of 1																					
Peak Hour for Entire Intersection Begins at 4:45:00 PM																					
4:45:00 PM	29	3	19	2	53	1	202	24	0	227	16	4	0	0	20	18	341	10	1	370	670
5:00:00 PM	18	1	27	0	46	2	254	11	2	269	27	7	1	0	35	19	328	11	0	358	708
5:15:00 PM	7	2	6	0	15	8	192	9	1	210	32	10	12	0	54	23	340	17	0	380	659
5:30:00 PM	42	7	42	1	92	7	227	23	0	257	30	7	10	0	47	28	336	6	0	370	766
Total Volume	96	13	94	3	206	18	875	67	3	963	105	28	23	0	156	88	1345	44	1	1478	2803
% App. Total	46.6	6.3	45.6	1.5		1.9	90.9	7	0.3		67.3	17.9	14.7	0		6	91	3	0.1		
PHF	.571	.464	.560	.375	.560	.563	.861	.698	.375	.895	.820	.700	.479	.000	.722	.786	.986	.647	.250	.972	.915



LSC Transportation Consultants, Inc.

545 E Pikes Peak Ave, Suite 210

Colorado Springs, CO 80905

719-633-2868

File Name : Golden Sage Rd - Woodmen Rd AM

Site Code : 00194460

Start Date : 12/8/2020

Page No : 1

Groups Printed- Unshifted

	Golden Sage Rd Southbound					Woodmen Rd Westbound					Golden Sage Rd Northbound					Woodmen Rd Eastbound					
Start Time	L	T	R	U	App. Total	L	T	R	U	App. Total	L	T	R	U	App. Total	L	T	R	U	App. Total	Int. Total
07:00 AM	17	1	13	0	31	1	242	5	0	248	13	4	0	0	17	7	127	6	0	140	436
07:15 AM	8	0	20	0	28	4	289	7	0	300	20	2	1	0	23	7	138	4	0	149	500
07:30 AM	8	2	30	0	40	3	318	7	0	328	29	3	2	0	34	10	138	11	1	160	562
07:45 AM	7	0	21	0	28	4	211	3	0	218	11	2	2	0	15	8	133	17	0	158	419
Total	40	3	84	0	127	12	1060	22	0	1094	73	11	5	0	89	32	536	38	1	607	1917
08:00 AM	3	1	18	0	22	2	224	4	2	232	12	3	3	0	18	16	144	8	1	169	441
08:15 AM	10	2	23	0	35	3	210	6	0	219	14	2	3	0	19	18	165	4	0	187	460
08:30 AM	6	0	22	0	28	1	247	6	0	254	16	0	1	0	17	7	161	9	0	177	476
08:45 AM	10	3	12	0	25	3	170	8	0	181	19	2	0	0	21	12	142	14	0	168	395
Total	29	6	75	0	110	9	851	24	2	886	61	7	7	0	75	53	612	35	1	701	1772
Grand Total	69	9	159	0	237	21	1911	46	2	1980	134	18	12	0	164	85	1148	73	2	1308	3689
Apprch %	29.1	3.8	67.1	0		1.1	96.5	2.3	0.1		81.7	11	7.3	0		6.5	87.8	5.6	0.2		
Total %	1.9	0.2	4.3	0	6.4	0.6	51.8	1.2	0.1	53.7	3.6	0.5	0.3	0	4.4	2.3	31.1	2	0.1	35.5	

LSC Transportation Consultants, Inc.

545 E Pikes Peak Ave, Suite 210

Colorado Springs, CO 80905

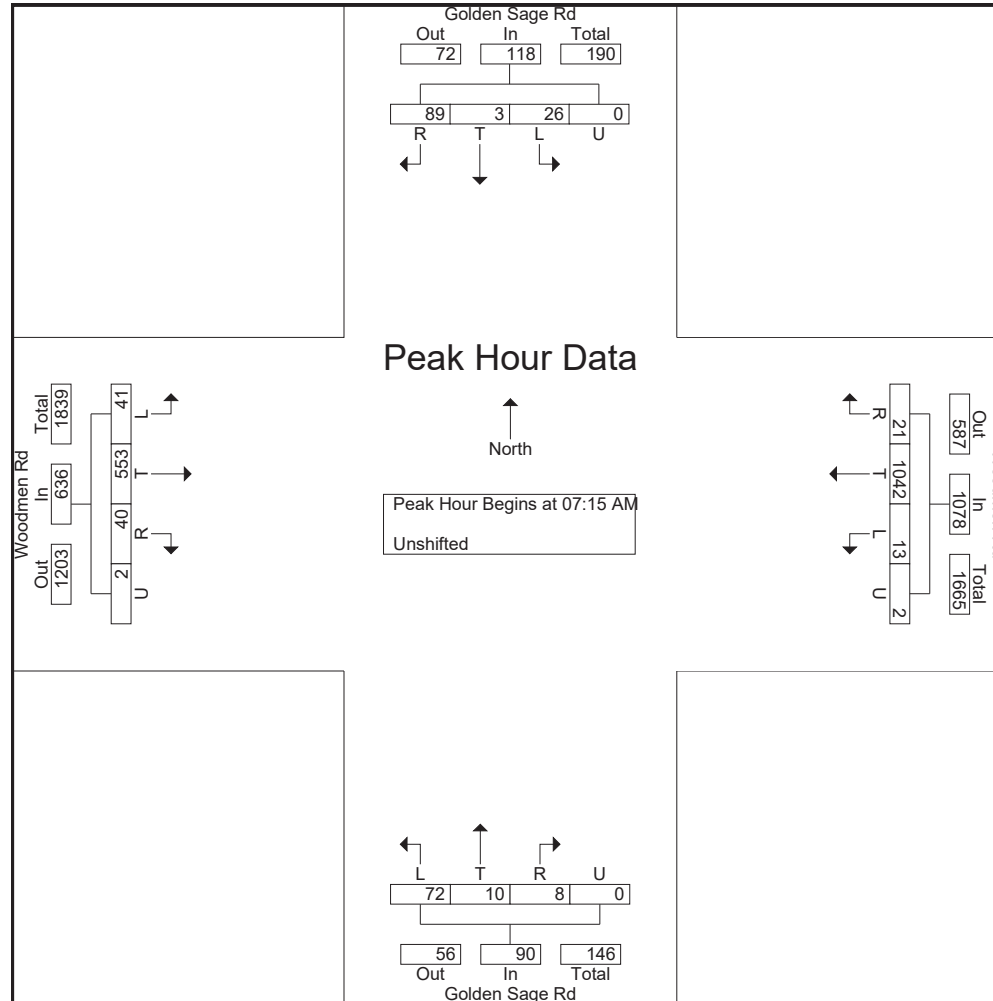
719-633-2868

File Name : Golden Sage Rd - Woodmen Rd AM

Site Code : 00194460

Start Date : 12/8/2020

Page No : 3



LSC Transportation Consultants, Inc.
545 E Pikes Peak Ave, Suite 210
Colorado Springs, CO 80905
719-633-2868

File Name : Golden Sage Rd - Woodmen Rd PM
Site Code : 00194460
Start Date : 12/3/2020
Page No : 1

Groups Printed- Unshifted

Start Time	Golden Sage Rd Southbound					Woodmen Rd Westbound					Golden Sage Rd Northbound					Woodmen Rd Eastbound					Int. Total
	L	T	R	U	App. Total	L	T	R	U	App. Total	L	T	R	U	App. Total	L	T	R	U	App. Total	
04:00 PM	23	0	12	0	35	8	260	13	0	281	18	3	7	0	28	13	279	30	1	323	667
04:15 PM	13	1	15	0	29	4	220	8	0	232	16	2	4	0	22	16	332	19	0	367	650
04:30 PM	15	1	17	0	33	1	245	10	0	256	14	4	2	0	20	14	316	16	0	346	655
04:45 PM	11	0	13	0	24	2	223	12	2	239	21	2	3	0	26	10	335	8	1	354	643
Total	62	2	57	0	121	15	948	43	2	1008	69	11	16	0	96	53	1262	73	2	1390	2615
05:00 PM	9	3	16	0	28	2	225	8	0	235	27	3	2	0	32	15	336	17	0	368	663
05:15 PM	7	4	12	0	23	5	190	13	2	210	32	4	11	0	47	18	325	19	0	362	642
05:30 PM	17	2	28	0	47	15	192	5	0	212	24	2	3	0	29	17	378	10	0	405	693
05:45 PM	10	2	5	0	17	3	145	9	1	158	12	4	2	0	18	15	278	16	1	310	503
Total	43	11	61	0	115	25	752	35	3	815	95	13	18	0	126	65	1317	62	1	1445	2501
Grand Total	105	13	118	0	236	40	1700	78	5	1823	164	24	34	0	222	118	2579	135	3	2835	5116
Apprch %	44.5	5.5	50	0		2.2	93.3	4.3	0.3		73.9	10.8	15.3	0		4.2	91	4.8	0.1		
Total %	2.1	0.3	2.3	0	4.6	0.8	33.2	1.5	0.1	35.6	3.2	0.5	0.7	0	4.3	2.3	50.4	2.6	0.1	55.4	

LSC Transportation Consultants, Inc.

545 E Pikes Peak Ave, Suite 210

Colorado Springs, CO 80905

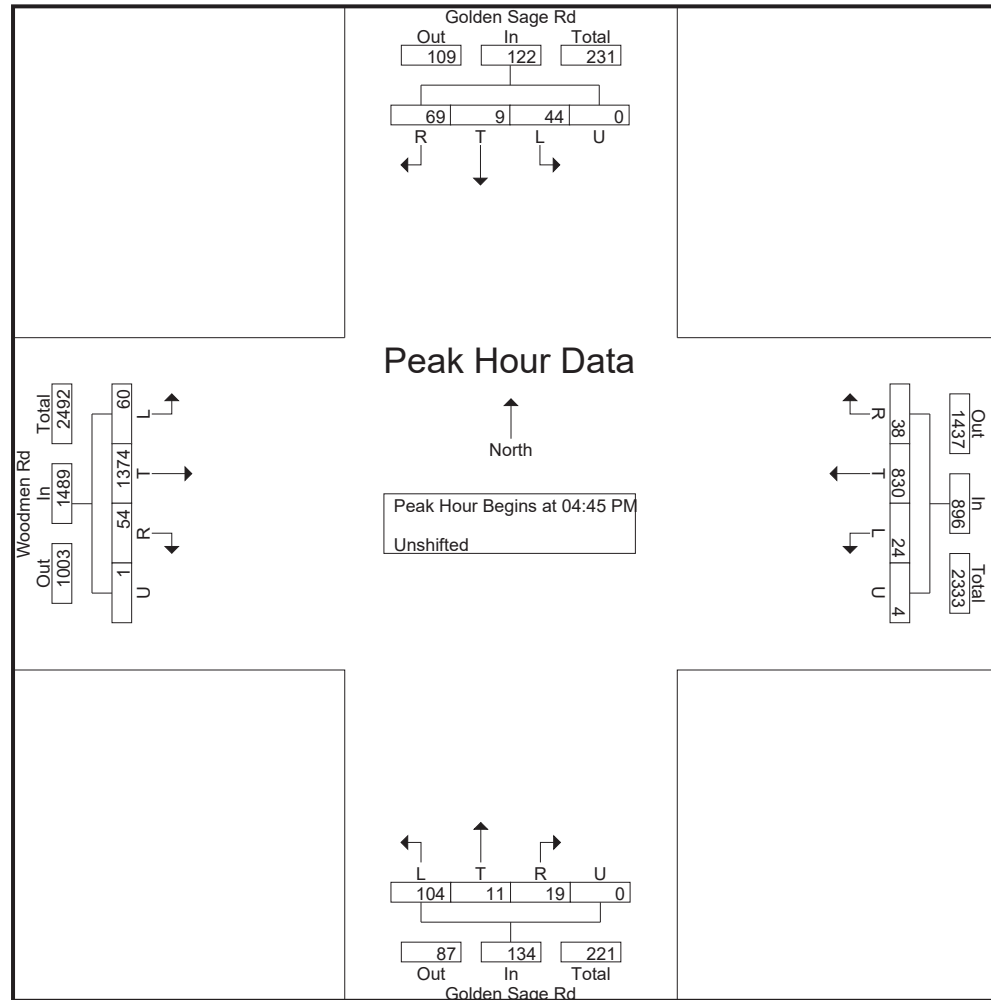
719-633-2868

File Name : Golden Sage Rd - Woodmen Rd PM

Site Code : 00194460

Start Date : 12/3/2020

Page No : 3



Crash History

AccidentDate	AccidentTime	Total Vehicles	Number Killed	Number Injured	FIP	ReferencePointName	ReferencePointAtName	Direction Code	Direction	Approach Overtaking Turn Code	Road Condition Code	Lighting Condition Code	Adverse Weather Condition Code	Accident Narrative
9/14/2020 0:00	12:05:00 PM	2	0	0	Property	E WOODMEN ROAD	GOLDEN SAGE RD	03	E	03	01	01	00	Vehicle #2 was traveling eastbound on E Woodmen Road in lane 01. Vehicle #2 was traveling slowly with traffic departing the Golden Sage Road traffic light. Vehicle #1 was traveling eastbound on E Woodmen Road behind Vehicle #2. Vehicle #1 did not slow as traffic was, and crashed into the back of vehicle #2. Both vehicles were blocking lane 01 and on all four wheels. Vehicles were driven to nearby parking lot to
8/19/2020 0:00	6:22:00 PM	3	0	1	Injury	WOODMEN RD	W GOLDEN SAGE RD			03	02	01	01	V1, V2, V3 were all eastbound on Woodmen Road in the number 1 lane. V3 was stopped the light at Golden Sage Road and V2 was stopped behind V3. V1 was unable to slow down and the front of V1 collided with the rear of V2 causing the front of V2 to collide with the rear of V3. All vehicles came to final rest on all wheels facing east approximately 1,056 feet west of Golden Sage Road on Woodmen Road in the number 1 lane.
12/2/2019 0:00	6:38:00 AM	2	0	0	Property	E WOODMEN RD	GOLDEN SAGE RD	07	W	03	01	01	00	Vehicle 1 was westbound on East Woodmen Road in Traffic Lane # 1. Vehicle 2 was westbound on East Woodmen Road, in Traffic Lane # 1, ahead of Vehicle 1. Vehicle 2 stopped for a red traffic signal. Vehicle 1 continued westbound. After the signal turned green, Vehicle 2 proceeded westbound and stopped for traffic. Vehicle 1 slowed and struck Vehicle 2, on its rear, with its front. Both vehicles were moved from the scene prior to officer arrival.
10/11/2019 0:00	12:10:00 PM	2	0	0	Property	E WOODMEN RD	GOLDEN SAGE	03	E	03	01	01	00	Vehicle #1 was stopped at the stop light on Woodmen and Golden Sage. Vehicle #2 was stopped at the stop light on Woodmen and Golden Sage, in front of vehicle #1. Vehicle #1 proceeded to travel west and collided its front with the rear of vehicle #2. After impact, both vehicles came to final rest and then moved to a safe location.
10/8/2019 0:00	4:15:00 PM	2	0	0	Property	E WOODMEN RD	W GOLDEN SAGE RD			03	01	01	00	Vehicle #1 was eastbound on E. Woodmen Rd approaching Golden Sage Rd in the left lane. Vehicle #2 was ahead of Vehicle #1 in the left lane. Vehicle #2 slowed for traffic ahead. Vehicle #1 could not stop in time, and collided its front into the rear of Vehicle #2. After impact, both vehicles moved to the center grassy median out of traffic prior to CSP arrival. Vehicle 1 was northbound on Golden Sage into the intersection at Woodmen Road. Vehicle 2 was southbound on Golden Sage into the intersection at Woodmen Road. Vehicle 1 failed to yield the right of way to Vehicle 2 and began to make a left turn onto westbound Woodmen Road. The front of Vehicle 1 collided with the front of Vehicle 2 in the intersection. Vehicle 1 was removed from the roadway prior to law enforcement arrival. Vehicle 2 was pushed out of the intersection by law enforcement after arrival to open the roadway. Measurements were not taken due to traffic volume.
7/18/2019 0:00	9:30:00 PM	2	0	1	Injury	E WOODMEN RD	GOLDEN SAGE DR			01	01	03	00	Vehicles 1 and 2 were westbound on E. Woodmen Road approaching the intersection with Golden Sage Road. Vehicle 2 slowed to a stop. It is unclear if there was a green light or if the light was red. Vehicle 1 collided its front with the rear of Vehicle 2 in the number 2 lane. Both vehicles were moved from rest prior to investigation.
6/16/2019 0:00	11:50:00 AM	2	0	0	Property	E WOODMEN RD	GOLDEN SAGE RD			03	01	01	00	Vehicles 1 and 2 were stopped at the red light on E. Woodmen Road at the intersection with Golden Sage Road. Vehicle 1 started moving forward when the light turned green and collided its front with the rear of Vehicle 2 before it could start moving. Both vehicles were moved from rest prior to investigation.
5/27/2019 0:00	1:20:00 PM	2	0	0	Property	E WOODMEN RD	GOLDEN SAGE RD			03	01	01	00	Vehicle #1 was southbound on Golden Sage road approaching Woodman Road. Vehicle #2 was northbound on Golden Sage Road approaching Woodman Road. Vehicle #2 had the right of way and entered the intersection. Simultaneously Vehicle #1 entered the intersection and made a left turn, failing to yield the right of way to vehicle #2. Vehicle #2 collided it's front with the right side of vehicle #1 in the intersection. Both vehicle's drove to the south shoulder of Woodman road, coming to final rest.
8/24/2018 0:00	5:35:00 PM	2	0	0	Property	E WOODMEN RD	GOLDEN SAGE DR			03	01	01	00	Vehicle #2 was traveling eastbound on Woodmen Road in the left lane. Vehicle #1 was traveling behind Vehicle #2. Vehicle #1 collided with the rear of Vehicle #2 with its front. After impact, both vehicles were driven to the shoulder of the roadway.
6/23/2018 0:00	8:55:00 AM	2	1	0	Fatal	E WOODMAN ROAD	GOLDEN SAGE			03	01	01	00	Vehicle #1 was eastbound in the right lane on Woodmen Road approaching Golden Sage. Vehicle #2 was in the right lane for eastbound traffic on Woodmen, stopped at the traffic signal. Vehicle #1 collided with the rear of Vehicle. #2. Vehicle #2 was pushed forward rolling 1 1/4 times, ejecting the driver. Vehicle #1 came to a stop facing east. Vehicle #2 came to rest facing north.
4/19/2018 0:00	10:55:00 AM	2	0	0	Property	E WOODMEN RD	W GOLDEN SAGE RD	03	E	03	01	01	05	Vehicle 2 was eastbound Woodmen Rd, in the left lane, approaching Golden Sage Rd. Vehicle 1 was the same and behind Vehicle 2. Traffic and Vehicle 2 slowed. Vehicle 1 failed to safely slow. Vehicle 1 struck its front with the rear of Vehicle 2. The point of impact occurred 14' to the right of the left road edge and 859.1 ft west of Golden Sage Rd. Vehicle 1 came to rest in the left lane, facing east, 15'3" east of the point of impact and 8'6" from the left road edge. Vehicle 2 was driven to rest.
3/30/2018 0:00	9:45:00 AM	2	0	0	Property	WOODMEN RD	E GOLDEN SAGE RD			03	01	01	00	Vehicle#1 was traveling west on Woodmen RD east of Golden Sage RD in lane #2. Vehicle#2 was in front of Vehicle#1 in the same location. Vehicle#1 slowed down then collided with Vehicle#2 on the rear bumper with the front bumper of Vehicle#1. Both vehicles pulled to the right shoulder after impact. No final rest as both vehicles were moved prior to investigation.
2/14/2018 0:00	5:09:00 PM	2	0	0	Property	WOODMEN RD	GOLDEN SAGE RD	07	W	03	01	02	05	Vehicle #1 and #2 were eastbound on Woodman Road. Vehicle #2 was stopped at the red light at Golden Sage Road. The front of vehicle #1 collided with the rear of vehicle #2 approximately 350' west of the west road edge of Golden Sage Road. Vehicles were moved prior to investigation.
10/11/2017 0:00	7:10:00 AM	2	0	0	Property	GOLDEN SAGE ROAD	E WOODMEN ROAD			03	01	01	00	Vehicles 1 and 2 were stopped at the light on Golden Sage Road at the intersection with E. Woodmen Road. The light turned green and both vehicles started into the intersection. Vehicle 2 stopped shortly after starting forward as the vehicle ahead of her suddenly stopped. Vehicle 1 collided its front with the rear of Vehicle 2. Both vehicles were moved prior to investigation.
8/31/2017 0:00	4:45:00 PM	2	0	0	Property	WOODMEN RD	GOLDEN SAGE RD	04	S	03	01	01	00	Vehicles 1 and 2 were eastbound in the left lane on Woodmen Rd stopped for traffic just west of Golden Sage Rd. Vehicle 1 began moving forward before vehicle 2. Vehicle 1 collided its front with the rear of vehicle 2. Both vehicles were moved prior to investigation.
7/26/2017 0:00	6:25:00 PM	2	0	0	Property	WOODMEN RD	GOLDEN SAGE RD	03	NW	03	01	01	00	Vehicles 1 and 2 were westbound on Woodmen Rd approaching Golden Sage Rd in the left lane. Vehicle 2 stopped for traffic ahead. Vehicle 1 failed to stop and collided its front with the rear of vehicle 2. Both vehicles were moved prior to investigation.
7/17/2017 0:00	9:55:00 AM	2	0	0	Property	GOLDEN SAGE ROAD	WOODMEN ROAD	01	N	03	01	01	00	Vehicles 1 and 2 were stopped on Golden Sage Road at the intersection with East Woodmen Road. Vehicle 1 rolled forward and collided its front with the rear of Vehicle 2. Both vehicles were moved from rest prior to investigation.
6/2/2017 0:00	4:07:00 PM	2	0	0	Property	Woodmen Rd	Golden Sage Dr			03	01	01	00	Vehicle #1 was eastbound on Woodmen Rd. Vehicle #2 was stopped at the intersection of Golden Sage Rd and Woodmen Rd. Vehicle #1 failed to stop for the red light. Vehicle #2 began to turn left onto Woodmen Rd. Vehicle #1's passenger front bumper impacted Vehicle #2's driver side. Both vehicles moved prior to investigation.
4/14/2017 0:00	6:40:00 PM	2	1	0	Fatal	Woodmen Road	Golden Sage Road			01	01	01	00	Vehicle #1 was eastbound on Woodmen Road making a left turn in front of approaching traffic. Vehicle #2 was westbound on Woodmen Road. Vehicle #1 collided its front with the left side of Vehicle #2. Vehicle #1 came to rest facing north. Vehicle #2 traveled off the right side of the road and came to rest facing south.
4/20/2017 0:00	1:35:00 PM	2	0	0	Property	WOODMEN RD	GOLDEN SAGE RD			03	01	01	05	VEHICLES 1 AND 2 WERE EASTBOUND ON WOODMEN RD, IN THE LEFT LANE, STARTING FROM A GREEN LIGHT, AT GOLDEN SAGE RD. THE FRONT OF VEHICLE 1 IMPACTED THE REAR OF VEHICLE 2, APPROXIMATELY 20' EAST OF THE INTERSECTION, IN THE LEFT LANE. BOTH VEHICLES WERE DRIVEN TO REST IN THE MEDIAN, OUT OF TRAFFIC, PRIOR TO ARRIVAL. EXACT POINT OF IMPACT UNKNOWN.
4/15/2017 0:00	7:45:00 AM	2	0	0	Property	Woodmen Road westbound	Golden Sage Road	03	NW	03	01	01	00	Vehicle #1 was traveling westbound on Woodmen Road in the right lane approaching Golden Sage Road. Vehicle #2 was stopped on Woodmen Road at Golden Sage Road in the right lane. Vehicle #1 attempted to stop leaving 88 feet of braking tire marks before its front left struck Vehicle #2's right rear. Both vehicles moved from final rest onto Golden Sage Road prior to my arrival on scene.

A. LOCATION 01. On Roadway 02. Ran Off Left Side 03. Ran Off Right Side 04. Ran Off 'T' Intersection 05. Vehicle Crossed Center Median Into Opposing Lanes 06. On Private Property	K. VEHICLE / VEHICLE COMBINATION FMC (Overlay C) Required 01. Vehicle / Vehicle Combination (10,001 lbs. and over) 02. School Bus (all school buses) 03. Non-school Bus (9 occupants or more including driver) in commerce 04. Transit Bus GVWR 10,000 lbs. or Less 05. Passenger Car / Passenger Van 06. Passenger Car / Passenger Van W/ Trailer 07. Pickup Truck / Utility Van 08. Pickup Truck / Utility Van W/Trailer 09. SUV 10. SUV W/Trailer 11. Motor Home 12. Motorcycle 13. Bicycle 14. Motorized Bicycle 15. Farm Equipment 16. Hit & Run Unknown 17. Light Rail 18. Other (Describe in Narrative)
B. HARMFUL EVENT SEQUENCE NON-COLLISION ACCIDENT 01. Overturning 02. Other Non-Collision COLLISION WITH PEDESTRIAN 03. School Age To / From School 04. Pedestrian on Toy Motorized Veh. 05. All Other Peds COLLISION WITH MOTOR VEHICLE IN TRANSPORT 06. Front to Front 07. Front to Rear 08. Front to Side 09. Rear to Side 10. Rear to Rear 11. Side to Side-Same Direction 12. Side to Side-Opposite Direction COLLISION WITH OTHER VEHICLE 13. Parked Motor Vehicle 14. Railway Vehicle/Light Rail 15. Bicycle 16. Road Maintenance Equipment COLLISION WITH ANIMAL 17. Domestic Animal 18. Wild Animal COLLISION WITH OBJECT 19. Light Pole / Utility Pole 20. Traffic Signal Pole 21. Sign 22. Guard Rail 23. Cable Rail 24. Concrete Highway Barrier 25. Bridge Structure 26. Vehicle Debris or Cargo 27. Culvert or Headwall 28. Embankment 29. Curb 30. Delineator Post 31. Fence 32. Tree 33. Large Rocks or Boulder 34. Railroad Crossing Equipment 35. Barricade 36. Wall or Building 37. Crash Cushion / Traffic Barrel 38. Mailbox 39. Other Fixed Object (Specify in Narrative) 40. Other Object (Specify in Narrative)	L. DIRECTION OF TRAVEL – PRIOR TO IMPACT 01. North 02. Northeast 03. East 04. Southeast 05. South 06. Southwest 07. West 08. Northwest
C. APPROACH/OVERTAKING TURN 01. Approach Turn 02. Overtaking Turn 03. Not Applicable	M. VEHICLE MOVEMENT – PRIOR TO IMPACT 01. Going Straight 02. Slowing 03. Stopped in Traffic 04. Making Right Turn 05. Making Left Turn 06. Making U-Turn 07. Passing 08. Backing 09. Entering / Leaving Parked Position 10. Parked 11. Changing Lanes 12. Avoiding Object in Roadway 13. Weaving 14. Spun Out of Control 15. Drove Wrong Way 16. Other (Describe in Narrative)
D. ROAD DESCRIPTION 01. At Intersection 02. Driveway Access Related 03. Intersection Related 04. Non-Intersection 05. Alley Related 06. Roundabout 07. Highway Interchange 08. Parking Lot	N. ROADWAY SPEED LIMIT - Vehicles Only Traffic Unit #1 or _____ Traffic Unit #2 or _____
E. ROAD CONTOUR 01. Straight On-Level 02. Straight On-Grade 03. Curve On-Level 04. Curve On-Grade 05. Hillcrest	P. ESTIMATED VEHICLE SPEED - Vehicles Only Traffic Unit #1 or _____ Traffic Unit #2 or _____
F. ROAD SURFACE 01. Concrete 02. Blacktop 03. Brick or Block 04. Gravel, Slag or Stone 05. Dirt 06. Other (Describe in Narrative) 07. Unknown	Q. DRIVER ACTIONS (Officer Opinion Only) 00. No Action 01. Exceeded Safe/ Posted Speed 02. Impeded Traffic 03. Failed to Yield ROW 04. Disregard Stop Sign 05. Failed to Stop at Signal 06. Disregarded Other Device 07. Improper Turn 08. Turned from Wrong Lane or Position 09. Other Improper Turns 10. Lane Violation 11. Improper Passing on Left 12. Improper Passing on Right 13. Followed Too Closely 14. Improper Backing 15. Signaling Violation 16. Reckless Driving 17. Careless Driving (if used, block R can not be coded "00")
G. ROAD CONDITION 01. Dry 02. Wet 03. Muddy 04. Snowy 05. Icy 06. Slushy 07. Foreign Material 08. Dry W/Visible Icy Road Treatment 09. Wet W/Visible Icy Road Treatment 10. Snowy W/Visible Icy Road Treatment 11. Icy W/Visible Icy Road Treatment 12. Slushy W/Visible Icy Road Treatment	R. DRIVER - MOST APPARENT HUMAN CONTRIBUTING FACTOR (Officer Opinion Only) 00. No Apparent Contributing Factor 01. Asleep at the Wheel 02. Driver Fatigue 03. Illness / Medical 04. Driver Inexperience 05. Aggressive Driving 06. Driver Unfamiliar With Area 07. Driver Emotionally Upset 08. Evading Law Enforcement Officer 09. Physical Disability 10. DUI, DWAI, DUID 11. Distracted / Passenger 12. Distracted / Cell Phone 13. Distracted / Radio 14. Distracted / Other i.e. Food, Objects, Pet, etc. 15. Other Factor (Describe in Narrative)
H. LIGHTING CONDITION 01. Daylight 02. Dawn or Dusk 03. Dark - Lighted 04. Dark - Unlighted	S. BY PEDESTRIAN ACTION (Officer Opinion Only) 01. Cross Against Signal 02. Cross / Enter at Intersection 03. Cross / Enter NOT at Intersection 04. Standing in Roadway 05. Playing in Roadway 06. Soliciting Rides 07. Walking in Roadway in Direction of Traffic 08. Walking in Roadway Against Direction of Traffic 09. Entering / Exiting Vehicle 10. Pushing / Working on Vehicle 11. Lying in Roadway 12. Other (Describe in Narrative)
J. ADVERSE WEATHER CONDITION 00. None 01. Rain 02. Snow / Sleet / Hail 03. Fog 04. Dust 05. Wind	T. VEHICLE DEFECT / CONDITION (Officer Opinion Only) 00. No Vehicle Defects 01. Defective Head Light(s) 02. Defective Brake/Tail Light(s) 03. Defective Signaling Device 04. Brakes Defective/Out of Adjustment 05. Defective Tires 06. Sudden Tire Failure 07. Improper Tires for Conditions 08. Mechanical Failure 09. Obstructed Window(s) 10. Improper Load 11. Spilled Load – Commercial Aggregate 12. Spilled Load – Commercial Non- Aggregate 13. Spilled Load – Other 14. Parking Violation 15. Other Defect(s) (Describe in Narrative)

Additional Attachments

Falcon Marketplace TIS Report Addendum





LSC TRANSPORTATION CONSULTANTS, INC.
2504 East Pikes Peak Avenue, Suite 304
Colorado Springs, CO 80909
(719) 633-2868
FAX (719) 633-5430
E-mail: lsc@lsctrans.com
Website: <http://www.lsctrans.com>

MEMORANDUM

DATE: July 21, 2020

TO: Kari Parsons – El Paso County Planning & Community Development

FROM: Jeff Hodsdon

SUBJECT: Falcon Marketplace
TIS Report Addendum
LSC #164350
PCD#: SP-17-001 and CDR-16-007

LSC has prepared this addendum to the Traffic Impact Study (TIS) report for Falcon Marketplace dated October 23, 2017 (**September 5, 2018 revision**). For reference, the EPC PCD File numbers for that report are SP-17-001 and CDR-16-007.

This addendum memo has been prepared to address final plat/construction drawing comments. Also, please refer to the attached itemized responses to comments.

Meridian/Eastonville Intersection

Southbound Left-Turn Phasing

The level of service and queuing analysis sheets for this intersection have been updated to reflect **protected-only southbound left-turn phasing** at this intersection. The revised analysis sheets are attached. The 2018 TIS report showed protected-permissive left-turn phasing. This change has been made in response to the comments regarding the negatively offset alignment of the southbound left-turn lane.

The results show similar results to the original TIS report, except for the southbound left turn individual movement level of service. This turning movement would have a higher average vehicular delay with protected-only phasing, but would operate acceptably. The movement would be below capacity.

Westbound Approach Lane Configuration

The attached analysis sheets also show the levels of service and queues for the westbound approach at this intersection. For this approach, there are essentially no changes to the assumptions from the 2018 TIS report, as a westbound single left turn and protected-permissive left-turn phasing have been assumed. Please refer to the plans prepared by Drexel Barrell for details on the improvements on this approach and leg of the intersection, including the detailed striping/pavement markings. The projected queues are projected to periodically back through the intersection of Eastonville/Bullet, due to the close spacing from Meridian Road. LSC recommends the addition of signs and potentially pavement markings indicating “DO NOT BLOCK INTERSECTION” on the westbound approach to Eastonville/Bullet.

Updated Figures and Tables

Please refer to the attached **updates** to the following figures and tables from the original report:

- Figure 18c – Level of Service
- Table 4 – Level of Service
- Table 6 – Queuing
- Table 7b – Improvements

Updated Level of Service and Queuing Analysis Sheets (attached)

- Revised applicable LOS sheets for the Meridian/Eastonville intersection
- Revised applicable queuing analysis sheets for the Meridian/Eastonville intersection

Figures

Figure 18c – Level of Service

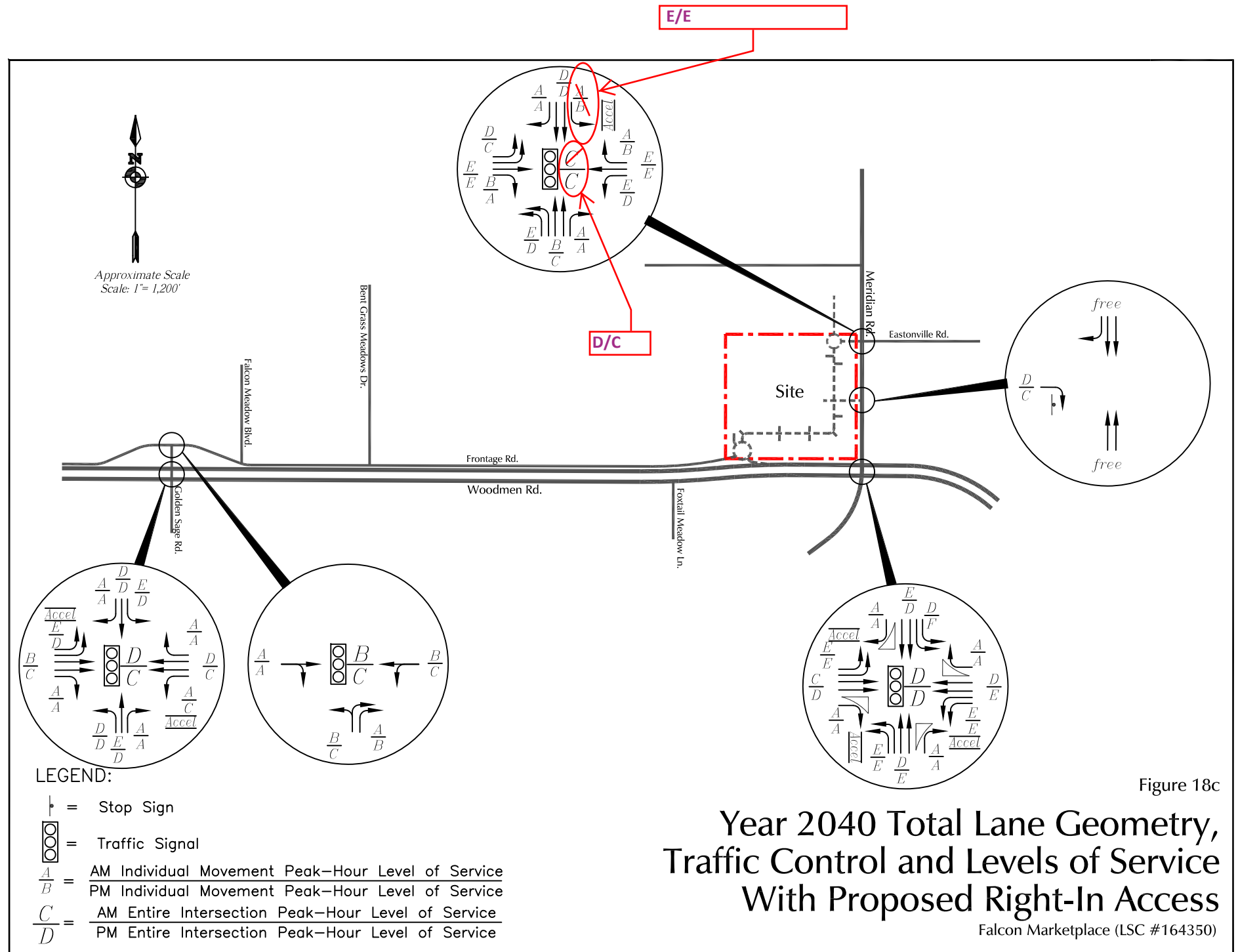


Figure 18c

Tables

Table 4 – Level of Service

Table 6 – Queuing

Table 7b – Improvements

Table 4
2040 Projected Total Traffic Level of Service E and F Movements
Falcon Marketplace

Intersection Movement	AM				PM			
	Volume	LOS	Delay	V/C	Volume	LOS	Delay	V/C
Scenario: <u>Without</u> Proposed Right-in Access to Woodmen Road								
Woodmen Road/Meridian Road								
Eastbound Left	468	E	70.1	0.90	775	E	73.7	0.98
Westbound Left	150	E	55.1	0.46	225	E	60.2	0.64
Westbound Through	804	D	48.1	0.83	561	E	58.8	0.84
Northbound Left	250	E	61.4	0.69	350	D	54.9	0.69
Northbound Through	422	D	38.6	0.46	1008	F*	103.4	1.10*
Southbound Left	294	D	54.1	0.63	483	F	80.5	0.96
Southbound Through	941	D	54.4	0.92	704	D	48.1	0.77
Overall	---	D	37.4	---	---	D	53.2	---
Eastonville Road/Meridian Road								
Eastbound Through	73	E	54.9	0.45	197	E	56.1	0.68
Westbound Left	250	E	61.8	0.82	200	D	47.0	0.72
Westbound Through	113	E	55.9	0.50	136	E	55.7	0.57
Northbound Left	387	E	70.3	0.87	644	F*	106.7	1.09*
Overall	---	D	38.2	---	---	D	40.0	---
Woodmen Road/Golden Sage Rd								
Eastbound Left	422	E	79.2	0.94	404	D	50.3	0.72
Northbound Through	19	E	56.4	0.17	39	D	52.8	0.26
Southbound Left	251	E	63.9	0.73	191	D	53.2	0.69
Southbound Through	21	D	52.7	0.15	26	D	53.1	0.19
Overall	---	D	38.6	---	---	C	24.6	---
Scenario: <u>With</u> Proposed Right-in Access to Woodmen Road								
Woodmen Road/Meridian Road								
Eastbound Left	472	E	74.5	0.92	785	E	78.0	1.00
Westbound Left	150	E	55.7	0.47	225	E	60.4	0.64
Westbound Through	884	D	53.5	0.90	665	E	77.9	0.98
Northbound Left	328	E	78.3	0.89	465	E	60.4	0.82
Northbound Through	344	D	37.5	0.37	893	E	69.7	0.98
Southbound Left	294	D	54.9	0.64	483	F	81.7	0.96
Southbound Through	941	E	55.9	0.93	704	D	53.0	0.83
Overall	---	D	40.3	---	---	D	50.8	---
Eastonville Road/Meridian Road								
Eastbound Through	73	E	59.3	0.45	197	E	55.6	0.67
Westbound Left	250	E	61.4	0.82	200	D	46.3	0.71
Westbound Through	113	E	55.8	0.50	136	E	55.6	0.56
Northbound Left	222	E	62.5	0.69	415	D	54.5	0.76
Southbound Left	100	E	68.5	0.63	100	E	56.1	0.50
Overall	---	D	36.4	---	---	C	34.4	---
Woodmen Road/Golden Sage Rd								
Eastbound Left	418	E	77.7	0.93	394	D	50.1	0.71
Northbound Through	19	E	56.4	0.17	39	D	52.9	0.26
Southbound Left	251	E	63.9	0.73	191	D	53.5	0.70
Southbound Through	21	D	52.7	0.15	26	D	53.2	0.19
Overall	---	D	39.4	---	---	C	24.7	---
Notes:								
* Volume exceeds capacity - queuing analysis indicates queues will overspill the left turn lane into the adjacent through lane.								
7/20/20 - Noted: Updated the Meridian/Eastonville intersection for the Scenario WITH the right-in								
Source: LSC Transportation Consultants, Inc.							rev. 7/20/20	

Table 6
Projected Queue Lengths
Falcon Marketplace

Intersection Movement	Lane Length	Projected Queue Lengths						Lane Length	Projected Queue Lengths			
		Short-Term							2040 Total Traffic			
		Background Traffic		Total Traffic					Without Right-In		With Right-In	
		Without Right-In	Without Right-In	Without Right-In	With Right-In	Without Right-In	With Right-In		Without Right-In	With Right-In		
		AM	PM	AM	PM	AM	PM		AM	PM	AM	PM
Eastonville Road/Meridian Road												
Northbound Left	425'	58	59	357	415	128	174	425'	259	430 ⁽¹⁾	148	236
Southbound Left	375							375			475 ⁽²⁾	207
Westbound Left	105'							105'			204 ⁽³⁾	196 ⁽³⁾
Westbound Thru	220'(4)							220 ⁽⁴⁾			292'	334'
Woodmen Road/Meridian Road												
Eastbound Left	500' dual section + 215' (single)	168	361	193	368	173	443	Modeled with sufficient length to determine needed length	382	865 ⁽⁵⁾	358	840
Westbound Left	435'	108	160	112	150	120	146	435'	129	177	217	318
Northbound Left	Modeled with sufficient length to determine needed length	142	140	139	163	162	220	Modeled with sufficient length to determine needed length	217	392	281	346
	315' dual section +145' Single	161	176	167	176	196	275	(400' dual section + 360' single)	243	929	307	391
Southbound Left	475'	147	137	151	152	184	202	475'	171	407	170	440
Woodmen Road/Golden Sage Road												
Eastbound Left	465'	90	107	122	149	108	145	465'	421	297	437	238

Notes:

(1) Projected queue exceeds future available storage length/capacity. The queue is projected to extend beyond the storage length about 21% of the time.

(2) The 375' of lane will be sufficient to accommodate the projected 100 vph; The queue reports reflect 34% upstream block time during the morning peak hour and 2% during the afternoon peak hour. The reported 475' max queue during the morning peak includes left turning vehicles in the through lane queue upstream of the start of the left turn lane.

(3) The queue for the WB Thru includes WB Left turning vehicles as well due to the reported 39 (am)/22 (pm) percent storage block time percentages.

(4) The westbound through lane stacking distance between the Meridian and Bullet intersections;

(5) Queue length shown assumes the queue for the northbound left-turn at Eastonville/Meridian does not impede eastbound left-turning vehicles from turning onto Meridian Road from Woodmen Road.

Source: LSC Transportation Consultants, Inc.

Yellow Highlighted items added: 2-22-2020

Table 7b - Updated Falcon Marketplace Roadway Improvements With Proposed Right-In Access to Woodmen Road					
Item #	Improvement	Timing	MORE DETAILED TIMING	ADT that will warrant/TRIGGER the Improvement	Responsibility
Countywide Road Impact Fee Program Fees and Taxes					
1	Woodmen Road Metropolitan District fees and taxes to be paid in lieu of Countywide Road Impact Fee Program fees and taxes. Woodmen Road has already been completed, but this project is joining the district.	District fees payable at platting	WITH PLAT & EACH BUILDING PERMIT	BASED ON WOODMEN ROAD DISTRICT REQUIREMENTS	Falcon Marketplace
Meridian/Eastonville and Meridian Right-In/Right-Out Intersections					
2	Signalization of Meridian Road/Eastonville Road intersection.	Design and installation with the development of Falcon Marketplace once allowed by El Paso County.	PHASE 1	TRIGGER FOR INSTALL IS ONCE WARRANTS ARE MET - HOWEVER, IF NOT ALLOWED TO INSTALL W/PHASE 1, EPC WILL REQUIRE ESCROW FOR FULL AMOUNT W PHASE 1	Falcon Marketplace
3	Reconstruction of the Meridian center median south of Eastonville Road to achieve major street left-turn sight distance for the option of northbound/southbound protected/permissive left-turn signal phasing with interim single left-turn lanes northbound and southbound and to accommodate future northbound dual left-turn lanes if needed in the future. This lane should be 425 feet long plus a 200-foot taper. The taper would be back-to-back with the southbound dual left-turn taper.	Design and installation with the development of Falcon Marketplace.	PHASE 1	PLANNED TO BE COMPLETED WITH PHASE 1	Falcon Marketplace
4	Southbound right-turn deceleration lane on Meridian Road approaching Eastonville Road. This lane should be 235 feet long plus a 200-foot taper.	Design and installation with the develoment of Falcon Marketplace.	PHASE 1	PLANNED TO BE COMPLETED WITH PHASE 1	Falcon Marketplace
5	Design and construction of continuous southbound right-turn lanes and shoulder/bike lane on Meridian Road from Eastonville Road south to the proposed right-in/right-out and from the right-in/right-out south to Woodmen Road. (Note: Also please refer to related item #16 below.)	Design and installation with the develoment of Falcon Marketplace.	PHASE 1	PLANNED TO BE COMPLETED WITH PHASE 1	Falcon Marketplace
6	Widening of Eastonville Road east of Meridian Road to add a westbound through lane and add width as feasible between the westbound left-turn lane and the westbound through lane due to the proposed dual left-turn lanes on the west side of the intersection. This added width would allow for through lane alignment (with an acceptable offset across the intersection).	Design and installation with the development of Falcon Marketplace. Extent of this off-site improvement may be limited by available right-of-way and/or other existing constraints.	PHASE 1	PLANNED TO BE COMPLETED WITH PHASE 1	Falcon Marketplace
6a (7/21/20)	Add signs and potentially pavement markings indicating "DO NOT BLOCK INTERSECTION" on the westbound approach to Eastonville/Bullet (just east of the Meridian/Eastonville intersection)	Design and installation with the develoment of Falcon Marketplace.	PHASE 1	PLANNED TO BE COMPLETED WITH PHASE 1	Falcon Marketplace
7	Design and construction of the proposed extension of Eastonville Road between Meridian and the proposed roundabout.	Design and installation with the develoment of Falcon Marketplace.	PHASE 1	PLANNED TO BE COMPLETED WITH PHASE 1	Falcon Marketplace
On-Site Improvements					
8	Design and construction of the public street connection through the site (Falcon Market Place).	Design and installation with the development of Falcon Marketplace.	PHASE 1	PLANNED TO BE COMPLETED WITH PHASE 1	Falcon Marketplace
9	Design and construction of the proposed roundabout on-site west of the Meridian/Eastonville intersection. This would include a "stub" to the north for the anticipated future street connection north to Bent Grass Meadows Drive.	Design and installation with the develoment of Falcon Marketplace.	PHASE 1	PLANNED TO BE COMPLETED WITH PHASE 1	Falcon Marketplace
10	Design and construction of the proposed roundabout on-site at the east terminus of the Woodmen Frontage Road.	Design and installation with the develoment of Falcon Marketplace.	PHASE 1	PLANNED TO BE COMPLETED WITH PHASE 1	Falcon Marketplace
Woodmen/Meridian Intersection					
11	Extend existing westbound right-turn acceleration lane on Woodmen Road at Meridian Road to provide a continuous right-turn lane between Meridian Road and the proposed right-in-only access.	Design and installation with the develoment of Falcon Marketplace.	PHASE 1	PLANNED TO BE COMPLETED WITH PHASE 1	Falcon Marketplace
12	Lengthening of Woodmen eastbound dual left-turn lanes. Lengthening of eastbound left-turn lanes and potential further future lengthening to provide a 240-foot lane transition taper, 290 feet of deceleration distance plus sufficient vehicle stacking distance. CURRENT lane length: 500 feet of dual left-turn lane and 425-foot taper. Of this taper, 215 feet is full-width "decel" distance. Remaining 20 feet of the required 235-foot decel distance occurs in the first 20 feet of the 500-foot dual left-turn lanes. The remainder of the dual left-turn lanes is stacking distance - 480 feet. SHORT TERM: Based on the short-term analysis, the existing lane provides sufficient stacking distance. LONG TERM: This lane will likely need to be extended to provide a total of 840 feet of dual left storage distance plus 235 feet of deceleration length plus a 200-foot taper.	Future extension of existing dual left-turn lanes once traffic queues regularly extend beyond the 480-foot stacking distance.	PAYMENT WITH DEVELOPMENT PLAN FOR EACH INDIVIDUAL LOT; WITH REGARDS TO THE TIMING OF THE IMPROVEMENT: "once traffic queues regularly extend beyond the 480-foot stacking distance." This is estimated to be approximately 65 PM peak hour eastbound left turns above the estimated short term total volume from Figure 16a of the TIS. Note: Short term total volumes assume the Meridian extension to Highway 24 to be open.	PAYMENT OF PRO RATA SHARE WITH EACH LOT DEVELOPMENT PLAN; The estimated "trigger" of 65 PM peak hour eastbound left turns above the estimated short term total volume (from Figure 16a of the TIS) approximately translates to an additional 957 directional ADT for residential trips (based on the ITE single family trip ratio). This estimated threshold may be reached with a combination of Falcon Marketplace trips and background trips. Falcon Marketplace daily trip to afternoon peak hour trip ratio is about 23:1 but would need to be adjusted for passby trips.	Falcon Marketplace will pay its pro-rata share by (based on total traffic volumes) of the cost of the improvements. The payment amount will be determined on an individual-lot basis in the form of an escrow amount payable at the time of site development plan for each individual lot.
13	Meridian northbound dual left-turn lanes: Lengthening of northbound left-turn lanes and potential further future lengthening to provide a 200-foot lane transition taper, 235 feet of deceleration distance plus sufficient vehicle stacking distance. CURRENT lane configuration: 315 feet of dual left-turn lane length, 145 feet of single left-turn lane length and a 150-foot lane transition taper from the through lane to the single left-turn lane. This provides a 150-foot taper, 235 feet of deceleration distance, and 225 feet of dual left stacking. SHORT TERM: The 315-foot dual left-turn lanes would accommodate the projected short-term queues. The deceleration distance (235 feet) plus a 200-foot taper will need to be provided south of the end of the existing 315-foot dual left stacking lanes. For the deceleration distance, 235 feet of at least single-lane width for deceleration length would flare to the north to connect to the existing dual lane width to the north. South of the deceleration portion of the lane, a standard 200-foot taper will need to be added in the median. These modifications will involve median reconstruction and restriping south of the existing dual left-turn lanes. This would result in a 200-foot taper, 235-foot deceleration distance, and 315 feet of dual left-turn stacking.	With the development of Falcon Marketplace, extend the northbound left-turn lane as described in the column to the left and as shown in Figure 25.	PHASE 1	PLANNED TO BE COMPLETED WITH PHASE 1	Short Term - Falcon Marketplace
14	Meridian northbound dual left-turn lanes. LONG TERM: Potentially, additional growth in the Falcon Area and east along Falcon Highway will add left-turning traffic demand. Long-term analysis indicates the potential future need for 400 feet of stacking distance plus the 235 feet of deceleration distance and the 200-foot taper.	Future (if necessary -- Add additional lane length beyond #13 to provide additional stacking if/when needed (as shown in Figure 26).			By other future developments impacting this turn lane. Potential for fee program credit for improvements completed as this is a regional intersection.
Golden Sage Intersections					
15	Directional wayfinding sign(s) on eastbound Woodmen Road upstream of Golden Sage - notifying/reminding eastbound motorists of the option to enter Falcon Marketplace via the Woodmen Frontage Road.	Design and installation with the development of Falcon Marketplace.	PHASE 1	PLANNED TO BE COMPLETED WITH PHASE 1	Falcon Marketplace
16	Lengthening of the current eastbound single left-turn deceleration lane on Woodmen approaching Golden Sage Road to provide a 240-foot transition taper (20:1 taper ratio), 290 feet of deceleration distance plus sufficient vehicle stacking distance. CURRENT: 175-foot taper plus a 465-foot left-turn lane which translates to a 175-foot taper, 290-foot deceleration distance, and 175 feet of stacking distance. SHORT TERM: Adequate stacking is available in the current turn lane - calculated queue length 141 feet. LONG TERM: Lengthen single left-turn lane and/or future implementation of dual left-turn lanes (if capacity needs dictate) to maintain 290 feet of deceleration length, a 240-foot lane taper (20:1 taper ratio) plus provide sufficient vehicle stacking length - model indicates 471 feet of dual left stacking distance based on morning peak-hour projected volumes. If a dual left is implemented in the future, consideration will need to be given to the configuration on Golden Sage and at the Golden Sage/Woodmen Frontage Road intersection to receive the dual left-turn movement.	Short Term: The existing lane is adequate based on the short-term analysis. Long Term: Future with additional development served by the north frontage road - extension of existing single left-turn lane and potentially widening in the median to provide dual left-turn lanes to provide additional vehicle stacking distance as described in the column to the left.	PAYMENT WITH DEVELOPMENT PLAN FOR EACH INDIVIDUAL LOT; WITH REGARDS TO THE TIMING OF THE IMPROVEMENT: AS NEEDED TO MAINTAIN ADEQUATE LEVEL OF SERVICE AND VEHICLE STACKING DISTANCE. " This is estimated to be when the eastbound left turn turning volume reaches approximately 200 vehicles per hour during the PM peak. This translates to about 40 vehicles per hour over the estimated short term total volume from Figure 16a of the TIS. Note: Short term total volumes assume the Meridian extension to Highway 24 to be open.	PAYMENT OF PRO RATA SHARE WITH EACH LOT DEVELOPMENT PLAN; The estimated "trigger" of 40 PM peak hour eastbound left turns above the estimated short term total volume (from Figure 16a of the TIS) approximately translates to and additional 589 directional ADT for residential trips making this turning movement (based on the ITE single family trip ratio). This estimated threshold may be reached with a combination of Falcon Marketplace trips and background trips. Falcon Marketplace daily trip to afternoon peak hour trip ratio is about 23:1 but would need to be adjusted for passby trips.	Falcon Marketplace will pay its pro-rata share by (based on total traffic volumes) of the cost of the improvements. The payment amount will be determined on an individual-lot basis in the form of an escrow amount payable at the time of site development plan for each individual lot.
16a (7/21/20)	Add protected/permitted phasing for left-turn movements	Prepare a traffic signal modification plan and furnish/install new traffic signal heads for protected-permissive phasing and other necessary hardware, software needed to implement this phase; modify existing signal timing plan.	If/when needed to maintain acceptable level of service/traffic operations and/or to control vehicle queues. .	--Prior to the opening of the Bent Grass Meadows Boulevard to the public, signal modification plans should be prepared, and coordination with EPC DPW (and possibly the City of Colorado Springs) will be a necessary step(s) toward future implementation of this left turn phase. Steps should be taken such that the phase can be implemented shortly after it has been determined that it should be implemented. This determination would be made by monitoring the traffic volumes and operations once Bent Grass Meadows Drive connection is opened to traffic to determine if the phase should be added at that time.	Falcon Marketplace will pay its pro-rata share by (based on total traffic volumes) of the cost of the improvements. The payment amount will be determined on an individual-lot basis in the form of an escrow amount payable at the time of site development plan for each individual lot.
17	Southbound exclusive right-turn lane on Golden Sage Road approaching Woodmen Road (a continuous right-turn lane within the 150 feet between the Woodmen Frontage Road and Woodmen Road).	If/when needed to maintain acceptable level of service/traffic operations and/or to control vehicle queues.	PAYMENT WITH DEVELOPMENT PLAN FOR EACH INDIVIDUAL LOT; WITH REGARDS TO THE TIMING OF THE IMPROVEMENT: AS NEEDED TO MAINTAIN ADEQUATE LEVEL OF SERVICE AND VEHICLE STACKING DISTANCE. " A preliminary trigger could be a southbound right turn volume of about 150-175 vehicles per hour. This translates to about 5 to 30 vehicles per hour over the projected short term volume from Figure 16a of the TIS. This may be conservative due to the westbound right turn acceleration lane on Woodmen Road. Additional study may indicate a higher threshold based on empirical data collection and analysis.	PAYMENT OF PRO RATA SHARE WITH EACH LOT DEVELOPMENT PLAN; The estimated "trigger" of 5-30 AM peak hour southbound right turns above the estimated short term total volume (from Figure 16a of the TIS) approximately translates to an additional 85-\$10 directional ADT for residential trips making this turning movement (based on the ITE single family trip ratio). This estimated threshold may be reached with a combination of Falcon Marketplace trips and background trips. Falcon Marketplace daily trip to afternoon peak hour trip ratio is about 45:1 but would need to be adjusted for passby trips.	Falcon Marketplace will pay its pro-rata share by (based on total traffic volumes) of the cost of the improvements. The payment amount will be determined on an individual-lot basis in the form of an escrow amount payable at the time of site development plan for each individual lot.
18	Signalization of Golden Sage Road/Woodmen Frontage Road or reconstruction as a modern roundabout; Future additional laneage may be necessary at this intersection to accommodate vehicle queues and for traffic operations.	Please refer to the attached sheet.	Please refer to the attached sheet.	PAYMENT OF PRO RATA SIGNAL ESCROW WITH EACH LOT DEVELOPMENT PLAN;	Falcon Marketplace will pay its pro-rata share by (based on total traffic volumes) of the cost of the improvements. The payment amount will be determined on an individual-lot basis in the form of an escrow amount payable at the time of site development plan for each individual lot.

























Revised Applicable Level of Service Sheets

Meridian/Eastonville intersection



Timings
2: Meridian Rd & Eastonville Rd

2040 Total Traffic WITH Right-in Access
AM Peak Hour

												
Lane Group	EBL	EBT	EBR	WBL	WBT	WBR	NBL	NBT	NBR	SBL	SBT	SBR
Lane Configurations												
Traffic Volume (vph)	122	73	138	250	113	125	222	596	150	100	1807	86
Future Volume (vph)	122	73	138	250	113	125	222	596	150	100	1807	86
Turn Type	pm+pt	NA	Perm	pm+pt	NA	Perm	Prot	NA	Perm	Prot	NA	Perm
Protected Phases	7	4		3	8		5	2		1	6	
Permitted Phases	4		4	8		8			2			6
Detector Phase	7	4	4	3	8	8	5	2	2	1	6	6
Switch Phase												
Minimum Initial (s)	5.0	5.0	5.0	5.0	5.0	5.0	5.0	5.0	5.0	5.0	5.0	5.0
Minimum Split (s)	10.0	11.5	11.5	10.0	11.5	11.5	10.0	11.5	11.5	10.0	11.5	11.5
Total Split (s)	15.0	17.0	17.0	18.0	20.0	20.0	16.0	69.0	69.0	16.0	69.0	69.0
Total Split (%)	12.5%	14.2%	14.2%	15.0%	16.7%	16.7%	13.3%	57.5%	57.5%	13.3%	57.5%	57.5%
Yellow Time (s)	3.0	3.0	3.0	3.0	3.0	3.0	3.0	4.5	4.5	3.0	4.5	4.5
All-Red Time (s)	2.0	2.0	2.0	2.0	2.0	2.0	2.0	2.0	2.0	2.0	2.0	2.0
Lost Time Adjust (s)	-1.0	-1.0	-1.0	-1.0	-1.0	-1.0	-1.0	-1.0	-1.0	-1.0	-1.0	-1.0
Total Lost Time (s)	4.0	4.0	4.0	4.0	4.0	4.0	4.0	5.5	5.5	4.0	5.5	5.5
Lead/Lag	Lead	Lag	Lag	Lead	Lag	Lag	Lead	Lag	Lag	Lead	Lag	Lag
Lead-Lag Optimize?	Yes	Yes	Yes	Yes	Yes	Yes	Yes	Yes	Yes	Yes	Yes	Yes
Recall Mode	None	None	None	None	None	None	None	Min	Min	None	Min	Min
Act Effect Green (s)	20.4	10.8	10.8	28.4	15.1	15.1	11.7	64.1	64.1	11.1	63.5	63.5
Actuated g/C Ratio	0.17	0.09	0.09	0.24	0.13	0.13	0.10	0.55	0.55	0.09	0.54	0.54
v/c Ratio	0.25	0.45	0.53	0.82	0.50	0.42	0.69	0.32	0.17	0.63	0.96	0.10
Control Delay	36.3	59.3	15.3	61.4	55.8	12.2	62.5	15.6	2.6	68.5	40.3	2.0
Queue Delay	0.0	0.0	0.0	0.0	0.0	0.0	0.0	0.0	0.0	0.0	0.0	0.0
Total Delay	36.3	59.3	15.3	61.4	55.8	12.2	62.5	15.6	2.6	68.5	40.3	2.0
LOS	D	E	B	E	E	B	E	B	A	E	D	A
Approach Delay		32.7			47.5			24.5			40.1	
Approach LOS		C			D			C			D	

Intersection Summary

Cycle Length: 120

Actuated Cycle Length: 117.5

Natural Cycle: 90

Control Type: Actuated-Uncoordinated

Maximum v/c Ratio: 0.96

Intersection Signal Delay: 36.4


Intersection LOS: D

Intersection Capacity Utilization 88.1%

ICU Level of Service E

Analysis Period (min) 15

Splits and Phases: 2: Meridian Rd & Eastonville Rd

























			
16 s	69 s	18 s	17 s
			
16 s	69 s	15 s	20 s

Timings

2: Meridian Rd & Eastonville Rd

2040 Total Traffic WITH Right-in Access

PM Peak Hour

												
Lane Group	EBL	EBT	EBR	WBL	WBT	WBR	NBL	NBT	NBR	SBL	SBT	SBR
Lane Configurations												
Traffic Volume (vph)	339	197	228	200	136	225	415	1246	250	100	1203	134
Future Volume (vph)	339	197	228	200	136	225	415	1246	250	100	1203	134
Turn Type	pm+pt	NA	Perm	pm+pt	NA	Perm	Prot	NA	Perm	Prot	NA	Perm
Protected Phases	7	4		3	8		5	2		1	6	
Permitted Phases	4		4	8		8			2			6
Detector Phase	7	4	4	3	8	8	5	2	2	1	6	6
Switch Phase												
Minimum Initial (s)	5.0	5.0	5.0	5.0	5.0	5.0	5.0	5.0	5.0	5.0	5.0	5.0
Minimum Split (s)	10.0	10.0	10.0	10.0	10.0	10.0	10.0	11.5	11.5	10.0	11.5	11.5
Total Split (s)	21.0	27.0	27.0	16.0	22.0	22.0	24.0	54.0	54.0	23.0	53.0	53.0
Total Split (%)	17.5%	22.5%	22.5%	13.3%	18.3%	18.3%	20.0%	45.0%	45.0%	19.2%	44.2%	44.2%
Yellow Time (s)	3.0	3.0	3.0	3.0	3.0	3.0	3.0	4.5	4.5	3.0	4.5	4.5
All-Red Time (s)	2.0	2.0	2.0	2.0	2.0	2.0	2.0	2.0	2.0	2.0	2.0	2.0
Lost Time Adjust (s)	-1.0	-1.0	-1.0	-1.0	-1.0	-1.0	-1.0	-1.0	-1.0	-1.0	-1.0	-1.0
Total Lost Time (s)	4.0	4.0	4.0	4.0	4.0	4.0	4.0	5.5	5.5	4.0	5.5	5.5
Lead/Lag	Lead	Lag	Lag	Lead	Lag	Lag	Lead	Lag	Lag	Lead	Lag	Lag
Lead-Lag Optimize?	Yes	Yes	Yes	Yes	Yes	Yes	Yes	Yes	Yes	Yes	Yes	Yes
Recall Mode	None	None	None	None	None	None	None	Min	Min	None	Min	Min
Act Effect Green (s)	33.0	18.3	18.3	26.8	15.1	15.1	18.5	49.5	49.5	13.0	44.0	44.0
Actuated g/C Ratio	0.30	0.17	0.17	0.24	0.14	0.14	0.17	0.45	0.45	0.12	0.40	0.40
v/c Ratio	0.51	0.67	0.52	0.71	0.56	0.56	0.76	0.80	0.31	0.50	0.87	0.20
Control Delay	32.8	55.6	9.6	46.3	55.6	11.5	54.5	32.0	3.7	56.1	39.1	6.7
Queue Delay	0.0	0.0	0.0	0.0	0.0	0.0	0.0	0.0	0.0	0.0	0.0	0.0
Total Delay	32.8	55.6	9.6	46.3	55.6	11.5	54.5	32.0	3.7	56.1	39.1	6.7
LOS	C	E	A	D	E	B	D	C	A	E	D	A
Approach Delay		31.8			34.6			33.2			37.2	
Approach LOS		C			C			C			D	

Intersection Summary

Cycle Length: 120

Actuated Cycle Length: 110.4

Natural Cycle: 70

Control Type: Actuated-Uncoordinated

Maximum v/c Ratio: 0.87

Intersection Signal Delay: 34.4

Intersection LOS: C

Intersection Capacity Utilization 81.1%

ICU Level of Service D

Analysis Period (min) 15

Splits and Phases: 2: Meridian Rd & Eastonville Rd



Revised Applicable Queuing Analysis Sheets

Meridian/Eastonville intersection



Queuing and Blocking Report

Intersection: 2: Meridian Rd & Eastonville Rd

Movement	EB	EB	EB	EB	WB	WB	WB	NB	NB	NB	NB	NB
Directions Served	L	L	T	R	L	T	R	L	L	T	T	R
Maximum Queue (ft)	144	89	132	137	204	412	208	147	152	170	168	78
Average Queue (ft)	77	12	61	49	158	158	56	76	88	66	80	18
95th Queue (ft)	129	47	113	97	226	339	173	132	142	161	168	49
Link Distance (ft)	261	261	261	261		796				444	444	
Upstream Blk Time (%)												
Queuing Penalty (veh)												
Storage Bay Dist (ft)					105		200	425	425			525
Storage Blk Time (%)					39	6						
Queuing Penalty (veh)					93	23						

Intersection: 2: Meridian Rd & Eastonville Rd

Movement	SB	SB	SB	SB
Directions Served	L	T	T	R
Maximum Queue (ft)	475	1402	1422	1401
Average Queue (ft)	197	1075	1145	563
95th Queue (ft)	500	1638	1635	1636
Link Distance (ft)		1380	1380	1380
Upstream Blk Time (%)		12	29	15
Queuing Penalty (veh)		0	0	0
Storage Bay Dist (ft)	375			
Storage Blk Time (%)	0	34		
Queuing Penalty (veh)	0	34		

Queuing and Blocking Report

Intersection: 2: Meridian Rd & Eastonville Rd

Movement	EB	EB	EB	EB	WB	WB	WB	NB	NB	NB	NB	NB
Directions Served	L	L	T	R	L	T	R	L	L	T	T	R
Maximum Queue (ft)	244	178	251	179	196	355	217	218	272	411	415	118
Average Queue (ft)	156	84	130	71	119	124	59	125	141	218	231	45
95th Queue (ft)	228	178	211	130	195	286	160	195	219	377	385	96
Link Distance (ft)	261	261	261	261		796				444	444	
Upstream Blk Time (%)	0		0							0	0	
Queuing Penalty (veh)	0		0							0	0	
Storage Bay Dist (ft)					105		200	425	425			525
Storage Blk Time (%)					22	12				0	0	
Queuing Penalty (veh)					82	50				0	0	

Intersection: 2: Meridian Rd & Eastonville Rd

Movement	SB	SB	SB	SB
Directions Served	L	T	T	R
Maximum Queue (ft)	207	448	481	90
Average Queue (ft)	76	297	310	38
95th Queue (ft)	150	429	446	69
Link Distance (ft)		1380	1380	1380
Upstream Blk Time (%)				
Queuing Penalty (veh)				
Storage Bay Dist (ft)	375			
Storage Blk Time (%)	0	2		
Queuing Penalty (veh)	0	2		