
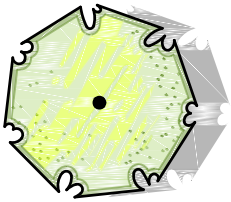





PLANT SCHEDULE

TREESCOMMON NAMECONTCALSIZEQTY

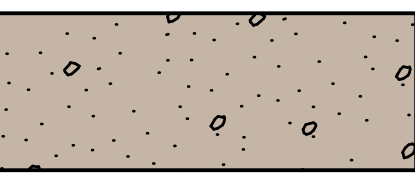
	Concolor Fir	B & B		7"	3
	Sunburst Common Honeylocust	B & B	2"Cal		3

PLANT SCHEDULE

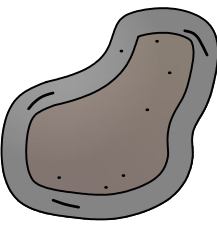
SHRUBSCOMMON NAMESIZEQTY

	Calgary Carpet Juniper	5 gal	5
	Dwarf Korean Lilac	5 gal	6
	Jackman's Potentilla	5 gal	8

SITE KEY



1 1/2" RIVER ROCK



BOULDER



42600 SUMMIT VIEW CT.  
PARKER, COLORADO

PROJECT INFO

OFFICE // 303.841.7338  
FAX // 303.841.9796  
INFO@HUGHESLANDSCAPINGINC.COM

DESIGNED BY: ALEX QUARNBERG  
ONSITE FOREMAN:

PLAN DRAWN BY: ALEX QUARNBERG

HOMEOWNERS:

CONTACT: . . .  
@YAHOO.COM

DRAFT DATES

1ST DRAFT	2-20-19
2ND DRAFT	2-21-19
3RD DRAFT	
4TH DRAFT	

THE  
SOD GUY  
COLORADO SPRINGS, CO



NORTH

LANDSCAPE PLAN  
SHEET 1 OF 1

