CDs - Copy.pdf Markup Summary

Engineer (2)

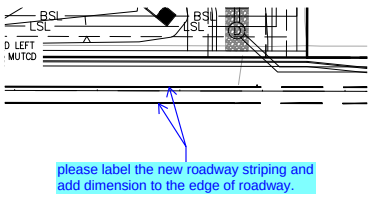

Subject: Engineer
Page Label: [7] 7 Signage and Striping Plan
Author: Bret Dilts - DPW Engineering

please label the new roadway striping and add dimension to the edge of roadway.

TAIT RESPONSE:
STRIPING HAS BEEN LABELED AND THE DIMENSION FROM THE PROPERTY LINE TO EDGE OF ROADWAY HAS BEEN ADDED.

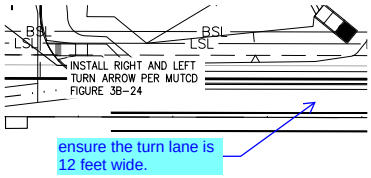

Subject: Engineer
Page Label: [7] 7 Signage and Striping Plan
Author: Bret Dilts - DPW Engineering

ensure the turn lane is 12 feet wide.

TAIT RESPONSE:
IT IS 12 FEET. A DIMENSION HAS BEEN ADDED TO SHOW THE LANE WIDTH.

Group (1)

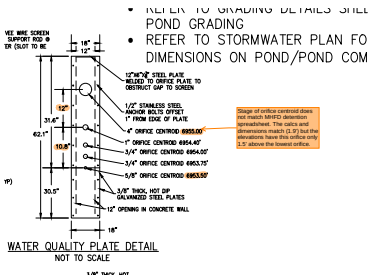

Subject: Group
Page Label: [20] 20 Storm Details 2
Author: EPC Stormwater- Zachary

Stage of orifice centroid does not match MHFD detention spreadsheet. The calcs and dimensions match (1.9') but the elevations have this orifice only 1.5' above the lowest orifice.

TAIT RESPONSE:
THE CENTROID ELEVATION OF THE TOP ORIFICE HAS BEEN CORRECTED TO MATCH THE DRAINAGE CALCULATIONS AT 6955.40'.

SW - Textbox with Arrow (2)

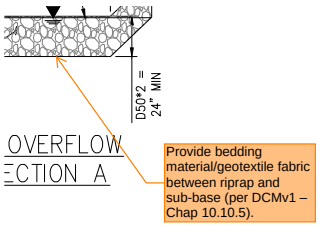

Subject: SW - Textbox with Arrow
Page Label: [15] 15 Stormwater Plan
Author: EPC Stormwater- Zachary

Provide bedding material/geotextile fabric between riprap and sub-base (per DCMv1 – Chap 10.10.5).

TAIT RESPONSE:
FILTER FABRIC CALLED OUT BETWEEN SOIL AND RIPRAP.

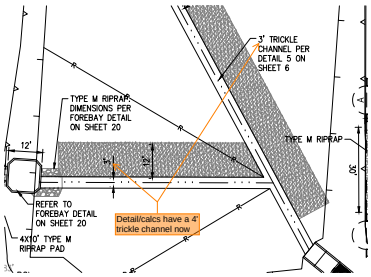

Subject: SW - Textbox with Arrow
Page Label: [15] 15 Stormwater Plan
Author: EPC Stormwater- Zachary

Detail/calcs have a 4' trickle channel now

TAIT RESPONSE:
CALLOUTS HAVE BEEN UPDATED ON THIS SHEET TO REFLECT THE 4' TRICKLE CHANNEL.