

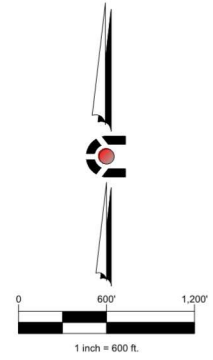
WIND/SOLAR ENERGY GENERATION OVERLAY (WSE-O) PLAN (WSEO-17-001) FOR THE FRONT RANGE-MIDWAY SOLAR PROJECT

EL PASO COUNTY, COLORADO

Add the elevations that changed and new buildings to the plan set also

AMENDMENT
Remove file number from title block

this is missing multiple sheets and sig blocks- this should look like the previous WSEO plan set except have changes



- LEGEND**
- STRUCTURE SITING ENVELOPE
 - SOLAR ARRAY, COLLECTION LINE
 - SUBSTATION
 - ENERGY STORAGE
 - O&M BUILDING
 - TRANSMISSION
 - EXISTING STRUCTURES
 - NON-JURISDICTIONAL WATER FEATURE
 - FRMW WSE-O PLAN BOUNDARY
 - WSEO-17-001 DISTRICT BOUNDARY
 - EXISTING ROAD CENTERLINE
 - SETBACK

take the approved WSEo that was recorded and CLOUD the areas to be amended; remove the signatures and adjust boundary, all sheets need to be included

where are sheets 2-13?

delete

FRONT RANGE-MIDWAY SOLAR ENERGY PROJECT

Wind/Solar Energy Generation Overlay Plan

El Paso County, Colorado

Color Exhibit

VICINITY MAP

| Sheet Number | Sheet Title |
|--------------|---|
| 1 | Cover Sheet |
| 2 | Title |
| 3 | Legal Description |
| 4 | WSEO Boundary with Energy Storage |
| 5 | Proposed Solar Generation Map |
| 6 | Adjacent Parcel Overlay Map |
| 7 | Site Location |
| 8 | Interconnection Map |
| 9 | Site Plan |
| 10 | Site Plan |
| 11 | Plan & Profile |
| 12 | WSEO Details - Substation |
| 13 | WSEO Details - Energy Storage and Solar Panel Array |
| 14 | WSEO Details - O&M Building and Power Line |
| 15 | WSEO Details - Transmission and Overhead Profile |

Westwood

Wind/Solar Energy Generation Overlay Plan

Project No. WSEO-17-001

Client: TRADEWIND ENERGY

Address: 3000 West 100th Street, Suite 300, Centennial, CO 80112

Front Range-Midway Solar Project

El Paso County, CO

Cover Sheet

Preliminary Not For Construction

Date: 2/21/18

Drawing No: 1 of 16

CIVIL ENGINEERING
 DEVELOPMENT CONSULTING
 NATURAL RESOURCES CONSULTING
 LAND SURVEYING
 303.705.4444
 1950 W. Littleton Blvd., Ste. 109
 Littleton, CO 80120

CORE
 CONSULTANTS

CALL US BEFORE 9 AM IN ADVANCE BECAUSE YOU
 DO NOT WANT TO WAIT FOR THE MARKING OF
 UNDERGROUND UTILITY LOCATIONS.
 CORE ASSUMES NO RESPONSIBILITY FOR EXISTING UTILITY
 LOCATIONS HORIZONTAL AND VERTICAL. THE EXISTING
 UTILITY LOCATIONS ARE SHOWN FOR INFORMATION ONLY.
 FROM THE BEST AVAILABLE INFORMATION, IT IS HOWEVER,
 NOT GUARANTEED THAT THE LOCATION OF ALL UTILITIES FROM THE
 COMPROMISE OF ANY CONSTRUCTION ACTIVITIES.

| # | REVISION DESCRIPTION | DATE | BY | TP |
|---|----------------------|----------|----|----|
| 1 | FIRST SUBMITTAL | 06/17/20 | TP | |

WSEO PLAN (WSEO-17-001)
 EL PASO COUNTY, COLORADO
 FRONT RANGE-MIDWAY SOLAR PROJECT
 PROPOSED SOLAR GENERATION MAP

DESIGNED BY: TP
 DRAWN BY: TP
 CHECKED BY: DB

JOB NO.
 19-177

SHEET
 5 OF 13

PRELIMINARY - NOT FOR CONSTRUCTION

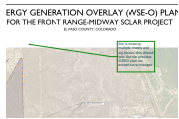
WSEO Map V_1 attmnt 28 redlines.pdf Markup Summary 7-28-2020

dsdparsons (7)



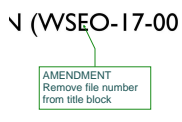
Subject: Callout
Page Label: 1
Author: dsdparsons
Date: 7/28/2020 4:13:05 PM
Status:
Color: ■
Layer:
Space:

delete



Subject: Callout
Page Label: 1
Author: dsdparsons
Date: 7/28/2020 4:14:06 PM
Status:
Color: ■
Layer:
Space:

this is missing multiple sheets and sig blocks- this should look like the previous WSEO plan set except have changes



Subject: Callout
Page Label: 1
Author: dsdparsons
Date: 7/28/2020 4:14:44 PM
Status:
Color: ■
Layer:
Space:

AMENDMENT
Remove file number from title block



Subject: Callout
Page Label: 1
Author: dsdparsons
Date: 7/28/2020 4:15:05 PM
Status:
Color: ■
Layer:
Space:

where are sheets 2-13?




Subject: Image
Page Label: 1
Author: dsdparsons
Date: 7/28/2020 4:27:40 PM
Status:
Color: ■
Layer:
Space:



Subject: Callout
Page Label: 1
Author: dsdparsons
Date: 7/28/2020 4:28:37 PM
Status:
Color: ■
Layer:
Space:

take the approved WSEo that was recorded and CLOUD the areas to be amended; remove the signatures and adjust boundary, all sheets need to be included



Subject: Callout
Page Label: 1
Author: dsdparsons
Date: 7/28/2020 4:31:10 PM
Status:
Color: ■
Layer:
Space:

Add the elevations that changed and new buildings to the plan set also