

STERLING RANCH EAST FILING NO. 3

COUNTY OF EL PASO, STATE OF COLORADO

UTILITY CONSTRUCTION PLANS

JULY 2024

(SECTION 33, TOWNSHIP 12 SOUTH, RANGE 65 WEST)

NOTES:

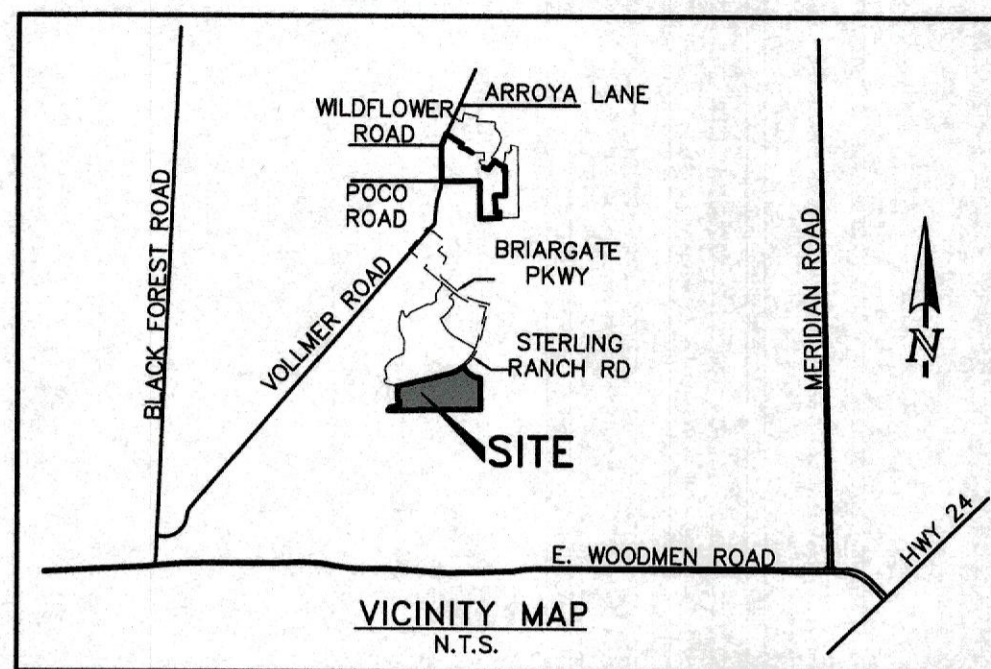
- ALL UTILITY CONSTRUCTION TO BE CONDUCTED IN CONFORMANCE WITH THE CURRENT FALCON AREA WATER AND WASTEWATER AUTHORITY (FAWWA) THE AUTHORITY SPECIFICATIONS.
- ALL PLANS ON THE JOB SITE SHALL BE SIGNED BY THE AUTHORITY AND THE AUTHORITY'S ENGINEER. ANY REVISION TO THE PLANS SHALL BE SO NOTED WITH THE OLD DRAWING MARKED NOT VALID.
- ALL STATIONING IS CENTER LINE UNLESS OTHERWISE NOTED. ALL ELEVATIONS ARE CENTER LINE UNLESS OTHERWISE NOTED.
- ALL MATERIALS AND WORKMANSHIP SHALL BE SUBJECT TO INSPECTION BY THE AUTHORITY. THE AUTHORITY RESERVES THE RIGHT TO ACCEPT OR REJECT ANY SUCH MATERIALS AND WORKMANSHIP THAT DOES NOT CONFORM TO ITS STANDARDS AND SPECIFICATIONS.
- ALL OVER-LOT GRADING MUST BE COMPLETED TO WITHIN ONE (1) FOOT OF FINAL GRADE PRIOR TO INSTALLATION OF WATER AND WASTEWATER INFRASTRUCTURE.
- ALL WATER AND SEWER SERVICE LOCATIONS SHALL BE CLEARLY MARKED ON EITHER THE CURB HEAD OR THE FACE OF THE CURB, WITH AN "S" FOR SEWER AND A "W" FOR WATER.
- DUCTILE IRON AND CARBON STEEL PIPES, INCLUDING FITTINGS, VALVES AND FIRE HYDRANTS, SHALL BE WRAPPED WITH POLYETHYLENE TUBING, DOUBLE BONDED AT EACH JOINT AND ELECTRICALLY ISOLATED. BONDING AND ANODE CONNECTIONS SHALL BE THOROUGHLY COATED WITH BITUMINOUS COATINGS.
- ALL DUCTILE IRON AND CARBON STEEL PIPE LESS THAN 12 INCHES AND FITTINGS SHALL HAVE CATHODIC PROTECTION USING TWO NO. 6 WIRES WITH 17 LB. MAGNESIUM ANODES EVERY 400 FEET AND 9 LB. MAGNESIUM ANODES AT EACH FITTING. ALL DUCTILE IRON AND CARBON STEEL PIPE 12 INCHES AND GREATER AND FITTINGS SHALL HAVE CATHODIC PROTECTION USING TWO NO. 6 WIRES WITH 17 LB. MAGNESIUM ANODES EVERY 300 FEET AND 9 LB. MAGNESIUM ANODES AT EACH FITTING.
- ALL PIPE MATERIAL, BACKFILL AND INSTALLATION SHALL CONFORM TO THE APPLICABLE SPECIFICATIONS OF THE CITY OF COLORADO SPRINGS, COLORADO DEPARTMENT OF TRANSPORTATION, EL PASO COUNTY DEPARTMENT OF TRANSPORTATION, COLORADO SPRINGS UTILITIES AND THE GEOTECHNICAL ENGINEER.
- COMPACTION TESTS SHALL BE 95% STANDARD PROCTOR AS DETERMINED BY ASTM D698, UNLESS OTHERWISE APPROVED BY THE AUTHORITY OR HIGHER STANDARD AS IMPOSED BY ANOTHER AGENCY HAVING RIGHT-OF-WAY JURISDICTION. THIS SHALL INCLUDE ALL VALVES, FIRE HYDRANT RUNS, WATER & SEWER SERVICE LINES AND MANHOLES. ALL REPORTS SHALL BE SUBMITTED TO THE AUTHORITY FOR REVIEW AND APPROVAL.
- THE LOCATION OF ALL EXISTING UTILITIES SHOWN ON THE DRAWINGS ARE APPROXIMATE ONLY. THE LOCATION OF ALL UTILITIES SHALL BE FIELD VERIFIED PRIOR TO COMMENCING CONSTRUCTION ACTIVITIES. THE AUTHORITY SHALL BE NOTIFIED OF ANY DEVIATIONS TO THE LINE AND/OR GRADE AS DERIVED ON THE PLANS. CONTRACTOR SHALL SUBMIT TO THE AUTHORITY AND THE ENGINEER OF RECORD A REPORT OF THE FIELD VERIFIED INFORMATION PRIOR TO THE START OF CONSTRUCTION.
- ALL BENDS SHALL BE FIELD STAKED PRIOR TO THE START OF CONSTRUCTION.
- BENDS, DEFLECTION & CUT PIPE LENGTHS SHALL BE USED TO HOLD HORIZONTAL ALIGNMENT OF SEWER AND WATER LINES TO NO MORE THAN 0.5' FROM THE DESIGNED ALIGNMENT. CONSTRUCTION STAKES TO BE AT 25' INTERVALS ALONG CURVES TO SURE LOCATION OF PIPE LINE CONSTRUCTION.
- AT ALL LOCATIONS WHERE CAP AND STUB IS NOTED ON DRAWINGS, PROVIDE A PLUG AT THE END OF THE PIPE JOINT NEAREST THE SPECIFIED STATION. PROVIDE A REVERSE ANCHOR AT ALL WATER LINE PLUGS.
- ALL UNUSED SALVAGED WATER UTILITY MATERIAL SHALL BE RETURNED TO THE AUTHORITY AS REQUESTED.
- AT THE CONTRACTOR'S EXPENSE, ALL UTILITY MAINS SHALL BE SUPPORTED AND PROTECTED SUCH THAT THEY SHALL FUNCTION CONTINUOUSLY DURING CONSTRUCTION OPERATIONS. SHOULD A UTILITY MAIN FAIL AS A RESULT OF THE CONTRACTOR'S OPERATION, IT SHALL BE REPLACED IMMEDIATELY BY THE CONTRACTOR OR BY THE AUTHORITY AT FULL COST OF LABOR AND MATERIALS TO THE CONTRACTOR/DEVELOPER.
- PUMPING OR BYPASS OPERATIONS SHALL BE REVIEWED AND APPROVED BY BOTH THE AUTHORITY AND THE AUTHORITY ENGINEER PRIOR TO EXECUTION.
- THE CONTRACTOR SHALL REPLACE OR REPAIR DAMAGE TO ALL SURFACE IMPROVEMENTS, INCLUDING BUT NOT LIMITED TO FENCES, LANDSCAPING, CURB AND GUTTER AND/OR ASPHALT THAT MAY BE CAUSED DURING CONSTRUCTION.
- ALL CONTRACTORS WORKING ON OR NEAR A WATER OR SEWER FACILITY (TO INCLUDE SERVICE LINES) SHALL HAVE LIABILITY INSURANCE NAMING THE AUTHORITY AS AN ADDITIONAL INSURED AND SHALL PROVIDE A CURRENT COPY OF WORKERS COMPENSATION INSURANCE ON FILE WITH THE AUTHORITY NO WORK CAN PROCEED WITHOUT CURRENT CERTIFICATES ON FILE AT THE AUTHORITY'S OFFICE.
- THE CONTRACTOR SHALL NOTIFY THE AUTHORITY AND ALL AFFECTED UTILITY COMPANIES ADJACENT TO THE PROPOSED UTILITY CONSTRUCTION A MINIMUM OF 48 HOURS AND A MAXIMUM OF 96 HOURS PRIOR TO THE START OF CONSTRUCTION. A WEEKLY CONSTRUCTION MEETING SHALL BE REQUIRED WITH THE CONTRACTOR, AUTHORITY ENGINEER AND ALL OTHER PARTIES AS DEEMED NECESSARY BY THE DISTRICT.
- COMMENCEMENT OF CONSTRUCTION OF WATER/SEWER SYSTEMS WITHIN FAWWA:
 - PRIOR TO THE START OF CONSTRUCTION, A PRE-CONSTRUCTION MEETING IS REQUIRED. A MINIMUM OF 48 HOURS IN ADVANCE OF COMMENCEMENT OF WORK, A REPRESENTATIVE OF THE OWNER OR DEVELOPER, A REPRESENTATIVE OF THE CONTRACTOR AND DESIGN ENGINEER ARE REQUIRED TO ATTEND. CONTACT THE AUTHORITY TO SCHEDULE THE PRE-CONSTRUCTION MEETING. NO PRE-CONSTRUCTION MEETING CAN BE SCHEDULED PRIOR TO FOUR (4) SIGNED/APPROVED PLAN SETS ARE RECEIVED BY THE AUTHORITY.
 - THE CONTRACTOR IS REQUIRED TO NOTIFY THE AUTHORITY A MINIMUM OF 48 HOURS AND A MAXIMUM OF 2 WEEKS PRIOR TO THE START OF CONSTRUCTION. THE CONTRACTOR SHALL ALSO NOTIFY AFFECTED UTILITY COMPANIES AT LEAST 48 HOURS PRIOR TO THE START OF CONSTRUCTION ADJACENT TO THE KNOWN UTILITY LINES.
- TESTING OF FACILITIES:
 - THE CONTRACTOR SHALL NOTIFY THE AUTHORITY A MINIMUM OF 48 HOURS AND A MAXIMUM OF 96 HOURS PRIOR TO THE START OF ANY TESTING.
 - ALL SECTIONS OF WATER LINE ARE TO MEET THE FOLLOWING PRESSURE TESTING REQUIREMENTS
 - TEST 100% OF ALL LINES
 - MUST PASS PRESSURE TEST TO 200 PSI FOR TWO HOURS (UNLESS OTHERWISE APPROVED ON THE PLANS).
 - ALL SANITARY SEWER FACILITIES ARE TO MEET THE FOLLOWING TESTING REQUIREMENTS
 - ALL LINES SHALL BE JET CLEANED PRIOR TO VACUUM OR PRESSURE TESTING
 - ALL MANHOLES SHALL BE VACUUM TESTED WITH AUTHORITY STAFF PRESENT PRIOR TO CCTV INSPECTION.
 - SEWER MAINS TO BE PRESSURE TEST PRIOR TO CCTV INSPECTION
 - ALL LINES SHALL BE CCTV INSPECTED AND VIDEO SHALL BE SUBMITTED TO THE AUTHORITY FOR REVIEW AND APPROVAL.
 - PRELIMINARY ACCEPTANCE SHALL BE DEFINED AS THE POINT IN TIME THAT AUTHORITY ACCEPTS THE FACILITY FOR USE. ALL SURFACE IMPROVEMENTS AND RESTORATION SHALL BE COMPLETED WITHIN 30 DAYS OF COMMENCEMENT. SHOULD THE CONTRACTOR FAIL TO COMPLETE ALL SURFACE IMPROVEMENTS AND RESTORATION WITHIN 30 DAYS OF COMMENCEMENT OF SERVICE, THE AUTHORITY, AT THEIR DISCRETION, MAY ELECT TO COMPLETE THE IMPROVEMENTS AT THE CONTRACTOR'S COST.
- FINAL ACCEPTANCE BY THE AUTHORITY OF ANY LINE OR SYSTEM SHALL NOT OCCUR UNTIL COMPLETION OF FINAL ASPHALT LAYERS AND/OR FINAL COMPLETION AND/OR RESTORATION OF ALL SURFACE IMPROVEMENTS THE WARRANTY PERIOD FOR ALL FACILITIES PRIOR TO FINAL ACCEPTANCE SHALL BE 24 MONTHS COMMENCING AFTER PRELIMINARY ACCEPTANCE.
- ACCEPTANCE:
 - THE AUTHORITY MAY GIVE PRELIMINARY ACCEPTANCE ONCE ALL OF THE TESTS ON ALL THE LINES HAVE BEEN COMPLETED AND A WALK-THRU HAS OCCURRED.
 - A SECOND ACCEPTANCE MAY OCCUR ONCE FIRST LIFT OF ASPHALT GOES DOWN AND A SECOND WALK-THRU OF THE SYSTEM OCCURS. IF ALL FACILITIES ARE CLEAN AND ACCESSIBLE, A FINAL ACCEPTANCE MAY OCCUR (THE AUTHORITY MAY REQUIRE CLEANING AND RE-VIDEO OF THE SYSTEM, DEPENDING ON THE SEVERITY OF THE CONTAMINATION).
- ALL WATER AND SEWER MAINS, INCLUDING SERVICES LINES, SHALL HAVE "AS-BUILT" DRAWINGS PREPARED AND APPROVED PRIOR TO PRELIMINARY ACCEPTANCE BY THE AUTHORITY.
- ALL COMMERCIAL/BUSINESS DEVELOPMENTS SHALL HAVE AN EIGHT INCH (MIN.) WATER MAIN LOOPED THROUGH THE PROPOSED PROPERTY WITH GATE VALVES LOCATED WHERE THE MAIN ENTERS THE PROPERTY LINE. AN EIGHT INCH SEWER MAIN SHALL BE INSTALLED FOR SERVICE TO COMMERCIAL/BUSINESS DEVELOPMENTS AND A MANHOLE SHALL BE LOCATED WHERE THE MAIN ENTERS THE PROPERTY. THE END OF THE MAINS SHALL BE MARKED WITH THE APPROPRIATE COLORED CARSONITE MARKER ALONG WITH TRACER WIRE.
- AFTER REVIEW AND APPROVAL OF PLANS FOR THE EXTENSION OF LINES, FACILITIES AND/OR SERVICES, CONSTRUCTION MUST BE COMMENCED WITHIN 18 MONTHS FOR RESIDENTIAL SUBDIVISIONS AND 12 MONTHS FOR ANY COMMERCIAL INSTALLATIONS.

BASIS OF BEARINGS:

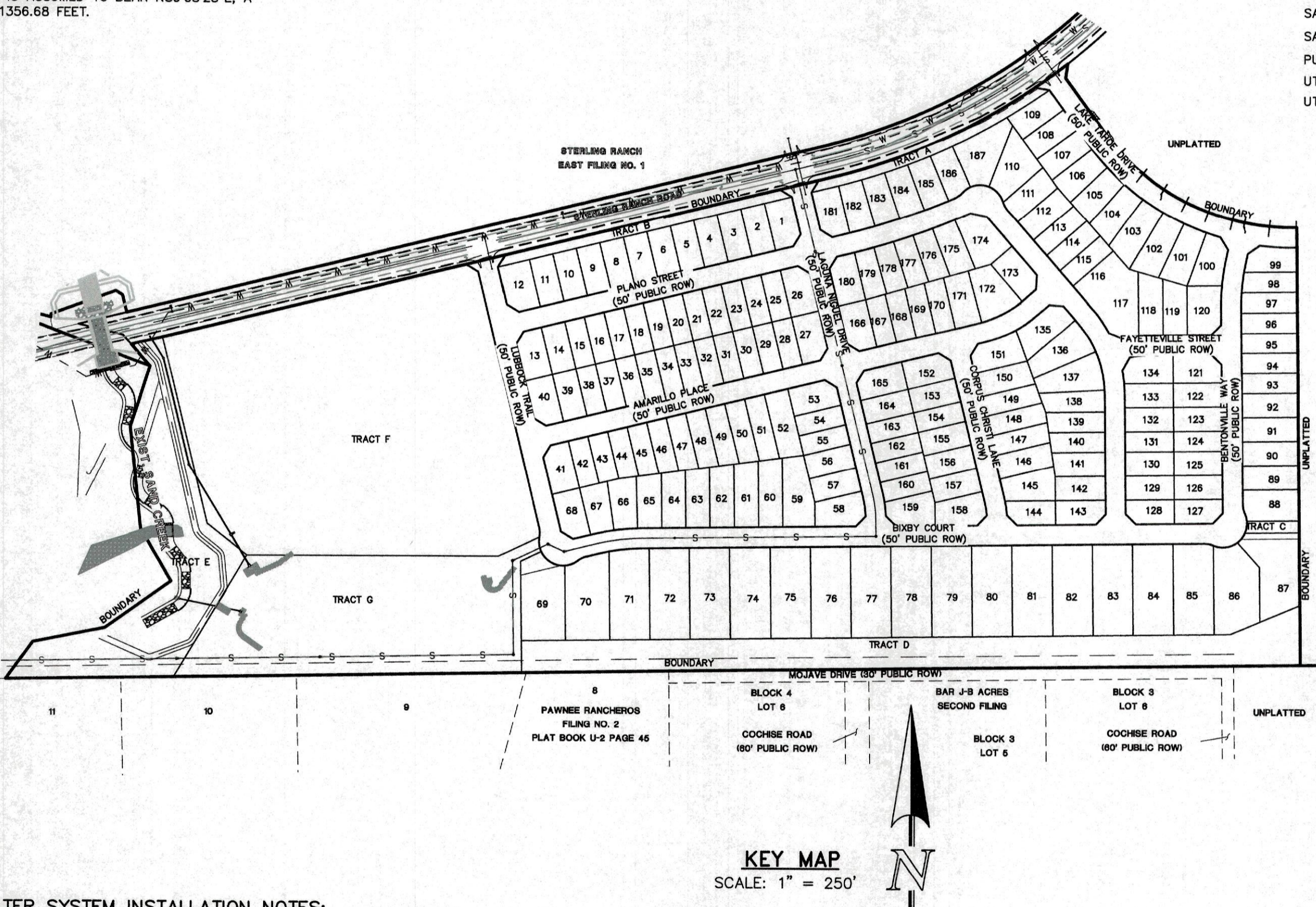
CORNER OF SECTION 28, TOWNSHIP 12 EAST 1/16TH SOUTH, RANGE 65 WEST OF THE SIXTH PRINCIPLE MERIDIAN LOCATED AT SOUTHEAST CORNER OF VOLLMER ROAD AND POOO ROAD APPROXIMATELY 50 FEET SOUTH OF THE CENTERLINE OF POOO ROAD. ELEVATION = 7211.95

BENCHMARKS:

THE SOUTH LINE OF THE SOUTHEAST QUARTER OF THE NORTHEAST QUARTER OF SECTION 28, TOWNSHIP 12 SOUTH, RANGE 65 WEST OF THE SIXTH PRINCIPLE MERIDIAN, BEING MONUMENTED AT THE WEST END WHICH IS THE SOUTHWEST CORNER OF THE SOUTHEAST QUARTER OF THE NORTHEAST QUARTER OF SAID SECTION 28, BY A 3-1/4" ALUMINUM SURVEYORS CAP STAMPED "ESI PLS 10376, 2006" AND AT THE EAST END, WHICH IS A 30' WITNESS CORNER TO THE EAST OF THE EAST QUARTER CORNER OF SAID SECTION 28, BY A 3-1/4" ALUMINUM SURVEYORS CAP STAMPED "ESI 10376, 2006", IS ASSUMED TO BEAR N89°08'28"E, A DISTANCE OF 1356.68 FEET.



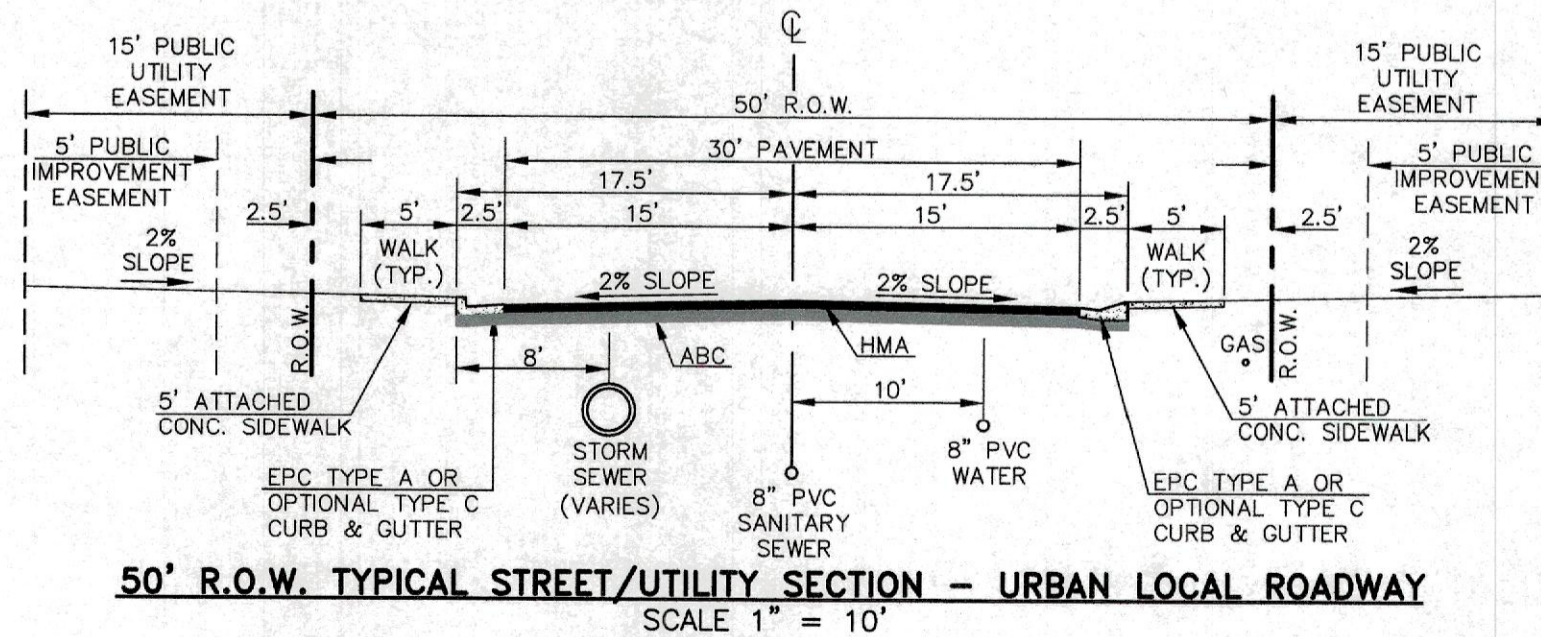
NOTE: EL PASO COUNTY DOES NOT OWN AND IS NOT RESPONSIBLE FOR THE UNDERDRAINS OR GROUNDWATER DISCHARGE SYSTEMS SHOWN ON THESE PLANS AND ASSUMES NO LIABILITY FOR WATER RIGHTS ADMINISTRATION BY APPROVING THESE PLANS. MAINTENANCE AND WATER RIGHTS ARE THE RESPONSIBILITY OF THE DEVELOPER AND THE STERLING RANCH METROPOLITAN DISTRICT NO. 3.



WASTEWATER SYSTEM INSTALLATION NOTES:

- SANITARY SEWER LENGTHS ARE MH CENTER-MH CENTER. ALL SANITARY SEWER PIPES SHALL BE SDR 35 PVC OR EQUAL. SEWER LINES MAY NOT EXCEED 7% GRADE FOR ANY SIZE WITHOUT PRIOR APPROVAL OF THE AUTHORITY. ALL NEWLY CONSTRUCTED RESIDENTIAL SANITARY SEWER TAPS SHALL USE PRE-MANUFACTURED IN-LINE PVC PUSH-ON WYES. TAPPING SADDLES MAY ONLY BE USED FOR TAPPING PRE-EXISTING MAINS.
- ALL SANITARY SEWER MANHOLES SHALL BE WRAPPED WITH RUI16 - RUBR-NEK JOINT WRAP OR EQUIVALENT AND COATED.
- COMMENCEMENT OF USE OF SEWER LINES AND/OR SYSTEMS:
 - NO SANITARY SEWER FACILITY SHALL BE PLACED IN SERVICE UNTIL THE COMPLETION OF ALL JET CLEANING, PRESSURE TESTING, VACUUM TESTING, CCTV INSPECTION, COMPACTION TESTING, AND AS-BUILT DRAWINGS ARE SUBMITTED AND APPROVED BY THE AUTHORITY.
 - NO SANITARY SEWER FACILITY SHALL BE PLACED IN SERVICE UNTIL ALL SERVICE LINES ARE COMPLETED AND THE FIRST LIFT OF ASPHALT IS COMPLETED OVER THE LINE. IN THE CASE WHERE NO ASPHALT IS TO BE PLACED OVER THE LINE, ANY REQUIRED SURFACE IMPROVEMENTS SHALL BE COMPLETED PRIOR TO USE OF THE FACILITY.
 - ALL NECESSARY EASEMENTS (PLATTED OR DEEDED) ARE DEDICATED, EXECUTED BY THE AUTHORITY, AND RECORDED.
 - DOWNSTEAM PLUG CAN BE REMOVED ONCE FIRST LIFT OF ASPHALT IS DOWN AND THE ABOVE REQUIREMENTS ARE MET.

THE ABOVE GUIDELINES ARE SUBJECT TO CHANGE AT ANY TIME.



48 HOURS BEFORE YOU DIG, CALL UTILITY LOCATORS
811
UTILITY NOTIFICATION CENTER OF COLORADO
IT'S THE LAW
THE LOCATIONS OF EXISTING UNDERGROUND UTILITIES ARE SHOWN IN AN APPROXIMATE WAY ONLY. THE CONTRACTOR SHALL DETERMINE THE EXACT LOCATION OF ALL EXISTING UTILITIES BEFORE COMMENCING WORK. THE CONTRACTOR SHALL BE FULLY RESPONSIBLE FOR ANY AND ALL DAMAGES WHICH MIGHT BE CAUSED BY HIS FAILURE TO EXACTLY LOCATE AND PRESERVE ANY AND ALL UNDERGROUND UTILITIES.

NO.	REVISION	DATE

REVIEW: PREPARED UNDER MY DIRECT SUPERVISION FOR AND ON BEHALF OF CLASSIC CONSULTING ENGINEERS AND SURVEYORS, LLC
MARC A. WHORTON, COLORADO, P.E. #37155
DATE: 1/30/2025



STERLING RANCH EAST
FILING NO. 3
UTILITY CONSTRUCTION PLANS
TITLE SHEET
DESIGNED BY: ESO SCALE: DATE: 3/22/2024
DRAWN BY: ESO (H) 1"= N/A SHEET 1 OF 16
CHECKED BY: (V) 1"= N/A JOB NO. 1183.33

AGENCIES:

- DEVELOPER: CLASSIC SRJ LAND, LLC
2138 FLYING HORSE CLUB DR.
COLORADO SPRINGS, CO 80921
MR. LOREN J. MORELAND (719) 592-9333
- CIVIL ENGINEER: CLASSIC CONSULTING ENGINEERS & SURVEYORS
619 N. CASCADE AVENUE, SUITE 200
COLORADO SPRINGS, CO 80903
MR. MARC A. WHORTON, P.E. (719) 785-2802
- COUNTY ENGINEERING: EL PASO COUNTY PLANNING AND COMMUNITY DEVELOPMENT
2880 INTERNATIONAL CIRCLE, SUITE 110
COLORADO SPRINGS, CO 80910
MS. CHARLENE DURHAM, (719) 520-7951
- WATER & SANITATION DISTRICT: FALCON AREA WATER AND WASTEWATER AUTHORITY
- FIRE DISTRICT: BLACK FOREST FIRE PROTECTION DISTRICT
11445 TEACHOUT ROAD
COLORADO SPRINGS, CO 80908
CHIEF BRYAN JACK, (719) 495-4300
- GAS COMPANY: BLACK HILLS ENERGY
37 WIDEFIELD BOULEVARD
WIDEFIELD, COLORADO 80911
MR. GEORGE M. PETERSON, (719) 392-3491
- ELECTRIC COMPANY: MOUNTAIN VIEW ELECTRIC
P.O. BOX 1600
LIMON, COLORADO 80828
MR. LES ULFERS, (719) 495-2283
- TELEPHONE COMPANY: CENTURY LINK COMMUNICATIONS (LOCATORS) (800)-922-1987
A.T.&T. (LOCATORS) (719) 635-3674

TITLE SHEET

- SANITARY SEWER PLAN - LUBBOCK TRAIL/PLANO STREET SHEET 2 OF 16
- SANITARY SEWER PLAN - PLANO STREET SHEET 3 OF 16
- SANITARY SEWER PLAN - AMARILLO PLACE SHEET 4 OF 16
- SANITARY SEWER PLAN - BIBBY COURT/BENTONVILLE WAY SHEET 5 OF 16
- SANITARY SEWER PLAN - BENTONVILLE WAY/ LAKE TAHOE DRIVE SHEET 6 OF 16
- SANITARY SEWER PLAN - CORPUS CHRISTI LANE/FAYETTEVILLE STREET SHEET 7 OF 16
- PUBLIC 8" PVC WATER SYSTEM PLAN SHEETS 8-12 OF 16
- UTILITY SERVICE PLAN AND DETAILS SHEETS 12 OF 16
- UTILITY SERVICE PLAN SHEETS 13-16 OF 16

APPROVALS:

DESIGN ENGINEER'S STATEMENT:

THESE DETAILED PLANS AND SPECIFICATIONS WERE PREPARED UNDER MY DIRECTION AND SUPERVISION. SAID PLANS AND SPECIFICATIONS HAVE BEEN PREPARED ACCORDING TO THE CRITERIA ESTABLISHED BY THE COUNTY FOR DETAILED ROADWAY, DRAINAGE, GRADING AND EROSION CONTROL PLANS AND SPECIFICATIONS, AND SAID PLANS AND SPECIFICATIONS ARE IN CONFORMANCE WITH APPLICABLE MASTER DRAINAGE PLANS AND MASTER TRANSPORTATION PLANS. SAID PLANS AND SPECIFICATIONS MEET THE PURPOSES FOR WHICH THE PARTICULAR ROADWAY AND DRAINAGE FACILITIES ARE DESIGNED AND ARE CORRECT TO THE BEST OF MY KNOWLEDGE AND BELIEF. I ACCEPT RESPONSIBILITY FOR ANY LIABILITY CAUSED BY ANY NEGLIGENT ACTS, ERRORS, OR OMISSIONS ON MY PART IN PREPARATION OF THESE DETAILED PLANS AND SPECIFICATIONS.

MARC A. WHORTON, COLORADO, P.E. #37155
FOR AND ON THE BEHALF OF CLASSIC CONSULTING ENGINEERS & SURVEYORS
DATE: 1/30/2025

OWNER/DEVELOPER STATEMENT:

I, THE OWNER/DEVELOPER HAVE READ AND WILL COMPLY WITH ALL OF THE REQUIREMENTS SPECIFIED IN THESE DETAILED PLANS AND SPECIFICATIONS.

LOREN J. MORELAND
CLASSIC SRJ LAND, LLC
2138 FLYING HORSE CLUB DR.
COLORADO SPRINGS, CO 80921
DATE: 1/29/2025

BLACK FOREST FIRE PROTECTION DISTRICT:

ALL FIRE HYDRANTS SHALL BE INSTALLED ACCORDING TO THE BLACK FOREST FIRE PROTECTION DISTRICT SPECIFICATIONS. THE NUMBER OF FIRE HYDRANTS AND HYDRANT LOCATIONS AS SHOWN ON THIS WATER INSTALLATION PLAN ARE CORRECT AND ADEQUATE TO SATISFY THE FIRE PROTECTION REQUIREMENTS AS SPECIFIED BY BLACK FOREST FIRE PROTECTION DISTRICT.

FOR AND ON BEHALF OF BLACK FOREST FIRE PROTECTION DISTRICT
DATE: 2/17/2025

EL PASO COUNTY:

COUNTY PLAN REVIEW IS PROVIDED ONLY FOR GENERAL CONFORMANCE WITH COUNTY DESIGN CRITERIA. THE COUNTY IS NOT RESPONSIBLE FOR THE ACCURACY AND ADEQUACY OF THE DESIGN, DIMENSIONS, AND/OR ELEVATIONS WHICH SHALL BE CONFIRMED AT THE JOB SITE. THE COUNTY THROUGH THE APPROVAL OF THIS DOCUMENT ASSUMES NO RESPONSIBILITY FOR COMPLETENESS AND/OR ACCURACY OF THIS DOCUMENT.

JOSHUA PALMER, P.E. COUNTY ENGINEER / EOM ADMINISTRATOR
DATE:

ENGINEERING APPROVALS

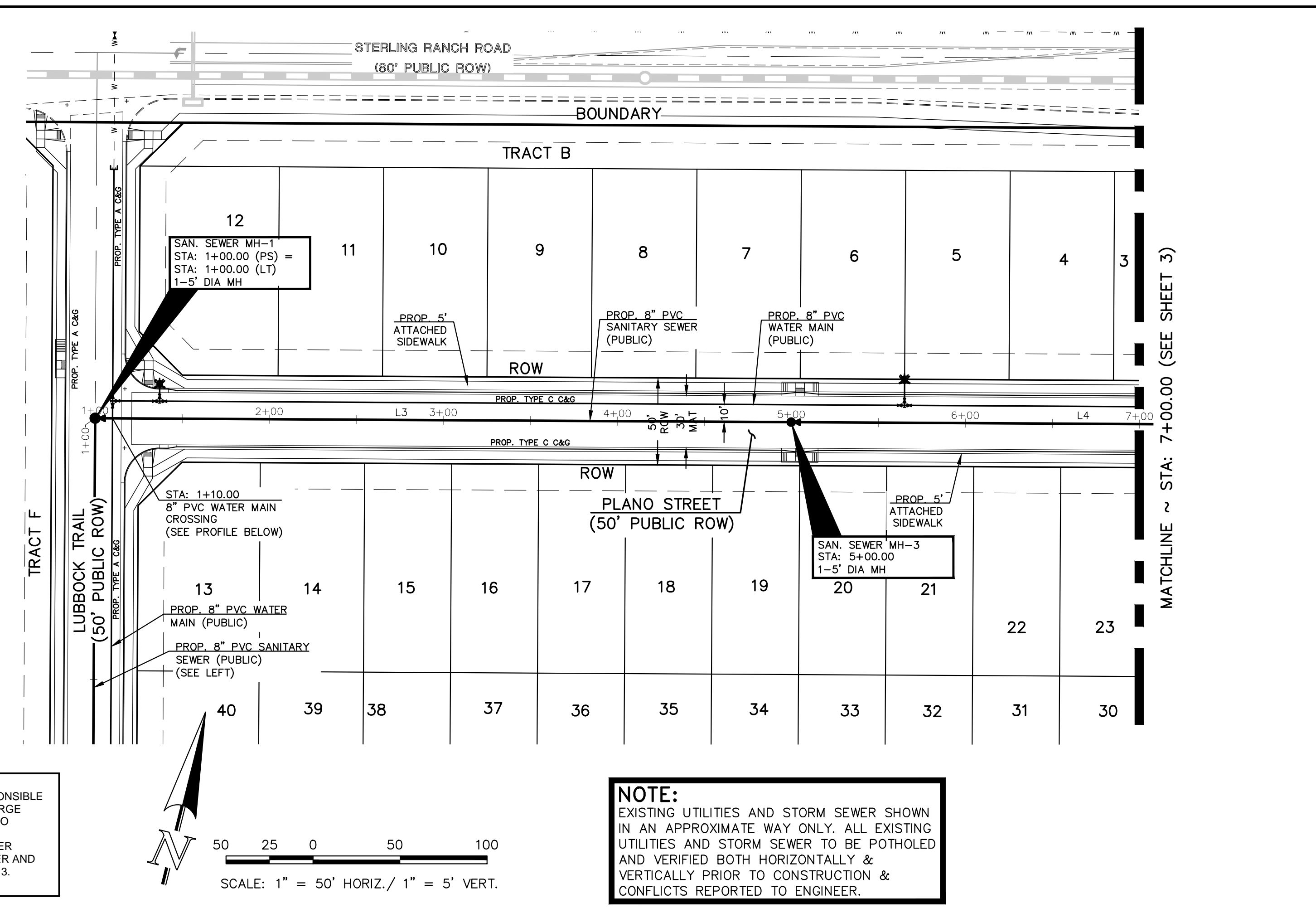
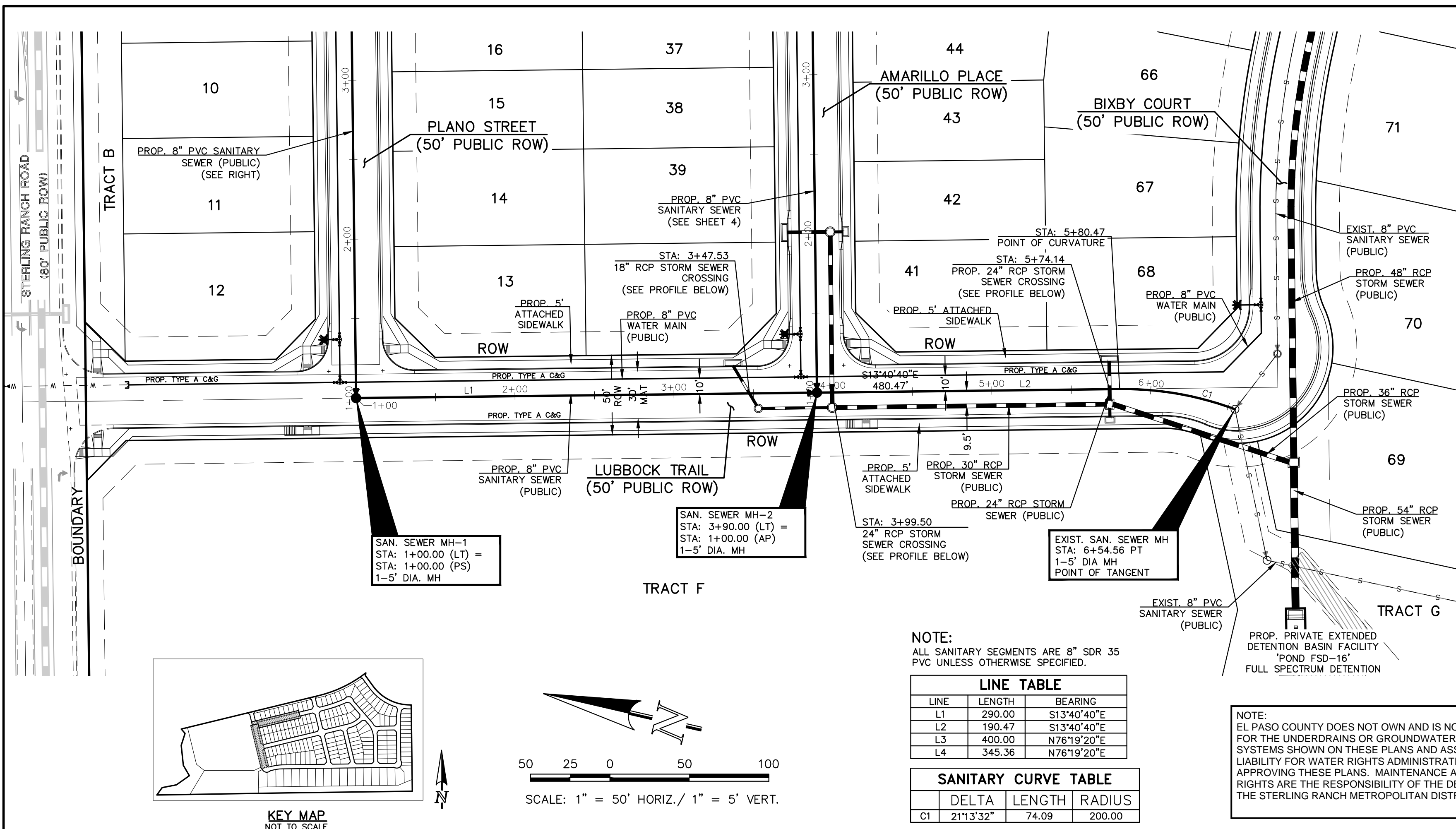
THE FALCON AREA WATER AND WASTEWATER AUTHORITY RECOGNIZES THE DESIGN ENGINEER AS HAVING RESPONSIBILITY FOR THE DESIGN AND HAS LIMITED ITS SCOPE OF REVIEW ACCORDINGLY.

FALCON AREA WATER AND WASTEWATER AUTHORITY WATER AND WASTEWATER DESIGN APPROVAL

DATE: 2/19/25 BY: [Signature]

IN CASE OF ERRORS OR OMISSIONS WITH THE WATER AND/OR WASTEWATER DESIGN AS SHOWN ON THIS DOCUMENT THE STANDARDS AS DEFINED IN THE "GENERAL NOTES" SHALL RULE.

N:\118333\DRAWINGS\CONSTRUCTION\UTILITIES\118333-UTL1.TITLE-01.dwg, 1/29/2025, 3:05:19 PM, 1:1



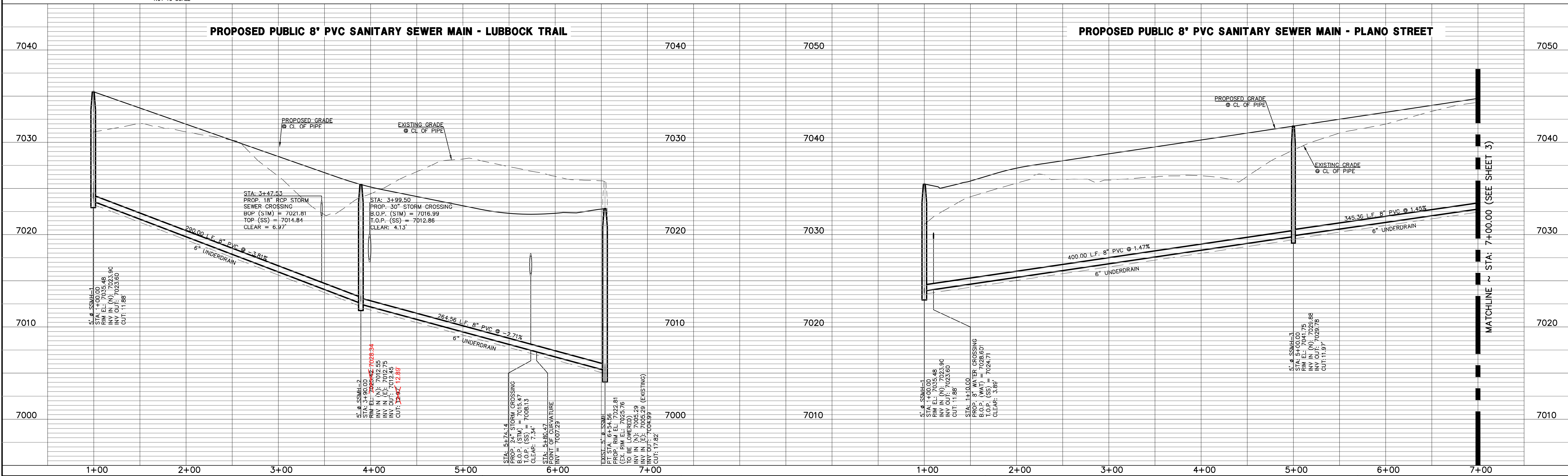
NOTE:
ALL SANITARY SEGMENTS ARE 8" SDR 35 PVC UNLESS OTHERWISE SPECIFIED.

LINE	LENGTH	BEARING
L1	290.00	S13°40'40"E
L2	190.47	S13°40'40"E
L3	400.00	N76°19'20"E
L4	345.36	N76°19'20"E

SANITARY CURVE	DELTA	LENGTH	RADIUS
C1	211°3'32"	74.09	200.00

NOTE:
EL PASO COUNTY DOES NOT OWN AND IS NOT RESPONSIBLE FOR THE UNDERDRAINS OR GROUNDWATER DISCHARGE SYSTEMS SHOWN ON THESE PLANS AND ASSUMES NO LIABILITY FOR WATER RIGHTS ADMINISTRATION BY APPROVING THESE PLANS. MAINTENANCE AND WATER RIGHTS ARE THE RESPONSIBILITY OF THE DEVELOPER AND THE STERLING RANCH METROPOLITAN DISTRICT NO. 3.

NOTE:
EXISTING UTILITIES AND STORM SEWER SHOWN IN AN APPROXIMATE WAY ONLY. ALL EXISTING UTILITIES AND STORM SEWER TO BE POTHOLED AND VERIFIED BOTH HORIZONTALLY & VERTICALLY PRIOR TO CONSTRUCTION & CONFLICTS REPORTED TO ENGINEER.



LEGEND

	PROPOSED FIRE HYDRANT		EXISTING FIRE HYDRANT
	PROPOSED WATER MAIN		EXISTING WATER MAIN
	PROPOSED SANITARY SEWER MAIN		EXISTING SANITARY SEWER MAIN
	PROPOSED STORM SEWER		EXISTING STORM SEWER
	PROPOSED STORM INLET		EXISTING STORM INLET
	ROW/BOUNDARY LINE		EXISTING GAS MAIN
			EXISTING ELECTRIC

48 HOURS BEFORE YOU DIG, CALL UTILITY LOCATORS 811
UTILITY NOTIFICATION CENTER OF COLORADO IT'S THE LAW

THE LOCATIONS OF EXISTING UNDERGROUND UTILITIES ARE SHOWN IN AN APPROXIMATE WAY ONLY. THE CONTRACTOR SHALL DETERMINE THE EXACT LOCATION OF ALL EXISTING UTILITIES BEFORE COMMENCING WORK. THE CONTRACTOR SHALL BE FULLY RESPONSIBLE FOR ANY AND ALL DAMAGES WHICH MIGHT BE CAUSED BY HIS FAILURE TO EXACTLY LOCATE AND PRESERVE ANY AND ALL UNDERGROUND UTILITIES.

NO.	REVISION	DATE

REVIEW:
PREPARED UNDER MY DIRECT SUPERVISION FOR AND ON BEHALF OF CLASSIC CONSULTING ENGINEERS AND SURVEYORS, LLC

MARC A. WHORTON, COLORADO REGISTERED PROFESSIONAL ENGINEER #37155

DATE: 2/20/2025

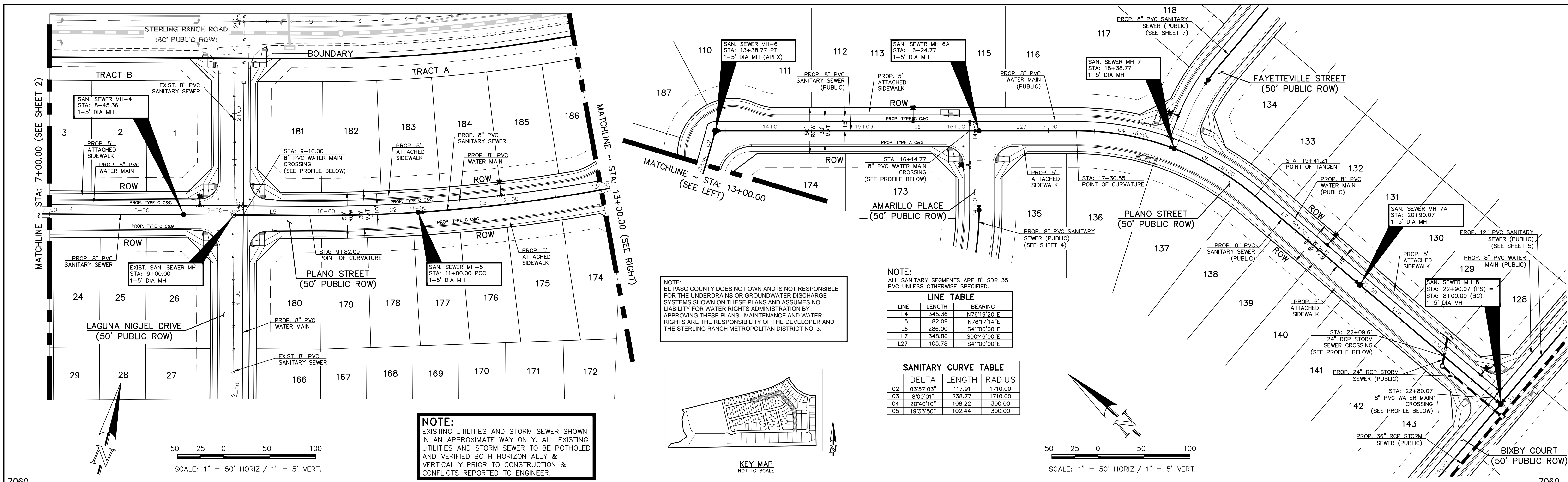
STERLING RANCH EAST FILING NO. 3
SANITARY SEWER PLAN

CLASSIC CONSULTING ENGINEERS & SURVEYORS

DESIGNED BY: ESO
DRAWN BY: ESO
CHECKED BY: ESO

SCALE: (H) 1" = 50'
(V) 1" = 5'

DATE: 3/22/2024
SHEET 2 OF 16
JOB NO. 1183.33

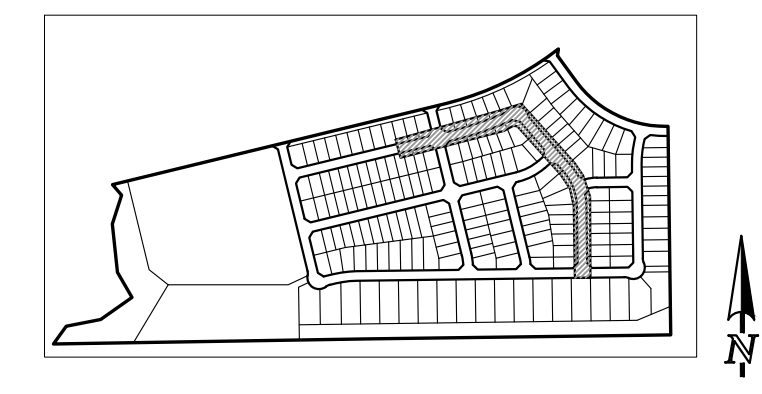


NOTE:
EL PASO COUNTY DOES NOT OWN AND IS NOT RESPONSIBLE FOR THE UNDERDRAINS OR GROUNDWATER DISCHARGE SYSTEMS SHOWN ON THESE PLANS AND ASSUMES NO LIABILITY FOR WATER RIGHTS ADMINISTRATION BY APPROVING THESE PLANS. MAINTENANCE AND WATER RIGHTS ARE THE RESPONSIBILITY OF THE DEVELOPER AND THE STERLING RANCH METROPOLITAN DISTRICT NO. 3.

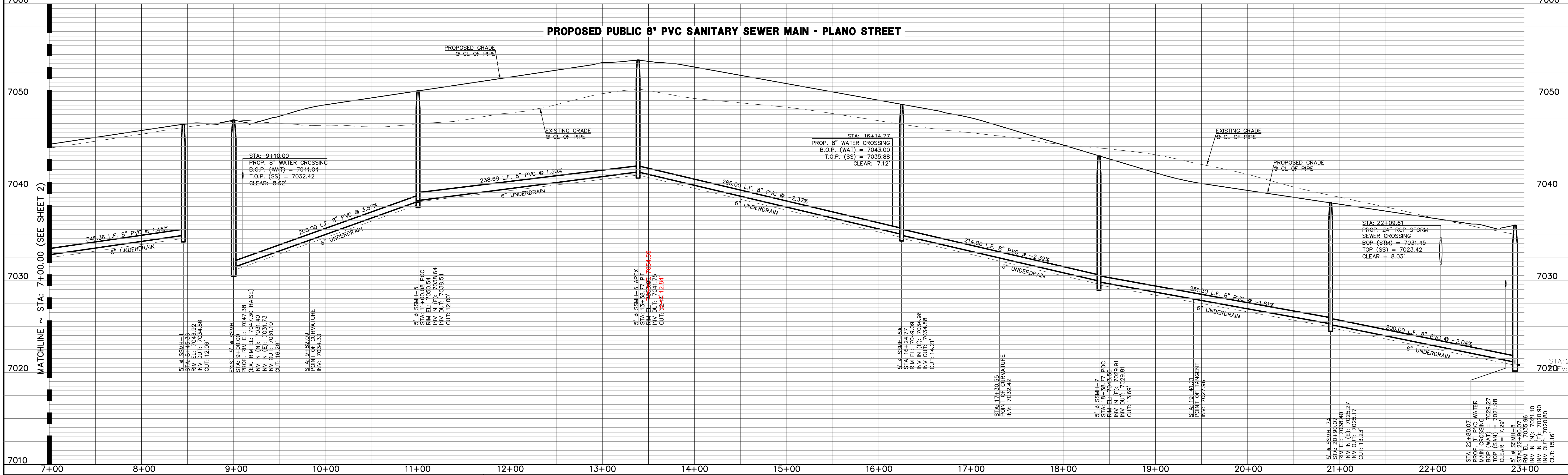
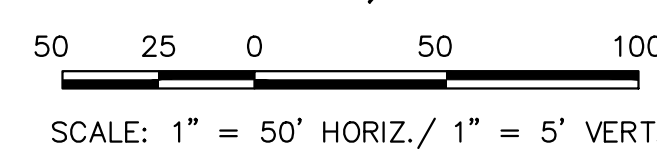
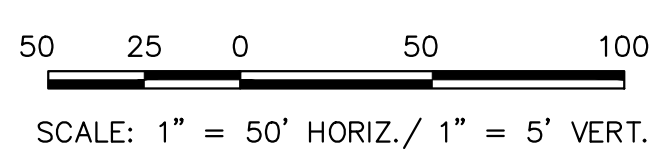
NOTE:
ALL SANITARY SEGMENTS ARE 8" SDR 35 PVC UNLESS OTHERWISE SPECIFIED.

LINE	LENGTH	BEARING
L4	345.36	N76°19'20"E
L5	82.09	N76°17'14"E
L6	286.00	S41°00'00"E
L7	348.86	S00°46'00"E
L27	105.78	S41°00'00"E

DELTA	LENGTH	RADIUS
C2	03°57'03"	117.91
C3	8°00'01"	238.77
C4	20°40'10"	108.22
C5	19°33'50"	102.44



NOTE:
EXISTING UTILITIES AND STORM SEWER SHOWN IN AN APPROXIMATE WAY ONLY. ALL EXISTING UTILITIES AND STORM SEWER TO BE POTHOLED AND VERIFIED BOTH HORIZONTALLY & VERTICALLY PRIOR TO CONSTRUCTION & CONFLICTS REPORTED TO ENGINEER.



LEGEND

	PROPOSED FIRE HYDRANT		EXISTING FIRE HYDRANT
	PROPOSED WATER MAIN		EXISTING WATER MAIN
	PROPOSED SANITARY SEWER MAIN		EXISTING SANITARY SEWER MAIN
	PROPOSED STORM SEWER		EXISTING STORM SEWER
	PROPOSED STORM INLET		EXISTING STORM INLET
	ROW/BOUNDARY LINE		EXISTING GAS MAIN
			EXISTING ELECTRIC

48 HOURS BEFORE YOU DIG,
CALL UTILITY LOCATORS
811
UTILITY NOTIFICATION CENTER OF COLORADO
IT'S THE LAW

THE LOCATIONS OF EXISTING UNDERGROUND UTILITIES ARE SHOWN IN AN APPROXIMATE WAY ONLY. THE CONTRACTOR SHALL DETERMINE THE EXACT LOCATION OF ALL EXISTING UTILITIES BEFORE COMMENCING WORK. THE CONTRACTOR SHALL BE FULLY RESPONSIBLE FOR ANY AND ALL DAMAGES WHICH MIGHT BE CAUSED BY HIS FAILURE TO EXACTLY LOCATE AND PRESERVE ANY AND ALL UNDERGROUND UTILITIES.

NO. REVISION	DATE

REVIEW:

PREPARED UNDER MY DIRECT SUPERVISION FOR AND ON BEHALF OF CLASSIC CONSULTING ENGINEERS AND SURVEYORS, LLC

MARC A. WHORTON, P.E., P.S., P.L.S., P.C.E.
#37155

2/20/2025

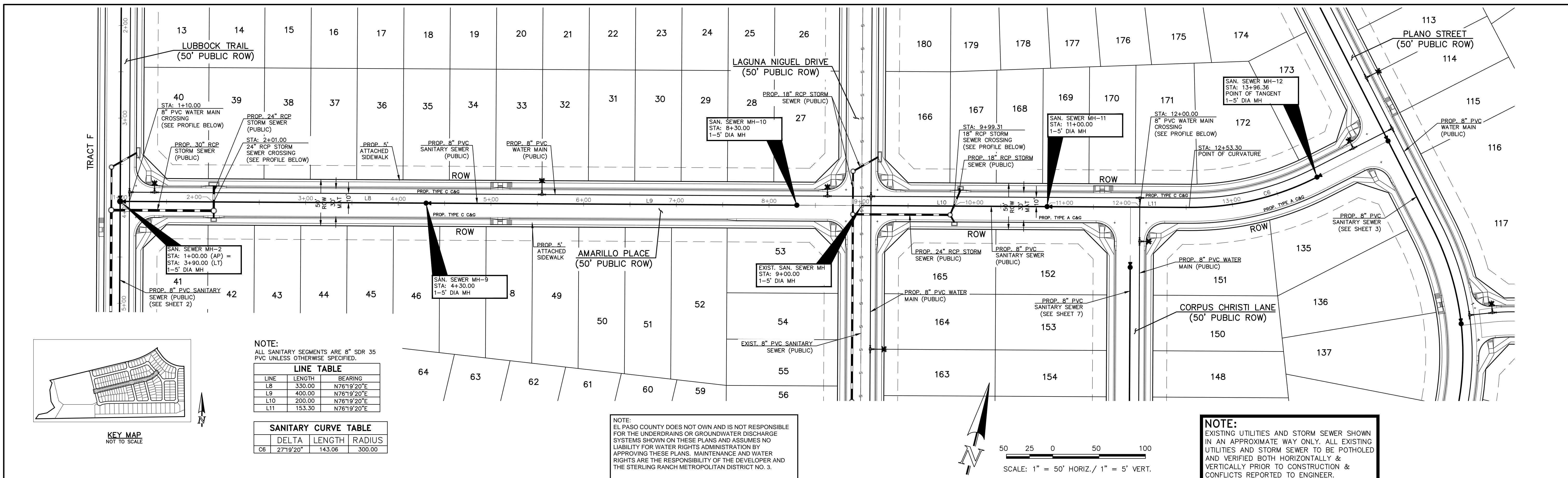
CLASSIC
CONSULTING ENGINEERS & SURVEYORS

619 N. Cascade Avenue, Suite 200
Colorado Springs, Colorado 80903
(719) 785-0790
(719) 785-0799 (Fax)

STERLING RANCH EAST
FILING NO. 3

SANITARY SEWER PLAN

DESIGNED BY	ESO	SCALE	DATE	3/22/2024
DRAWN BY	ESO	(H) 1" = 50'	SHEET	3 OF 16
CHECKED BY	(V) 1" = 5'	JOB NO.	1183.33	



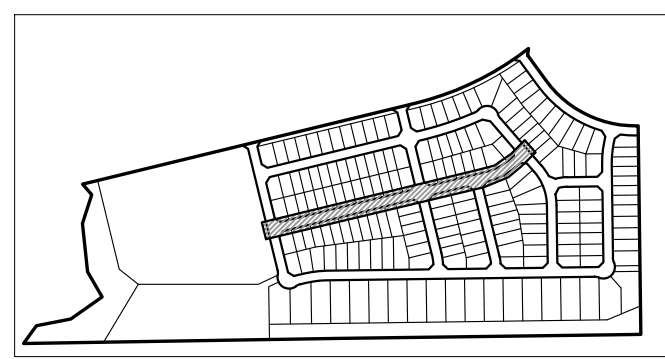
NOTE:
ALL SANITARY SEGMENTS ARE 8" SDR 35
PVC UNLESS OTHERWISE SPECIFIED.

LINE	LENGTH	BEARING
L8	330.00	N76°19'20"E
L9	400.00	N76°19'20"E
L10	200.00	N76°19'20"E
L11	153.30	N76°19'20"E

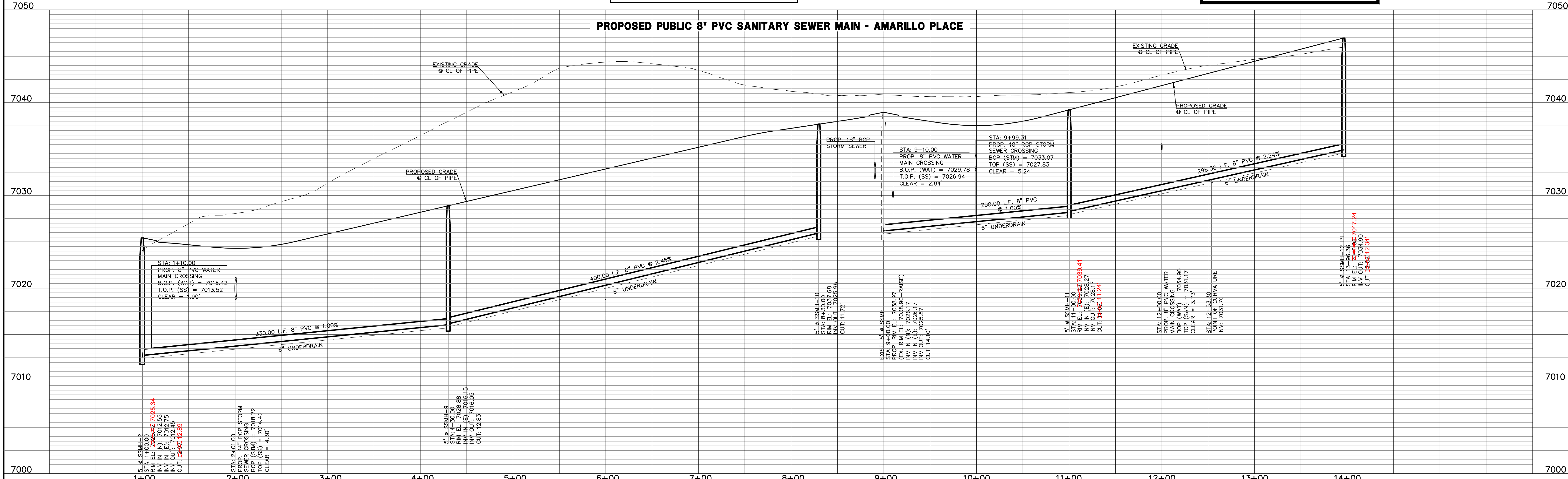
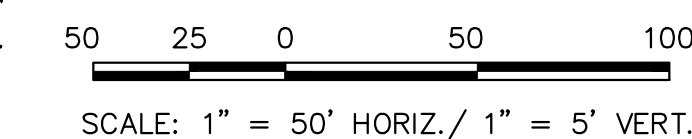
SANITARY CURVE TABLE	DELTA	LENGTH	RADIUS
C6	27°19'20"	143.06	300.00

NOTE:
EL PASO COUNTY DOES NOT OWN AND IS NOT RESPONSIBLE
FOR THE UNDERDRAINS OR GROUNDWATER DISCHARGE
SYSTEMS SHOWN ON THESE PLANS AND ASSUMES NO
LIABILITY FOR WATER RIGHTS ADMINISTRATION BY
APPROVING THESE PLANS. MAINTENANCE AND WATER
RIGHTS ARE THE RESPONSIBILITY OF THE DEVELOPER AND
THE STERLING RANCH METROPOLITAN DISTRICT NO. 3.

NOTE:
EXISTING UTILITIES AND STORM SEWER SHOWN
IN AN APPROXIMATE WAY ONLY. ALL EXISTING
UTILITIES AND STORM SEWER TO BE POTHOLED
AND VERIFIED BOTH HORIZONTALLY &
VERTICALLY PRIOR TO CONSTRUCTION &
CONFLICTS REPORTED TO ENGINEER.



KEY MAP
NOT TO SCALE



LEGEND	
	PROPOSED FIRE HYDRANT
	PROPOSED WATER MAIN
	PROPOSED SANITARY SEWER MAIN
	PROPOSED STORM SEWER
	PROPOSED STORM INLET
	ROW/BOUNDARY LINE
	EXISTING FIRE HYDRANT
	EXISTING WATER MAIN
	EXISTING SANITARY SEWER MAIN
	EXISTING STORM SEWER
	EXISTING STORM INLET
	EXISTING GAS MAIN
	EXISTING ELECTRIC

48 HOURS BEFORE YOU DIG,
CALL UTILITY LOCATORS
811
UTILITY NOTIFICATION CENTER OF COLORADO
IT'S THE LAW

THE LOCATIONS OF EXISTING UNDERGROUND UTILITIES ARE
SHOWN IN AN APPROXIMATE WAY ONLY. THE CONTRACTOR
SHALL DETERMINE THE EXACT LOCATION OF ALL EXISTING
UTILITIES BEFORE COMMENCING WORK. THE CONTRACTOR SHALL
BE FULLY RESPONSIBLE FOR ANY AND ALL DAMAGES WHICH
MIGHT BE CAUSED BY HIS FAILURE TO EXACTLY LOCATE AND
PRESERVE ANY AND ALL UNDERGROUND UTILITIES.

NO.	REVISION	DATE

REVIEW:

PREPARED UNDER MY DIRECT SUPERVISION FOR AND ON BEHALF OF
CLASSIC CONSULTING ENGINEERS & SURVEYORS, LLC

MARC A. WHORTON, REGISTERED PROFESSIONAL ENGINEER
#37155

DATE: 2/20/2025

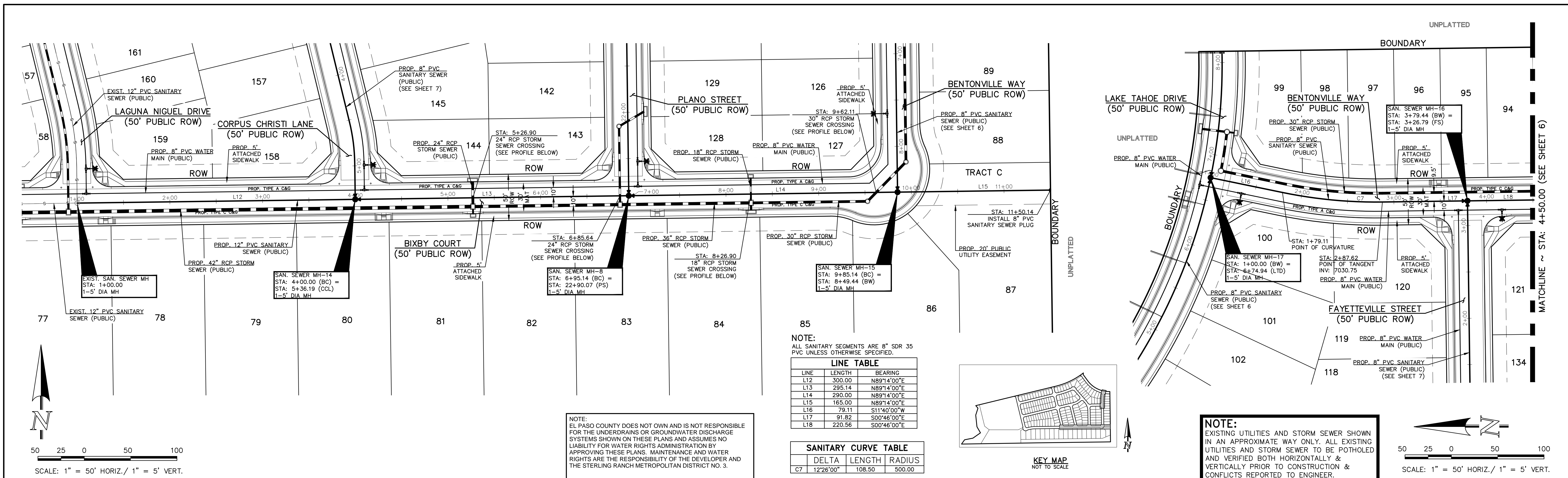
CLASSIC
CONSULTING
ENGINEERS & SURVEYORS

STERLING RANCH EAST
FILING NO. 3

SANITARY SEWER PLAN

DESIGNED BY	ESO	SCALE	DATE	3/22/2023
DRAWN BY	ESO	(H) 1" = 50'	SHEET	4 OF 16
CHECKED BY	(V) 1" = 5'	JOB NO.	1183.33	

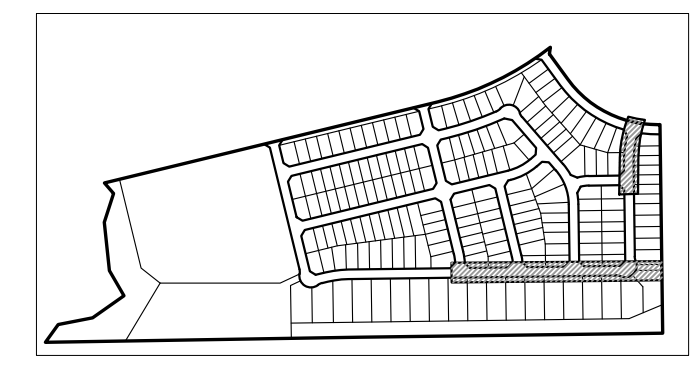
619 N. Cascade Avenue, Suite 200
Colorado Springs, Colorado 80903
(719) 785-0790
(719) 785-0799 (Fax)



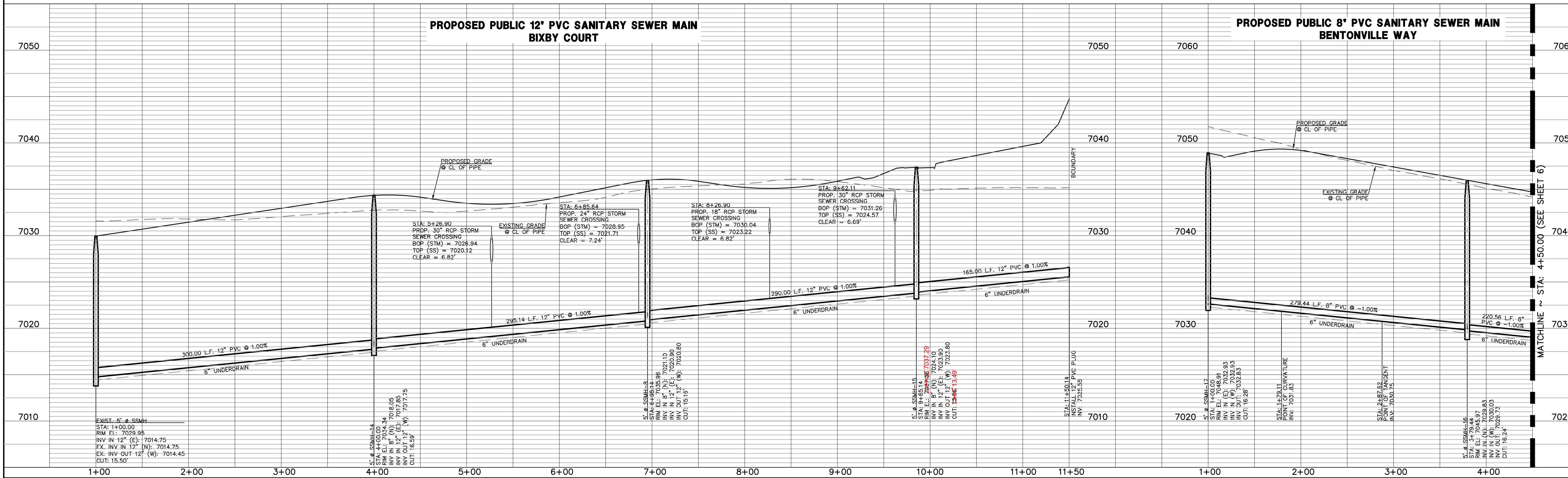
NOTE:
ALL SANITARY SEGMENTS ARE 8" SDR 35 PVC UNLESS OTHERWISE SPECIFIED.

LINE	LENGTH	BEARING
L12	300.00	N89°14'00"E
L13	295.14	N89°14'00"E
L14	290.00	N89°14'00"E
L15	165.00	N89°14'00"E
L16	79.11	S11°40'00"W
L17	91.82	S00°46'00"E
L18	220.56	S00°46'00"E

DELTA	LENGTH	RADIUS	
C7	12°26'00"	108.50	500.00



NOTE:
EXISTING UTILITIES AND STORM SEWER SHOWN IN AN APPROXIMATE WAY ONLY. ALL EXISTING UTILITIES AND STORM SEWER TO BE POTHOLED AND VERIFIED BOTH HORIZONTALLY & VERTICALLY PRIOR TO CONSTRUCTION & CONFLICTS REPORTED TO ENGINEER.



LEGEND

	PROPOSED FIRE HYDRANT		EXISTING FIRE HYDRANT
	PROPOSED WATER MAIN		EXISTING WATER MAIN
	PROPOSED SANITARY SEWER MAIN		EXISTING SANITARY SEWER MAIN
	PROPOSED STORM SEWER		EXISTING STORM SEWER
	PROPOSED STORM INLET		EXISTING STORM INLET
	ROW/BOUNDARY LINE		EXISTING GAS MAIN
			EXISTING ELECTRIC

48 HOURS BEFORE YOU DIG,
CALL UTILITY LOCATORS
811
UTILITY NOTIFICATION CENTER OF COLORADO
IT'S THE LAW

THE LOCATIONS OF EXISTING UNDERGROUND UTILITIES ARE SHOWN IN AN APPROXIMATE WAY ONLY. THE CONTRACTOR SHALL DETERMINE THE EXACT LOCATION OF ALL EXISTING UTILITIES BEFORE COMMENCING WORK. THE CONTRACTOR SHALL BE FULLY RESPONSIBLE FOR ANY AND ALL DAMAGES WHICH MIGHT BE CAUSED BY HIS FAILURE TO EXACTLY LOCATE AND PRESERVE ANY AND ALL UNDERGROUND UTILITIES.

NO.	REVISION	DATE

REVIEW:
PREPARED UNDER MY DIRECT SUPERVISION FOR AND ON BEHALF OF CLASSIC CONSULTING ENGINEERS AND SURVEYORS, LLC

MARC A. WHORTON, P.E., P.S.
#37155

2/20/2025
DATE

CLASSIC CONSULTING ENGINEERS & SURVEYORS

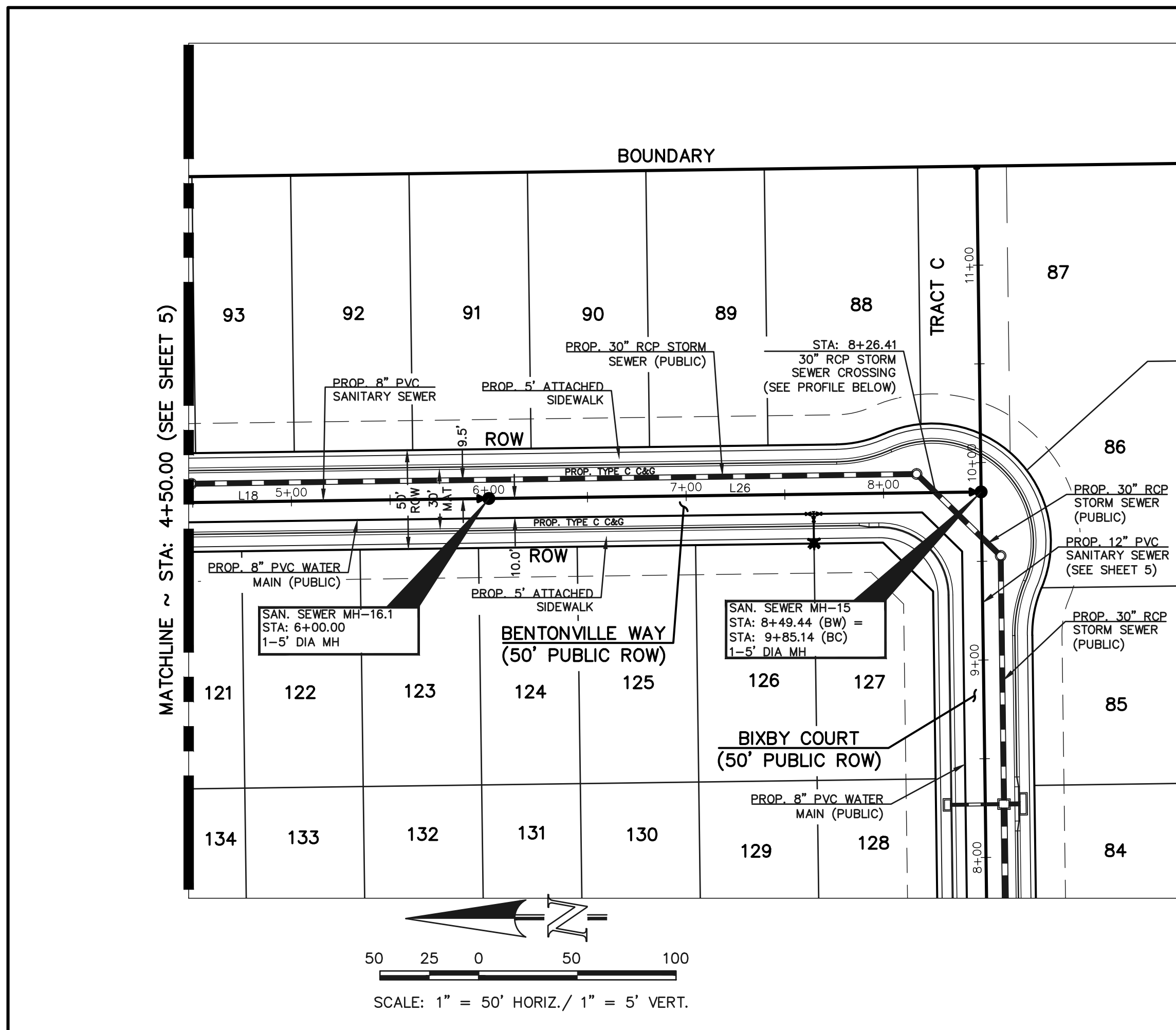
619 N. Cascade Avenue, Suite 200
Colorado Springs, Colorado 80903
(719) 785-0790
(719) 785-0799 (Fax)

STERLING RANCH EAST
FILING NO. 3

SANITARY SEWER PLAN

DESIGNED BY	ESO	SCALE	DATE	3/22/2024
DRAWN BY	ESO	(H) 1" = 50'	SHEET	5 OF 16
CHECKED BY	(V) 1" = 5'	JOB NO.	1183.33	

N:\118333\DRAWINGS\CONSTRUCTION\UTILITIES\118333-SS-05.dwg, 1/28/2025 3:07:49 PM, 1:1.



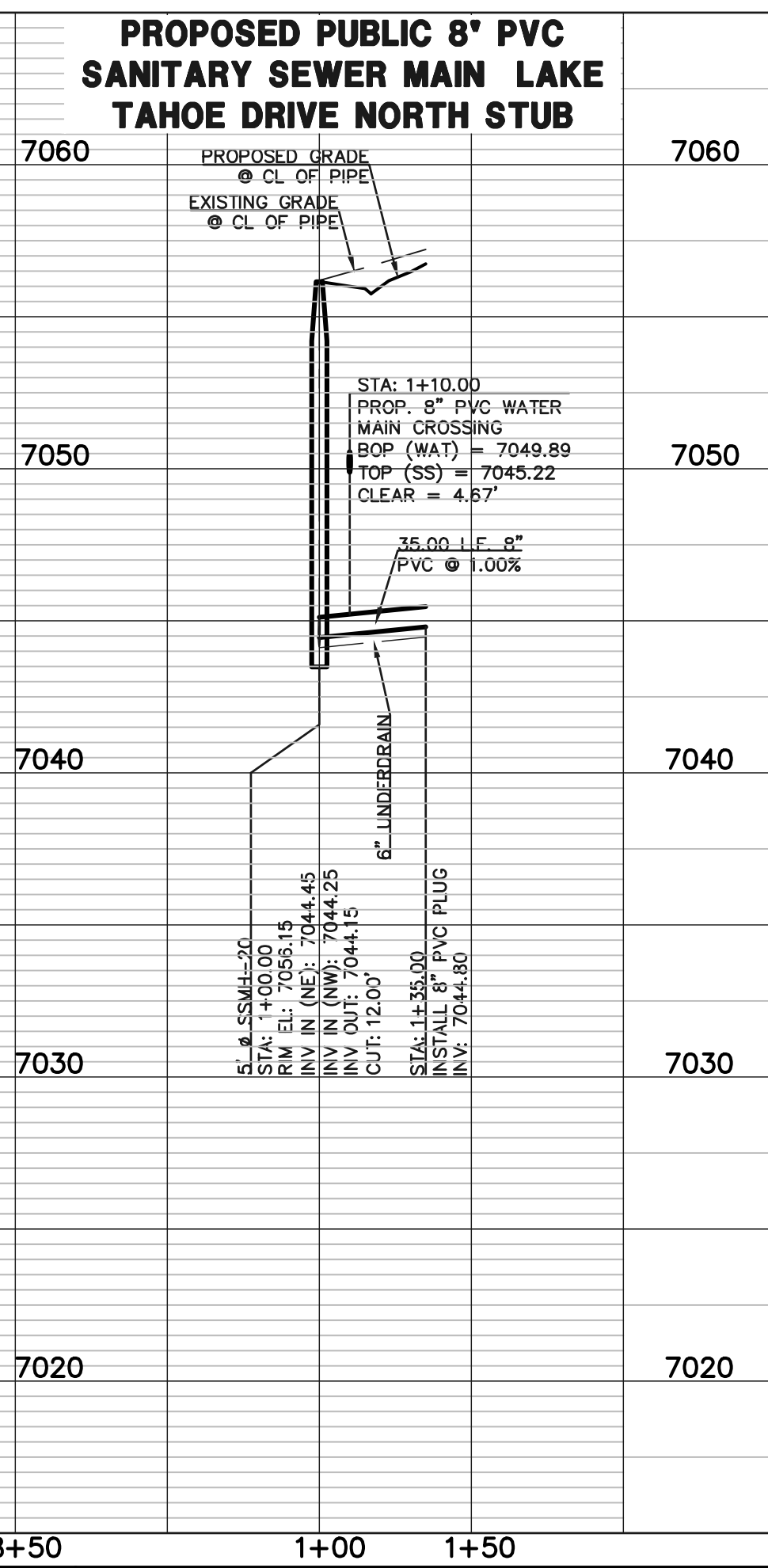
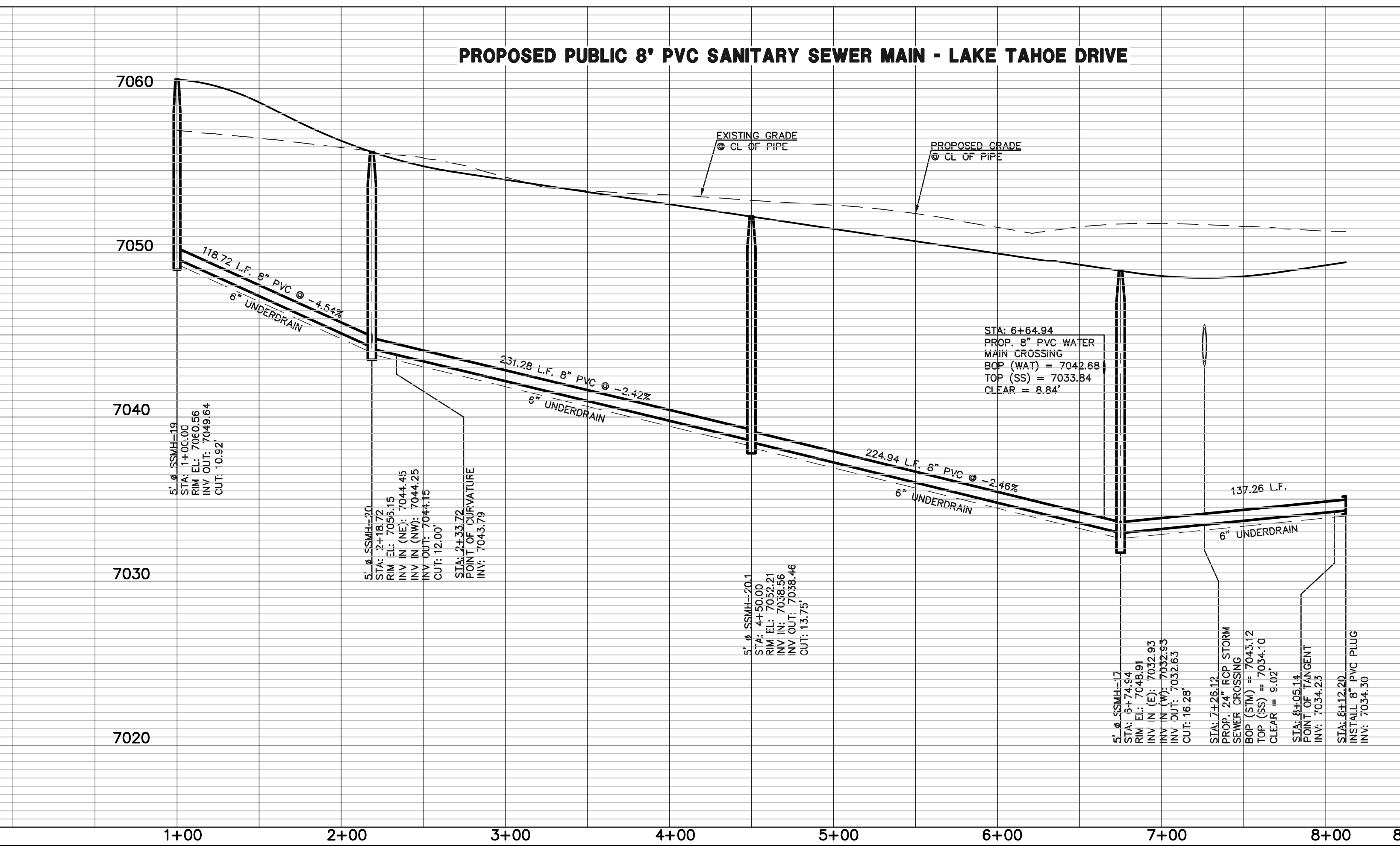
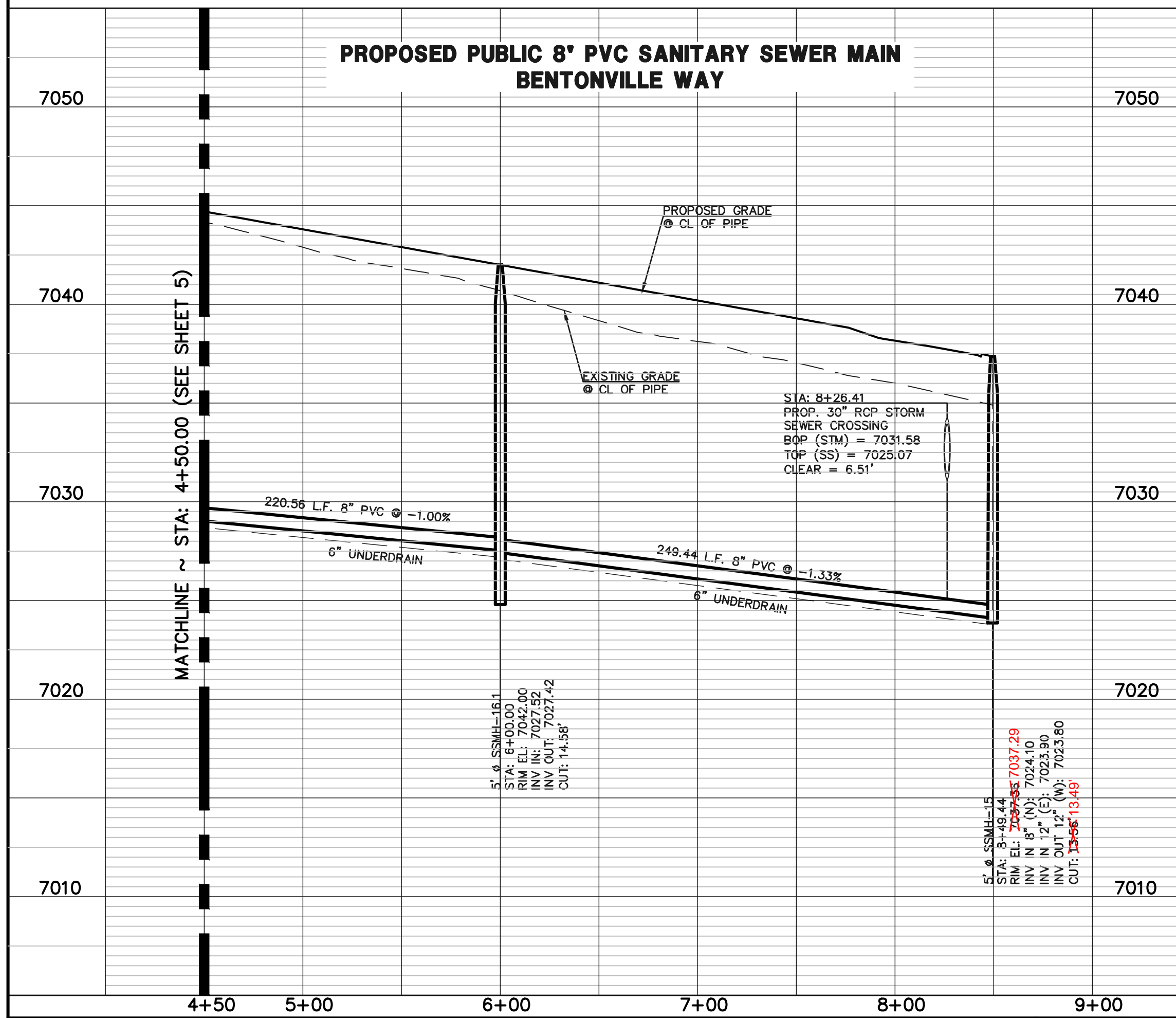
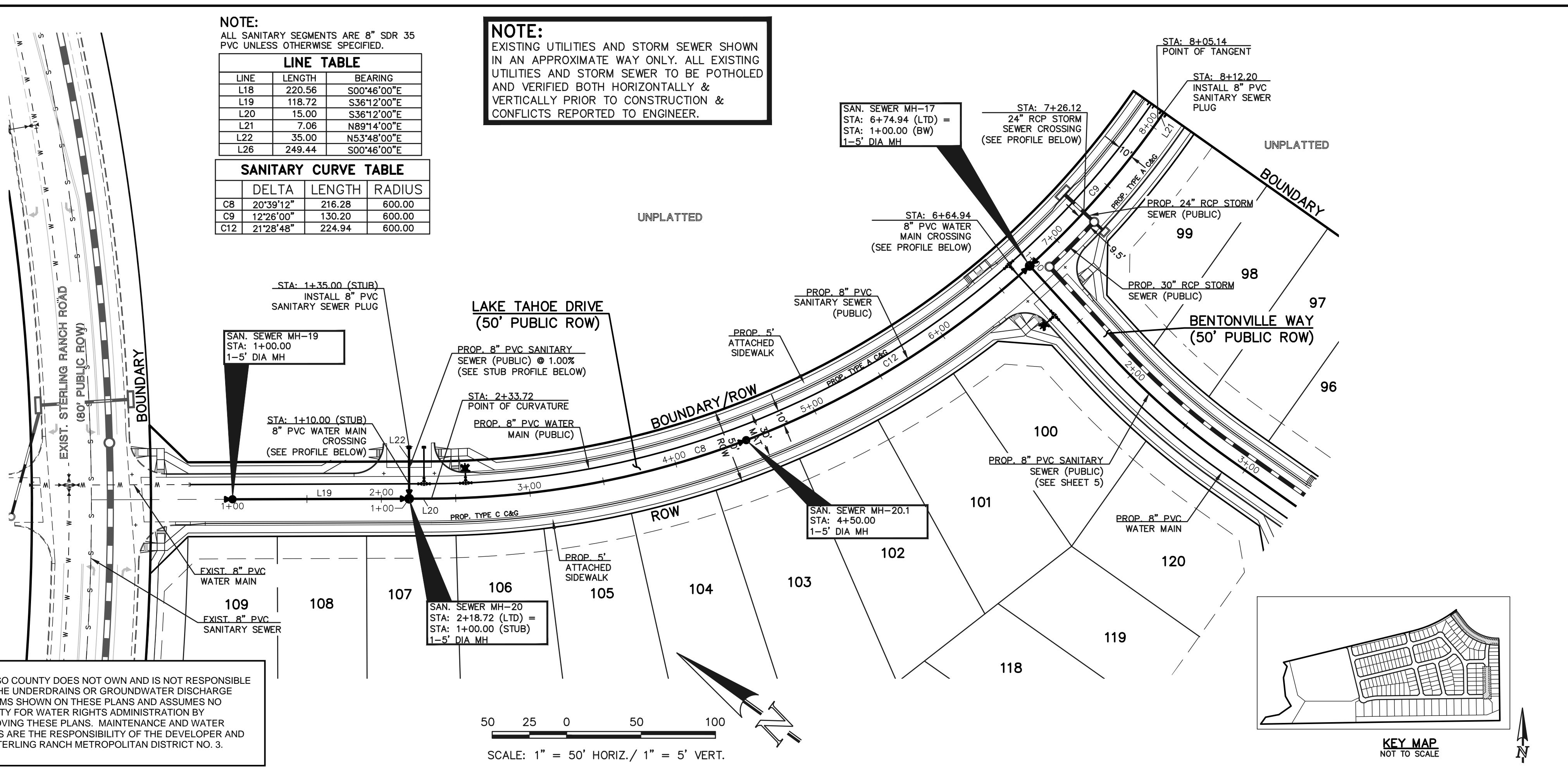
NOTE: ALL SANITARY SEGMENTS ARE 8" SDR 35 PVC UNLESS OTHERWISE SPECIFIED.

LINE	LENGTH	BEARING
L18	220.56	S00°46'00"E
L19	118.72	S36°12'00"E
L20	15.00	S36°12'00"E
L21	7.06	N89°14'00"E
L22	35.00	N53°48'00"E
L26	249.44	S00°46'00"E

DELTA	LENGTH	RADIUS
C8	20°39'12"	216.28 600.00
C9	12°28'00"	130.20 600.00
C12	21°28'48"	224.94 600.00

NOTE: EXISTING UTILITIES AND STORM SEWER SHOWN IN AN APPROXIMATE WAY ONLY. ALL EXISTING UTILITIES AND STORM SEWER TO BE POTHOLED AND VERIFIED BOTH HORIZONTALLY & VERTICALLY PRIOR TO CONSTRUCTION & CONFLICTS REPORTED TO ENGINEER.

NOTE: EL PASO COUNTY DOES NOT OWN AND IS NOT RESPONSIBLE FOR THE UNDERDRAINS OR GROUNDWATER DISCHARGE SYSTEMS SHOWN ON THESE PLANS AND ASSUMES NO LIABILITY FOR WATER RIGHTS ADMINISTRATION BY APPROVING THESE PLANS. MAINTENANCE AND WATER RIGHTS ARE THE RESPONSIBILITY OF THE DEVELOPER AND THE STERLING RANCH METROPOLITAN DISTRICT NO. 3.



LEGEND

	PROPOSED FIRE HYDRANT		EXISTING FIRE HYDRANT
	PROPOSED WATER MAIN		EXISTING WATER MAIN
	PROPOSED SANITARY SEWER MAIN		EXISTING SANITARY SEWER MAIN
	PROPOSED STORM SEWER		EXISTING STORM SEWER
	PROPOSED STORM INLET		EXISTING STORM INLET
	ROW/BOUNDARY LINE		EXISTING GAS MAIN
			EXISTING ELECTRIC

48 HOURS BEFORE YOU DIG, CALL UTILITY LOCATORS
811
UTILITY NOTIFICATION CENTER OF COLORADO
IT'S THE LAW

THE LOCATIONS OF EXISTING UNDERGROUND UTILITIES ARE SHOWN IN AN APPROXIMATE WAY ONLY. THE CONTRACTOR SHALL DETERMINE THE EXACT LOCATION OF ALL EXISTING UTILITIES BEFORE COMMENCING WORK. THE CONTRACTOR SHALL BE FULLY RESPONSIBLE FOR ANY AND ALL DAMAGES WHICH MIGHT BE CAUSED BY HIS FAILURE TO EXACTLY LOCATE AND PRESERVE ANY AND ALL UNDERGROUND UTILITIES.

NO.	REVISION	DATE

REVIEW: PREPARED UNDER MY DIRECT SUPERVISION FOR AND ON BEHALF OF CLASSIC CONSULTING ENGINEERS AND SURVEYORS, LLC

MARC A. WHORTON, REGISTERED PROFESSIONAL ENGINEER #37155

2/20/2025 DATE

CLASSIC CONSULTING ENGINEERS & SURVEYORS

619 N. Cascade Avenue, Suite 200
Colorado Springs, Colorado 80903

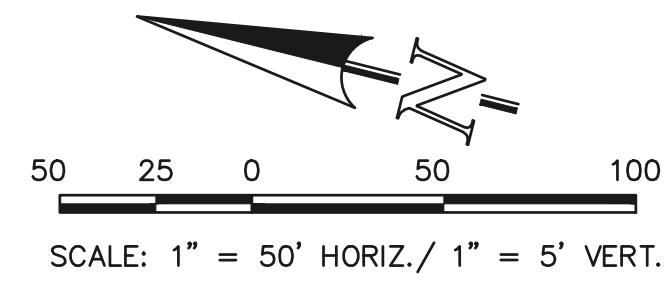
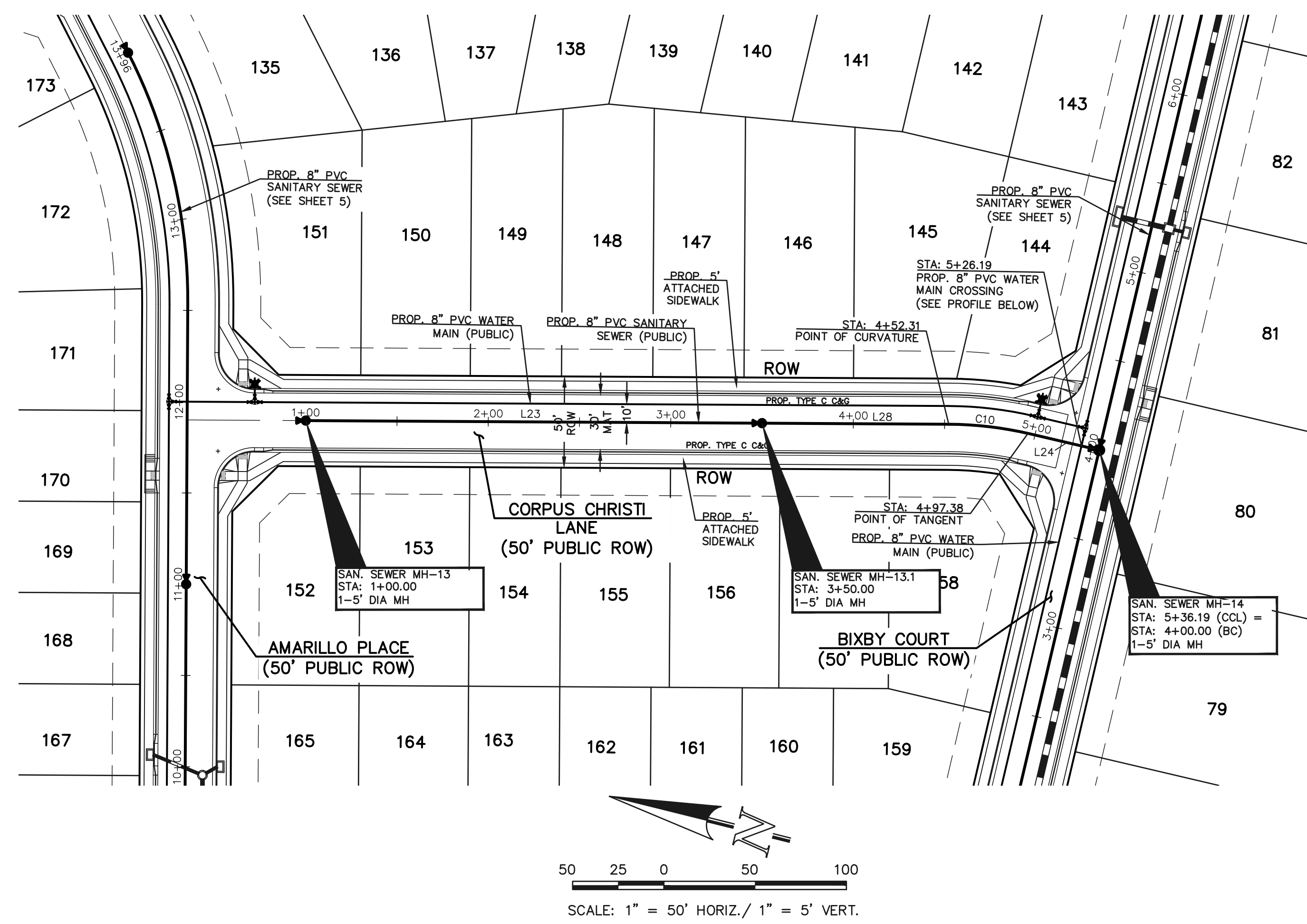
(719) 785-0790
(719) 785-0799 (Fax)

STERLING RANCH EAST
FILING NO. 3

SANITARY SEWER PLAN

DESIGNED BY	ESO	SCALE	DATE	3/22/2024
DRAWN BY	ESO	(H) 1" = 50'	SHEET	6 OF 16
CHECKED BY	(V) 1" = 5'	JOB NO.	1183.33	

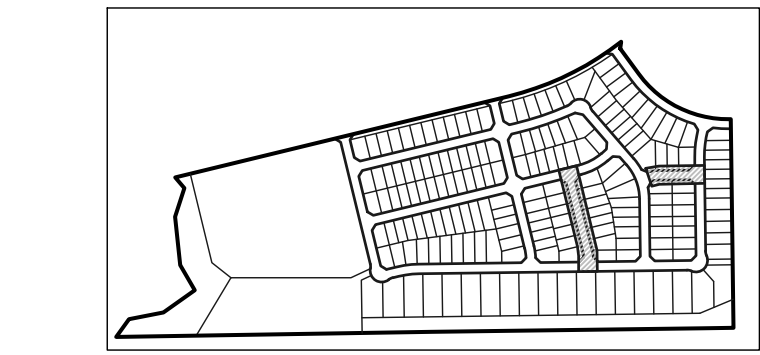
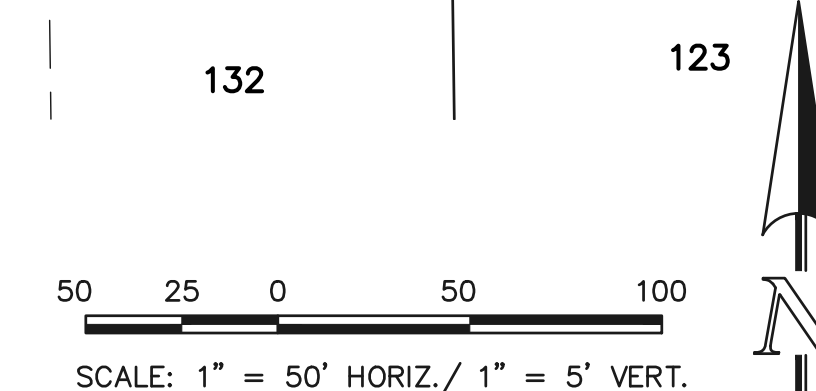
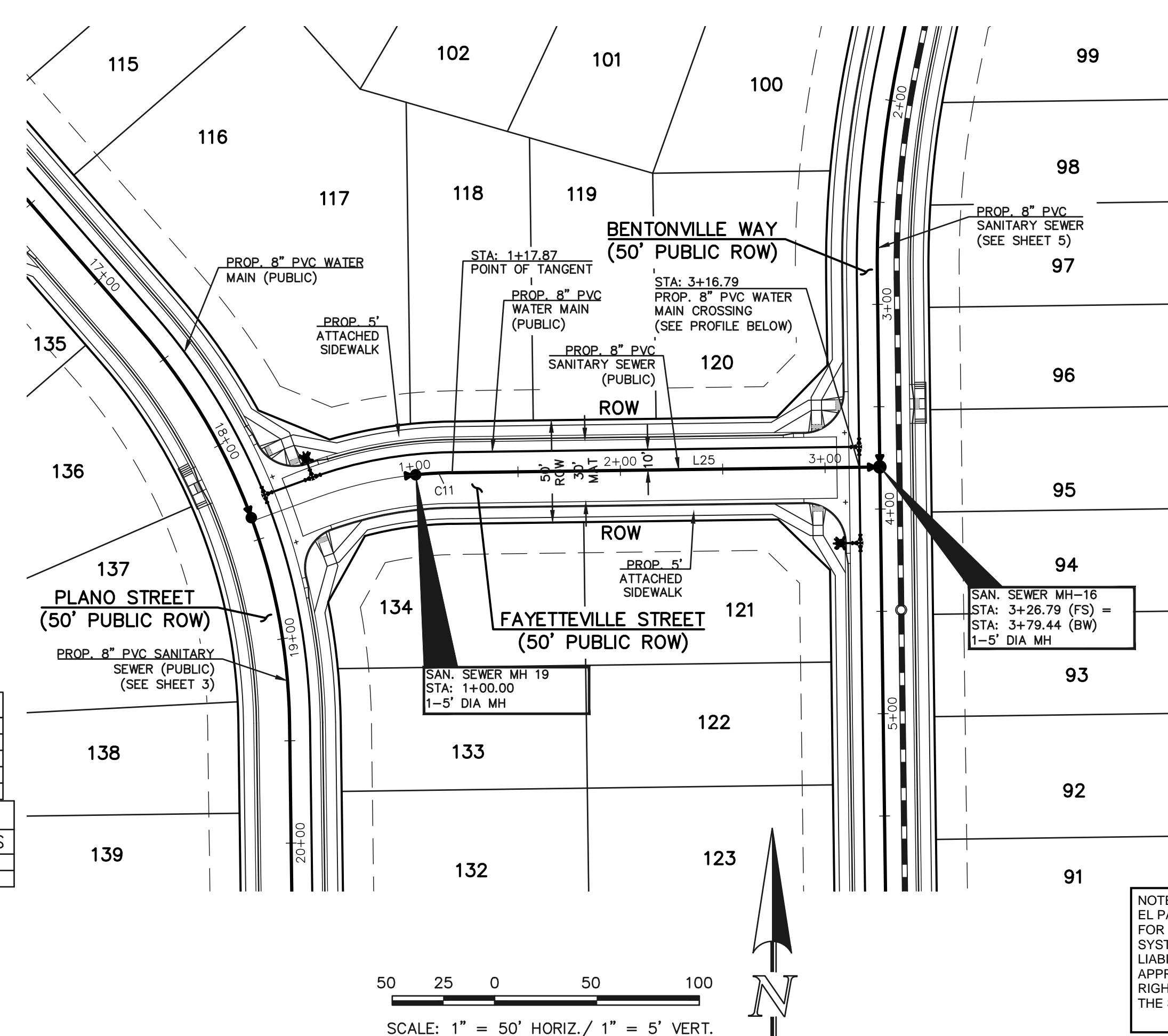
N:\118333\DRAWINGS\CONSTRUCTION\UTILITIES\118333-SS-06.dwg, 1/28/2025 3:08:29 PM, 1:1, KS



NOTE:
ALL SANITARY SEGMENTS ARE 8" SDR 35 PVC UNLESS OTHERWISE SPECIFIED.

SANITARY LINE TABLE		
LINE	LENGTH	BEARING
L23	250.00	S13°40'40"E
L24	38.81	S00°46'00"E
L25	208.91	N89°14'00"E
L28	77.31	S13°40'40"E

SANITARY CURVE TABLE		
DELTA	LENGTH	RADIUS
C10	12°54'40"	45.07 200.00
C11	5°07'13"	17.87 200.00

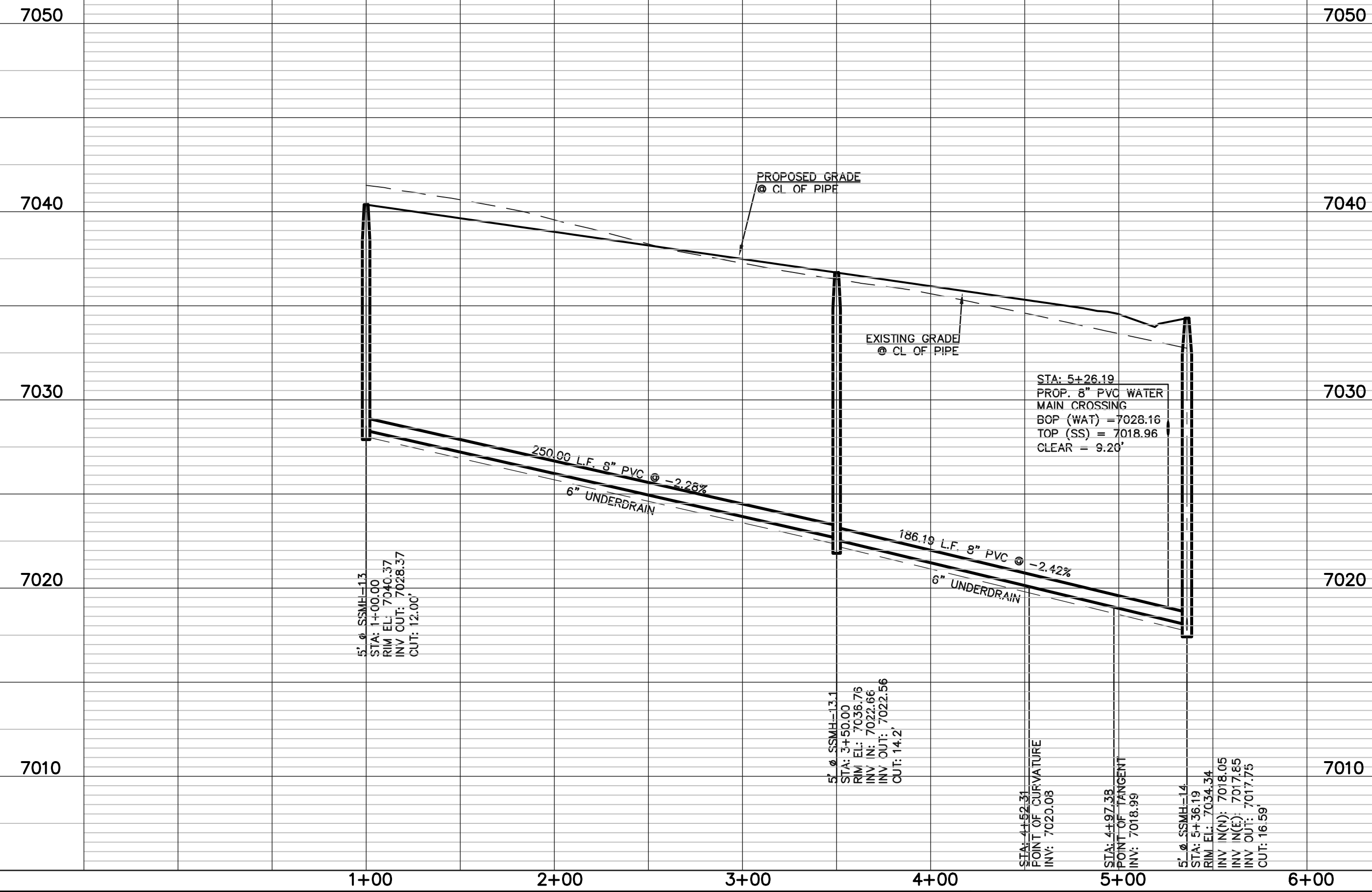


KEY MAP
NOT TO SCALE

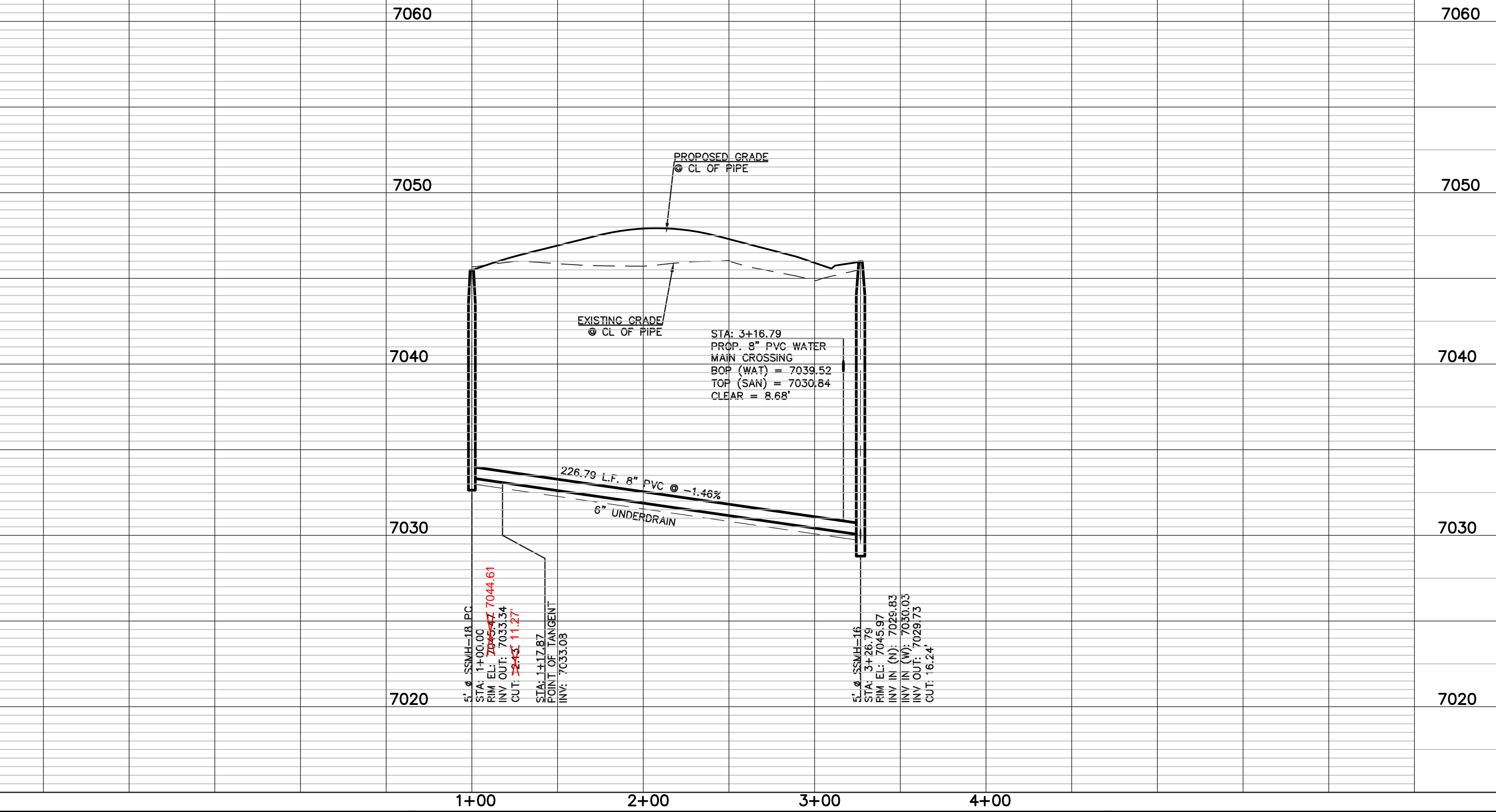
NOTE:
EXISTING UTILITIES AND STORM SEWER SHOWN IN AN APPROXIMATE WAY ONLY. ALL EXISTING UTILITIES AND STORM SEWER TO BE POTHOLED AND VERIFIED BOTH HORIZONTALLY & VERTICALLY PRIOR TO CONSTRUCTION & CONFLICTS REPORTED TO ENGINEER.

NOTE:
EL PASO COUNTY DOES NOT OWN AND IS NOT RESPONSIBLE FOR THE UNDERDRAINS OR GROUNDWATER DISCHARGE SYSTEMS SHOWN ON THESE PLANS AND ASSUMES NO LIABILITY FOR WATER RIGHTS ADMINISTRATION BY APPROVING THESE PLANS. MAINTENANCE AND WATER RIGHTS ARE THE RESPONSIBILITY OF THE DEVELOPER AND THE STERLING RANCH METROPOLITAN DISTRICT NO. 3.

PROPOSED PUBLIC 8" PVC SANITARY SEWER MAIN - CORPUS CHRISTI LANE



PROPOSED PUBLIC 8" PVC SANITARY SEWER MAIN - FAYETTEVILLE STREET



LEGEND

	PROPOSED FIRE HYDRANT		EXISTING FIRE HYDRANT
	PROPOSED WATER MAIN		EXISTING WATER MAIN
	PROPOSED SANITARY SEWER MAIN		EXISTING SANITARY SEWER MAIN
	PROPOSED STORM SEWER		EXISTING STORM SEWER
	PROPOSED STORM INLET		EXISTING STORM INLET
	ROW/BOUNDARY LINE		EXISTING GAS MAIN
			EXISTING ELECTRIC

48 HOURS BEFORE YOU DIG,
CALL UTILITY LOCATORS
811
UTILITY NOTIFICATION CENTER OF COLORADO
IT'S THE LAW

THE LOCATIONS OF EXISTING UNDERGROUND UTILITIES ARE SHOWN IN AN APPROXIMATE WAY ONLY. THE CONTRACTOR SHALL DETERMINE THE EXACT LOCATION OF ALL EXISTING UTILITIES BEFORE COMMENCING WORK. THE CONTRACTOR SHALL BE FULLY RESPONSIBLE FOR ANY AND ALL DAMAGES WHICH MIGHT BE CAUSED BY HIS FAILURE TO EXACTLY LOCATE AND PRESERVE ANY AND ALL UNDERGROUND UTILITIES.

NO.	REVISION	DATE

REVIEW:
PREPARED UNDER MY DIRECT SUPERVISION FOR AND ON BEHALF OF
CLASSIC CONSULTING ENGINEERS AND SURVEYORS, LLC

MARC A. WHORTON, REGISTERED PROFESSIONAL ENGINEER #37155
DATE: 2/20/2025

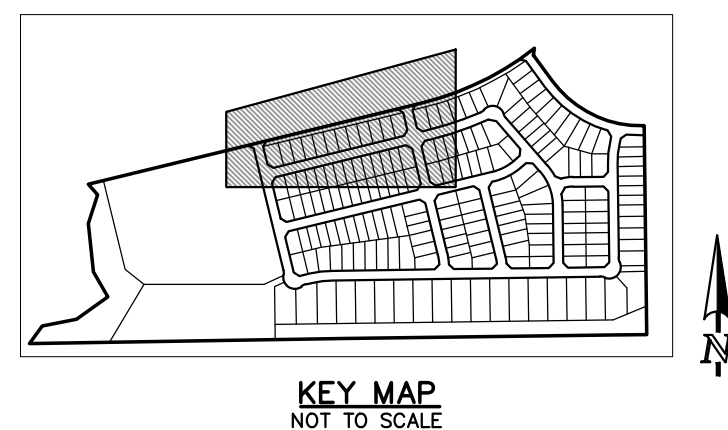
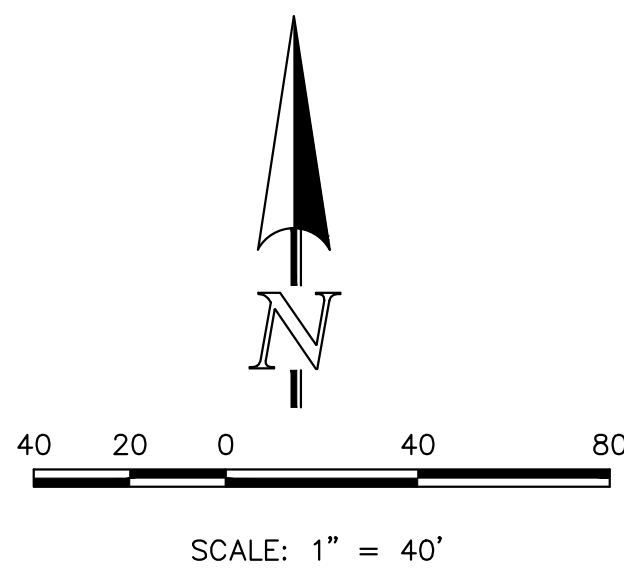
CLASSIC
CONSULTING ENGINEERS & SURVEYORS

619 N. Cascade Avenue, Suite 200
Colorado Springs, Colorado 80903
(719) 785-0790
(719) 785-0799 (Fax)

STERLING RANCH EAST
FILING NO. 3

SANITARY SEWER PLAN

DESIGNED BY	ESO	SCALE	DATE	3/22/2024
DRAWN BY	ESO	(H) 1" = 50'	SHEET	7 OF 16
CHECKED BY	(V) 1" = 5'	JOB NO.	1183.33	



NOTE:
NO TREES WILL BE ALLOWED WITHIN 15' OF ANY PUBLIC WATER/WASTEWATER MAINLINES.

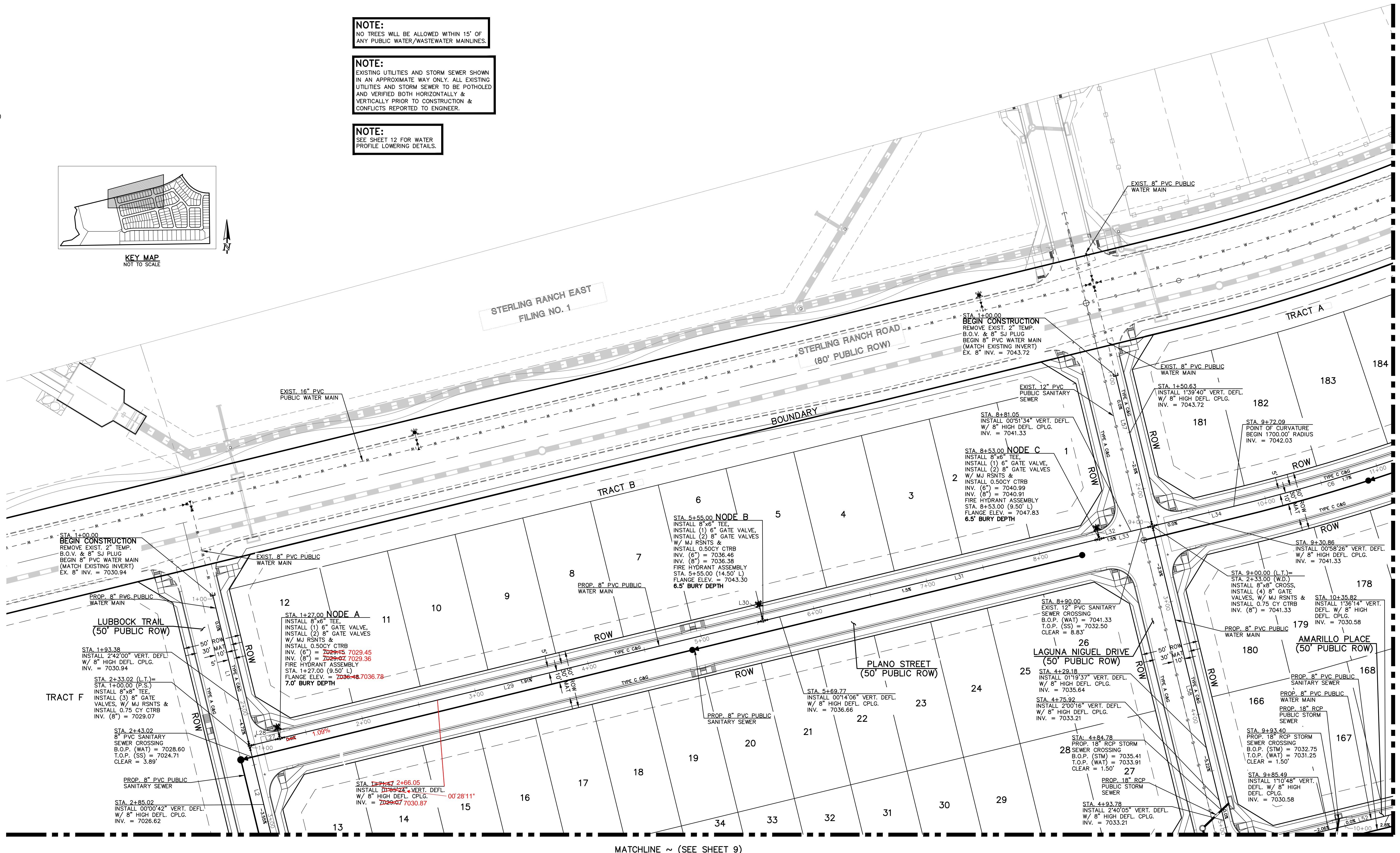
NOTE:
EXISTING UTILITIES AND STORM SEWER SHOWN IN AN APPROXIMATE WAY ONLY. ALL EXISTING UTILITIES AND STORM SEWER TO BE POTHOLED AND VERIFIED BOTH HORIZONTALLY & VERTICALLY PRIOR TO CONSTRUCTION & CONFLICTS REPORTED TO ENGINEER.

NOTE:
SEE SHEET 12 FOR WATER PROFILE LOWERING DETAILS.

NOTE:
ALL WATER SEGMENTS ARE PVC

WATER LINE TABLE	
LENGTH	BEARING
L1	133.02 S13°40'40"E
L2	290.00 S13°40'40"E
L27	27.00 N76°19'20"E
L28	9.50 N13°40'40"W
L29	428.00 N76°19'20"E
L30	14.50 N13°40'40"W
L31	298.00 N76°19'20"E
L32	9.50 N13°40'40"W
L33	47.00 N76°19'20"E
L34	72.09 N76°19'20"E
L52	290.00 N76°19'20"E
L57	133.02 S13°40'40"E
L58	290.00 S13°40'40"E

WATER CURVE TABLE		
DELTA	LENGTH	RADIUS
C6	07°00'55"	208.14 1700.00



LEGEND	
	PROPOSED FIRE HYDRANT
	PROPOSED WATER MAIN
	PROPOSED SANITARY SEWER MAIN
	PROPOSED STORM SEWER
	PROPOSED STORM INLET
	ROW/BOUNDARY LINE
	EXISTING FIRE HYDRANT
	EXISTING WATER MAIN
	EXISTING SANITARY SEWER MAIN
	EXISTING STORM SEWER
	EXISTING STORM INLET
	EXISTING GAS MAIN
	EXISTING ELECTRIC

48 HOURS BEFORE YOU DIG,
CALL UTILITY LOCATORS
811
UTILITY NOTIFICATION CENTER OF COLORADO
IT'S THE LAW

THE LOCATIONS OF EXISTING UNDERGROUND UTILITIES ARE SHOWN IN AN APPROXIMATE WAY ONLY. THE CONTRACTOR SHALL DETERMINE THE EXACT LOCATION OF ALL EXISTING UTILITIES BEFORE COMMENCING WORK. THE CONTRACTOR SHALL BE FULLY RESPONSIBLE FOR ANY AND ALL DAMAGES WHICH MIGHT BE CAUSED BY HIS FAILURE TO EXACTLY LOCATE AND PRESERVE ANY AND ALL UNDERGROUND UTILITIES.

NO.	REVISION	DATE

REVIEW:

PREPARED UNDER MY DIRECT SUPERVISION FOR AND ON BEHALF OF CLASSIC CONSULTING ENGINEERS AND SURVEYORS, LLC

MARC A. WHORTON, REGISTERED PROFESSIONAL ENGINEER #37155

2/20/2025 DATE

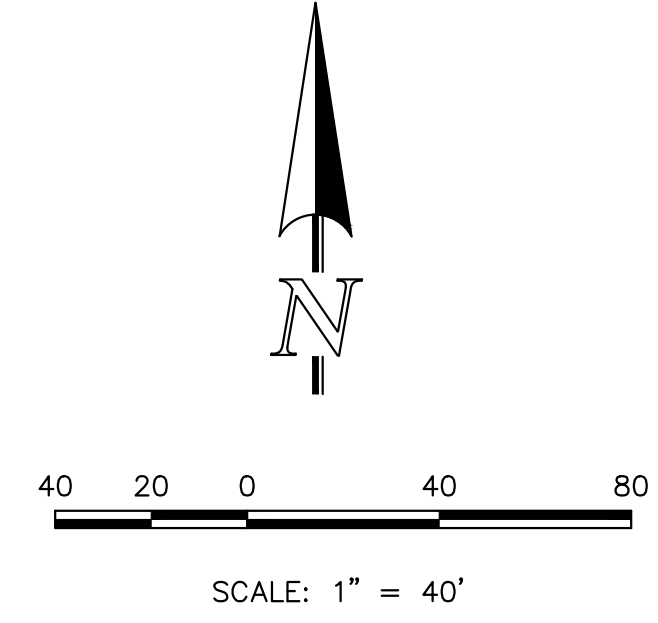
STERLING RANCH EAST FILING NO. 3			
PUBLIC WATER SYSTEM PLAN			
DESIGNED BY	ESO	SCALE	DATE 3/22/2024
DRAWN BY	ESO	(H) 1" = 40'	SHEET 8 OF 16
CHECKED BY	(V) 1" = N/A	JOB NO.	1183.33

N:\118333\DRAWINGS\CONSTRUCTION\UTILITIES\118333-WAT-08.dwg, 2/20/2025, 2:05:57 PM, 1/1

MATCHLINE ~ (SEE SHEET 11)

MATCHLINE ~ (SEE SHEET 9)

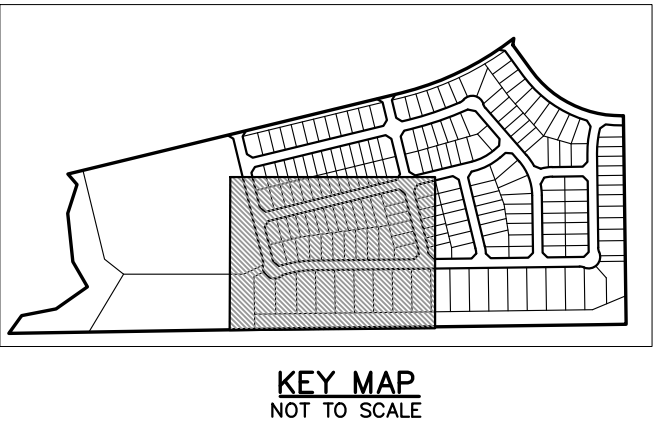
MATCHLINE ~ (SEE SHEET 8)



NOTE: ALL WATER SEGMENTS ARE PVC

LENGTH	BEARING
L2	290.00 S13°40'40"E
L3	265.86 S13°40'40"E
L4	34.14 S68°40'40"E
L5	17.86 N76°19'20"E
L6	170.61 N89°14'00"E
L7	14.50 N00°46'00"W
L8	421.92 N89°14'00"E
L9	300.00 N89°14'00"E
L45	27.00 N76°19'20"E
L46	9.50 N13°40'40"W
L47	418.00 N76°19'20"E
L48	14.50 N13°40'40"W
L49	308.00 N76°19'20"E
L50	9.50 N13°40'40"W
L51	47.00 N76°19'20"E
L52	290.00 N76°19'20"E
L58	290.00 S13°40'40"E
L59	165.00 S13°40'40"E
L60	1.31 S00°46'00"E
L61	9.50 N89°14'00"E
L62	27.00 S00°46'00"E
L69	173.43 S13°40'40"E
L70	52.34 N76°19'20"E
L73	14.50 S13°40'40"E
L74	14.50 N76°19'20"E

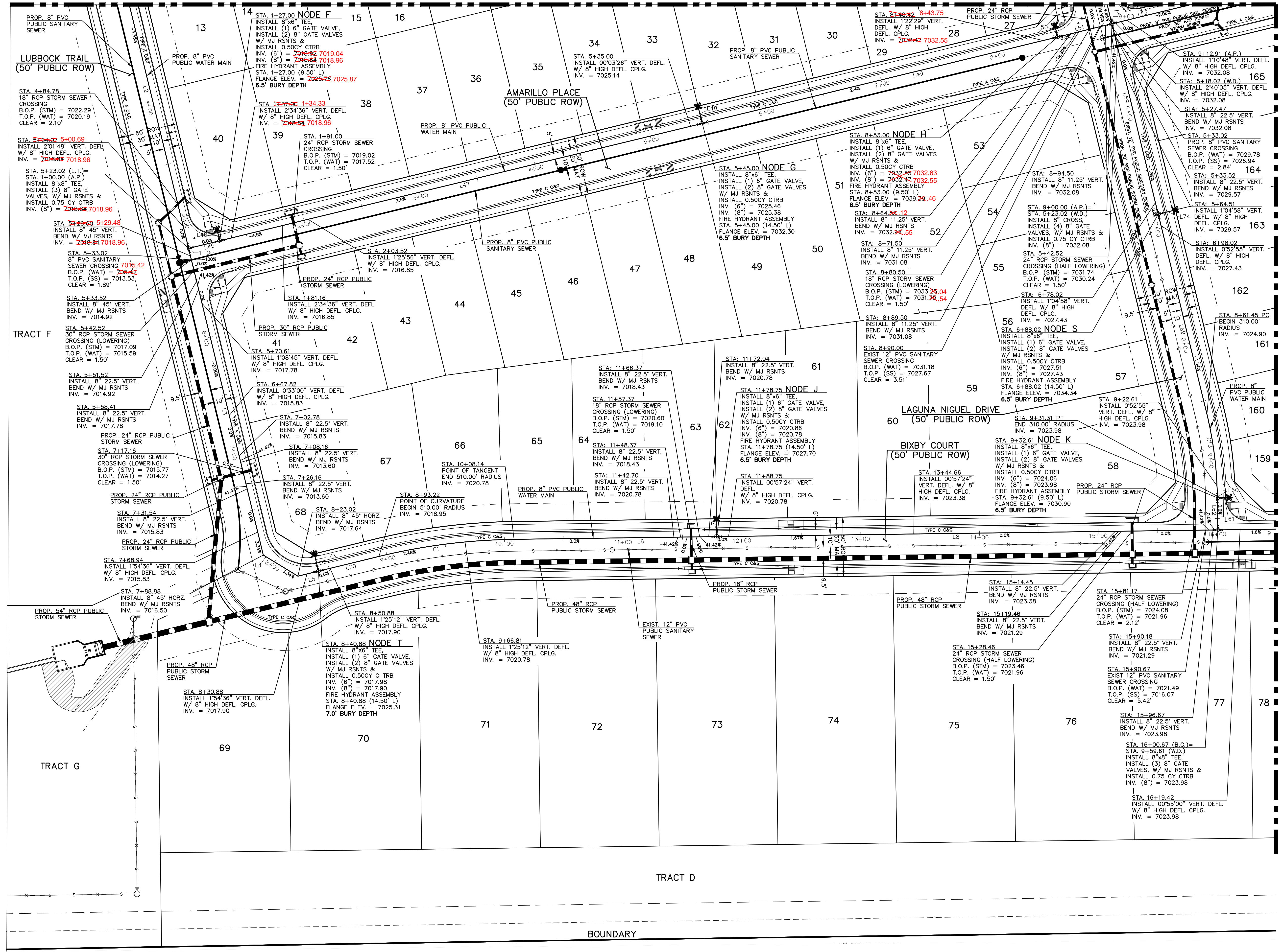
DELTA	LENGTH	RADIUS	
C1	12°54'40"	114.92	510.00
C13	12°54'40"	69.86	310.00



NOTE:
NO TREES WILL BE ALLOWED WITHIN 15' OF ANY PUBLIC WATER/WASTEWATER MAINLINES.

NOTE:
EXISTING UTILITIES AND STORM SEWER SHOWN IN AN APPROXIMATE WAY ONLY. ALL EXISTING UTILITIES AND STORM SEWER TO BE POTHOLED AND VERIFIED BOTH HORIZONTALLY & VERTICALLY PRIOR TO CONSTRUCTION & CONFLICTS REPORTED TO ENGINEER.

NOTE:
SEE SHEET 12 FOR WATER PROFILE LOWERING DETAILS.



LEGEND	
	PROPOSED FIRE HYDRANT
	PROPOSED WATER MAIN
	PROPOSED SANITARY SEWER MAIN
	PROPOSED STORM SEWER
	PROPOSED STORM INLET
	EXISTING GAS MAIN
	EXISTING ELECTRIC
	EXISTING FIRE HYDRANT
	EXISTING WATER MAIN
	EXISTING SANITARY SEWER MAIN
	EXISTING STORM SEWER
	EXISTING STORM INLET
	EXISTING GAS MAIN
	EXISTING ELECTRIC

48 HOURS BEFORE YOU DIG,
CALL UTILITY LOCATORS
811
UTILITY NOTIFICATION CENTER OF COLORADO
IT'S THE LAW

THE LOCATIONS OF EXISTING UNDERGROUND UTILITIES ARE SHOWN IN AN APPROXIMATE WAY ONLY. THE CONTRACTOR SHALL DETERMINE THE EXACT LOCATION OF ALL EXISTING UTILITIES BEFORE COMMENCING WORK. THE CONTRACTOR SHALL BE FULLY RESPONSIBLE FOR ANY AND ALL DAMAGES WHICH MIGHT BE CAUSED BY HIS FAILURE TO EXACTLY LOCATE AND PRESERVE ANY AND ALL UNDERGROUND UTILITIES.

NO.	REVISION	DATE

REVIEW:
PREPARED UNDER MY DIRECT SUPERVISION FOR AND ON BEHALF OF CLASSIC CONSULTING ENGINEERS AND SURVEYORS, LLC

MARC A. WHORTON
REGISTERED PROFESSIONAL ENGINEER
#37155

2/20/2025
DATE

CLASSIC
CONSULTING ENGINEERS & SURVEYORS

619 N. Cascade Avenue, Suite 200
Colorado Springs, Colorado 80903
(719)785-0790
(719)785-0799(Fax)

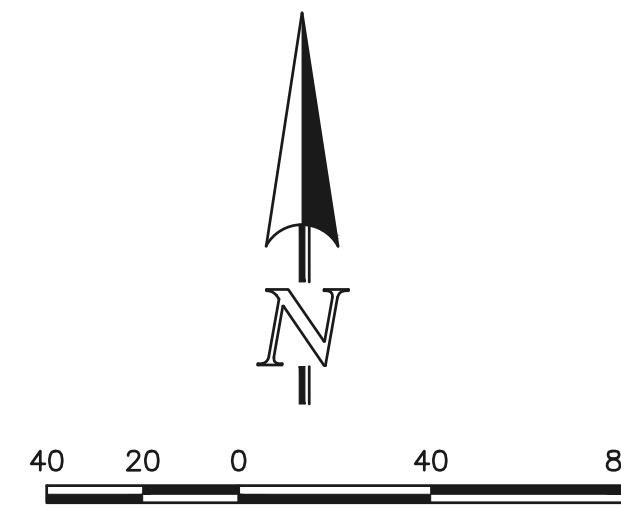
STERLING RANCH EAST
FILING NO. 3

PUBLIC WATER SYSTEM PLAN

DESIGNED BY	ESO	SCALE	DATE	3/22/2024
DRAWN BY	ESO	(H) 1" = 40'	SHEET	9 OF 16
CHECKED BY	(V) 1" = N/A	JOB NO.	1183.33	

N:\118333\DRAWINGS\CONSTRUCTION\UTILITIES\118333-WAT-09.dwg, 1/29/2025 3:10:07 PM, 1:1

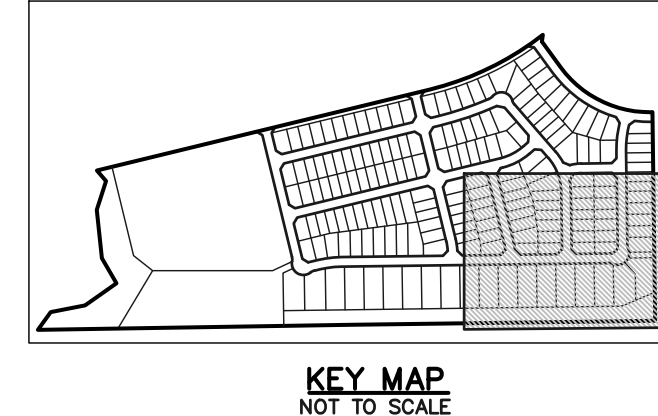
MATCHLINE ~ (SEE SHEET 11)



NOTE: ALL WATER SEGMENTS ARE PVC

WATER LINE TABLE		
LENGTH	BEARING	
L9	300.00	N89°14'00"E
L10	295.14	N89°14'00"E
L11	250.00	N89°14'00"E
L12	14.50	N89°14'00"E
L13	35.00	S00°46'00"E
L14	28.28	N44°14'00"E
L15	348.00	N00°46'00"W
L16	9.50	N89°14'00"E
L17	47.00	N00°46'00"W
L39	218.00	S00°46'00"E
L40	9.50	N89°14'00"E
L41	27.00	S00°46'00"E
L65	380.31	S13°40'40"E
L66	1.81	S00°46'00"E
L67	9.50	N89°14'00"E
L68	27.00	S00°46'00"E
L71	93.87	S00°46'00"E
L75	14.50	N89°14'00"E

WATER CURVE TABLE		
DELTA	LENGTH	RADIUS
C9	21°04'55"	114.06
C14	12°54'40"	47.32
		210.00



WATER NOTES:
UNLESS OTHERWISE INDICATED, MJ RESTRAINTS WILL BE USED ON ALL HORIZONTAL BENDS. MJ RESTRAINT PIPE LENGTHS ARE BASED ON FALCON AREA WATER & WASTEWATER AUTHORITY SPECIFICATIONS. IF DETERMINED IN THE FIELD THAT THE MJ RESTRAINTS WILL NOT WORK THEN USE CONCRETE THRUST BLOCKS PER FALCON AREA WATER AND WASTEWATER AUTHORITY SPECIFICATIONS.

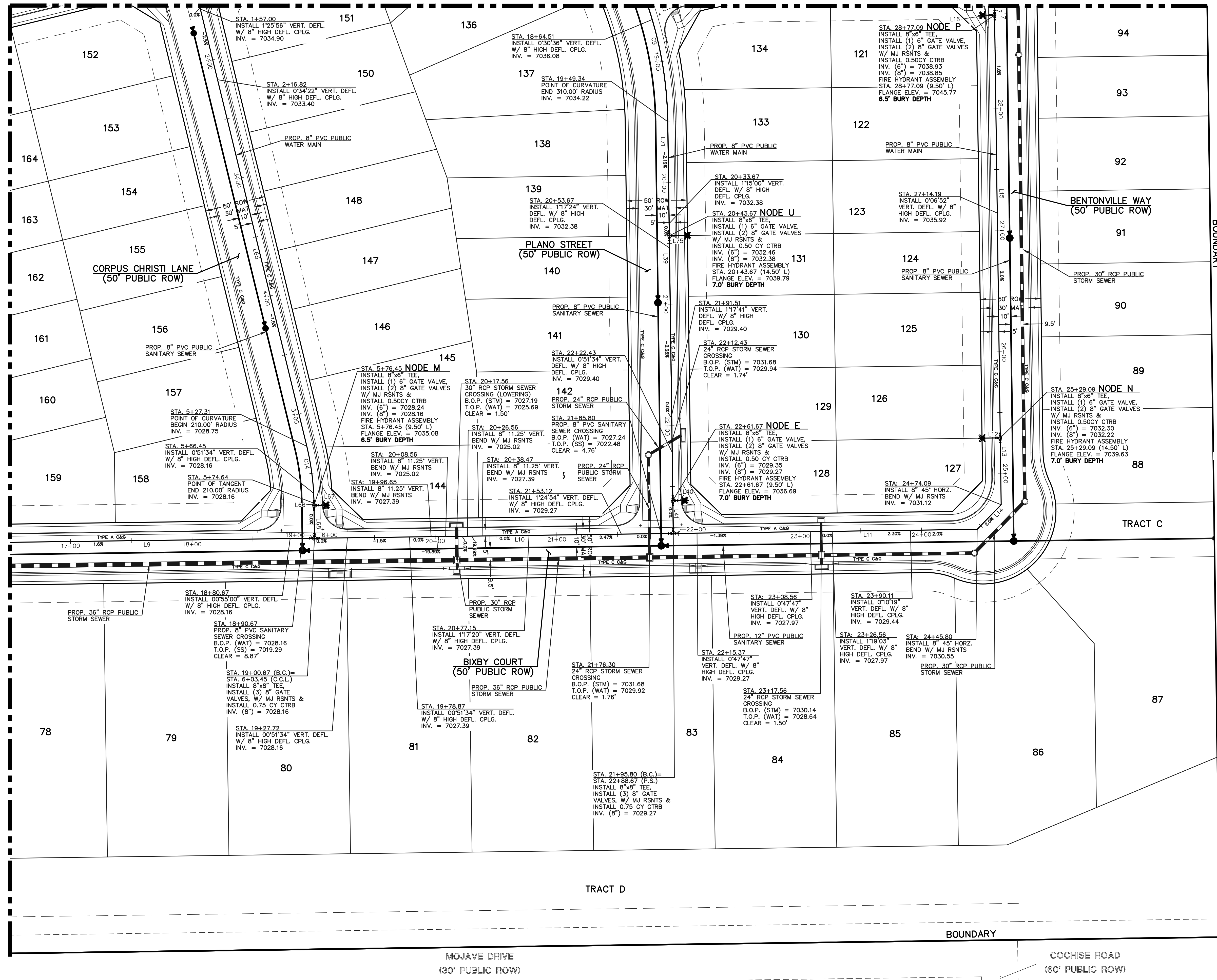
WHEN WATER MAIN CROSSES UNDER A WASTEWATER MAIN OR STORM SEWER MAIN SECONDARY CONTAINMENT MUST BE PROVIDED.

1. WATER MAIN OR ABOVE UTILITY SHALL BE CONSTRUCTED WITHOUT MECHANICAL JOINTS FOR 9 FEET ON EITHER SIDE OF THE CROSSING. PER FALCON AREA WATER AND WASTEWATER AUTHORITY SPECIFICATIONS.
2. THE WATER MAIN OR ABOVE UTILITY SHALL BE ENCASED IN FLOW FILL PER FALCON AREA WATER AND WASTEWATER AUTHORITY SPECIFICATIONS FOR 10 FEET ON EITHER SIDE OF CROSSING.

NOTE:
NO TREES WILL BE ALLOWED WITHIN 15' OF ANY PUBLIC WATER/WASTEWATER MAINLINES.

NOTE:
EXISTING UTILITIES AND STORM SEWER SHOWN IN AN APPROXIMATE WAY ONLY. ALL EXISTING UTILITIES AND STORM SEWER TO BE POTHOLED AND VERIFIED BOTH HORIZONTALLY & VERTICALLY PRIOR TO CONSTRUCTION & CONFLICTS REPORTED TO ENGINEER.

NOTE:
SEE SHEET 12 FOR WATER PROFILE LOWERING DETAILS.



LEGEND	
	PROPOSED FIRE HYDRANT
	PROPOSED WATER MAIN
	PROPOSED SANITARY SEWER MAIN
	PROPOSED STORM SEWER
	PROPOSED STORM INLET
	ROW/BOUNDARY LINE
	EXISTING FIRE HYDRANT
	EXISTING WATER MAIN
	EXISTING SANITARY SEWER MAIN
	EXISTING STORM SEWER
	EXISTING STORM INLET
	EXISTING GAS MAIN
	EXISTING ELECTRIC

48 HOURS BEFORE YOU DIG, CALL UTILITY LOCATORS 811
UTILITY NOTIFICATION CENTER OF COLORADO IT'S THE LAW

THE LOCATIONS OF EXISTING UNDERGROUND UTILITIES ARE SHOWN IN AN APPROXIMATE WAY ONLY. THE CONTRACTOR SHALL DETERMINE THE EXACT LOCATION OF ALL EXISTING UTILITIES BEFORE COMMENCING WORK. THE CONTRACTOR SHALL BE FULLY RESPONSIBLE FOR ANY AND ALL DAMAGES WHICH MIGHT BE CAUSED BY HIS FAILURE TO EXACTLY LOCATE AND PRESERVE ANY AND ALL UNDERGROUND UTILITIES.

NO.	REVISION	DATE

REVIEW: PREPARED UNDER MY DIRECT SUPERVISION FOR AND ON BEHALF OF CLASSIC CONSULTING ENGINEERS AND SURVEYORS, LLC

MARC A. WHORTON, P.E., P.S., #37155

2/20/2025

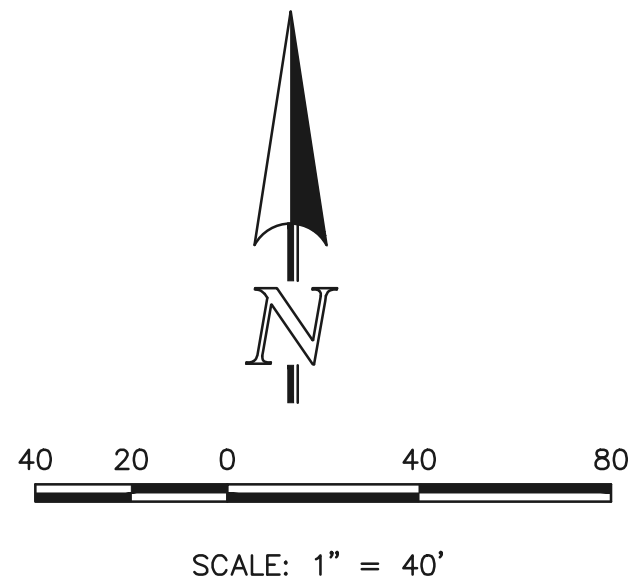
CLASSIC CONSULTING ENGINEERS & SURVEYORS

619 N. Cascade Avenue, Suite 200
Colorado Springs, Colorado 80903

(719) 785-0790
(719) 785-0799 (Fax)

STERLING RANCH EAST FILING NO. 3			
PUBLIC WATER SYSTEM PLAN			
DESIGNED BY	ESO	SCALE	DATE 3/22/2024
DRAWN BY	ESO	(H) 1" = 50'	SHEET 10 OF 16
CHECKED BY	(V) 1" = 5'	JOB NO.	1183.33

N:\118333\DRAWINGS\CONSTRUCTION\UTILITIES\118333-WAT-10.dwg, 1/29/2025 3:10:45 PM, 1:1, KS



NOTE:
ALL WATER SEGMENTS ARE PVC

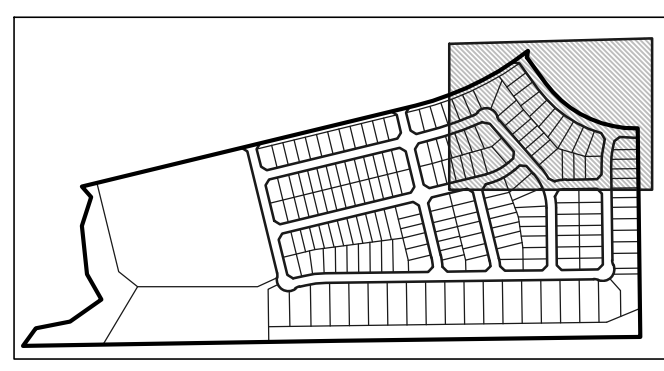
WATER LINE TABLE	
LENGTH	BEARING
L17	47.00 N00°46'00"W
L18	81.92 N00°46'00"W
L19	43.19 N11°40'00"E
L20	9.50 N78°20'00"W
L21	46.01 N11°40'00"E
L22	157.10 S36°12'00"E
L23	25.00 N53°48'00"E
L24	5.00 S36°12'00"E
L25	9.50 N51°33'38"E
L26	7.06 N89°14'00"E
L27	14.50 S20°41'35"E
L28	6.83 S67°00'00"E
L29	278.32 S41°00'00"E
L30	NOT USED
L31	311.87 S00°46'00"E
L32	9.50 N89°14'00"E
L33	27.00 S00°46'00"E
L34	24.00 N70°00'00"E
L35	9.50 N19°43'39"W
L36	198.91 N89°14'00"E
L37	290.00 N76°19'20"E
L38	53.30 N76°19'20"E
L39	49.06 N49°00'00"E
L40	9.50 N41°00'00"W
L41	47.00 N49°00'00"E
L42	47.00 S13°40'40"E
L43	9.50 N76°19'20"E
L44	380.31 S13°40'40"E
L45	115.77 S41°00'00"E

WATER CURVE TABLE		
DELTA	LENGTH	RADIUS
C2	12°26'00"	110.67 510.00
C3	21°4'22"	23.06 590.00
C4	38°55'22"	400.80 590.00
C5	13°24'16"	138.03 590.00
C6	7°00'55"	208.14 1700.00
C7	5°05'17"	150.97 1700.00
C8	19°09'05"	103.62 310.00
C9	21°04'55"	114.06 310.00
C10	00°16'21"	1.00 210.00
C11	18°57'39"	210.00 69.50
C12	27°19'20"	290.00 138.29

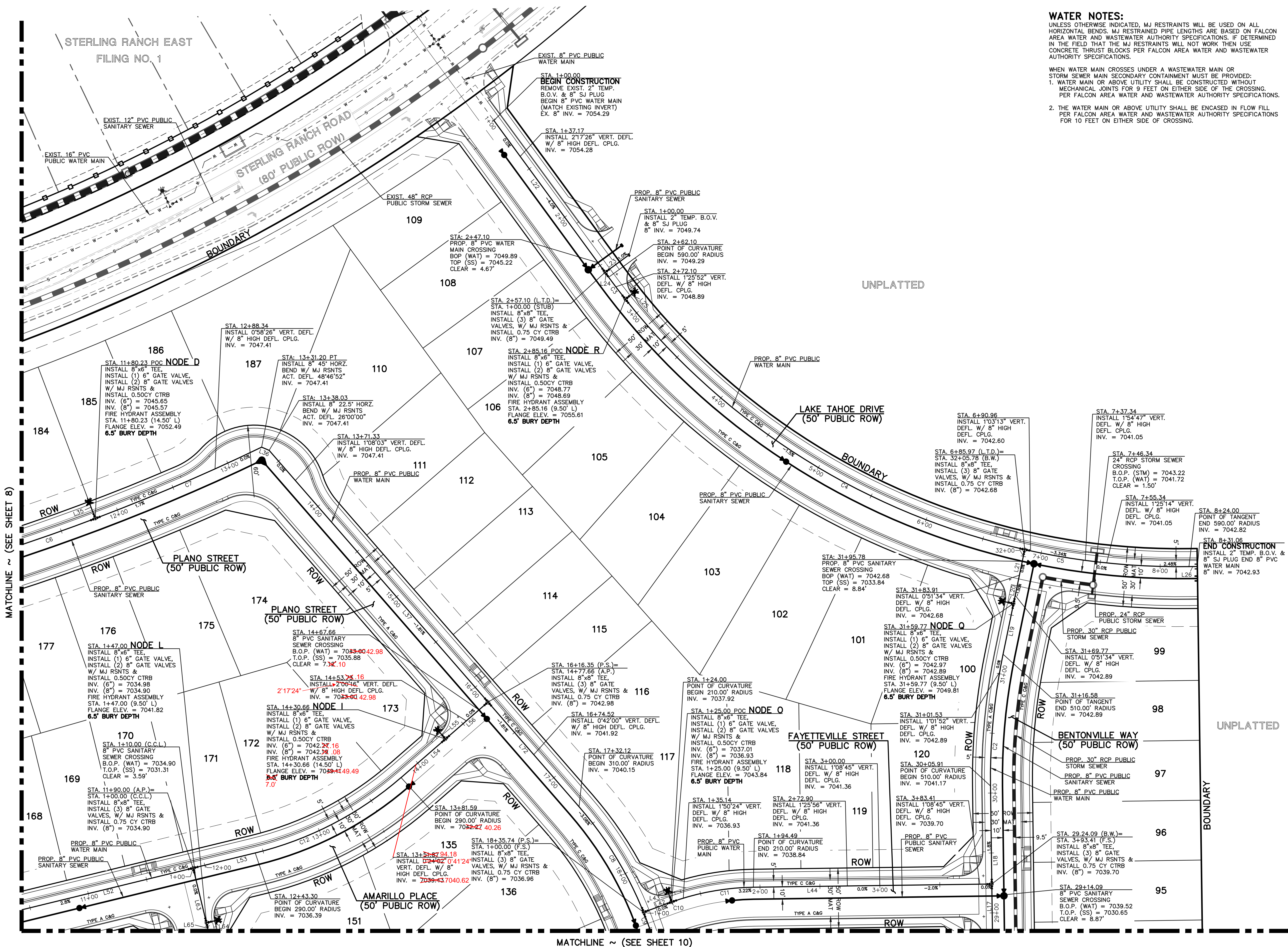
NOTE:
NO TREES WILL BE ALLOWED WITHIN 15' OF ANY PUBLIC WATER/WASTEWATER MAINLINES.

NOTE:
EXISTING UTILITIES AND STORM SEWER SHOWN IN AN APPROXIMATE WAY ONLY. ALL EXISTING UTILITIES AND STORM SEWER TO BE PHOTOLOGED AND VERIFIED BOTH HORIZONTALLY & VERTICALLY PRIOR TO CONSTRUCTION & CONFLICTS REPORTED TO ENGINEER.

NOTE:
SEE SHEET 12 FOR WATER PROFILE LOWERING DETAILS.



KEY MAP
NOT TO SCALE



WATER NOTES:
UNLESS OTHERWISE INDICATED, MJ RESTRAINTS WILL BE USED ON ALL HORIZONTAL BENDS. MJ RESTRAINED PIPE LENGTHS ARE BASED ON FALCON AREA WATER AND WASTEWATER AUTHORITY SPECIFICATIONS, IF DETERMINED IN THE FIELD THAT THE MJ RESTRAINTS WILL NOT WORK, THEN USE CONCRETE THRUST BLOCKS PER FALCON AREA WATER AND WASTEWATER AUTHORITY SPECIFICATIONS.

WHEN WATER MAIN CROSSES UNDER A WASTEWATER MAIN OR STORM SEWER MAIN SECONDARY CONTAINMENT MUST BE PROVIDED:
1. WATER MAIN OR ABOVE UTILITY SHALL BE CONSTRUCTED WITHOUT MECHANICAL JOINTS FOR 9 FEET ON EITHER SIDE OF THE CROSSING. PER FALCON AREA WATER AND WASTEWATER AUTHORITY SPECIFICATIONS.
2. THE WATER MAIN OR ABOVE UTILITY SHALL BE ENCASED IN FLOW FILL PER FALCON AREA WATER AND WASTEWATER AUTHORITY SPECIFICATIONS FOR 10 FEET ON EITHER SIDE OF CROSSING.

LEGEND

	PROPOSED FIRE HYDRANT		EXISTING FIRE HYDRANT
	PROPOSED WATER MAIN		EXISTING WATER MAIN
	PROPOSED SANITARY SEWER MAIN		EXISTING SANITARY SEWER MAIN
	PROPOSED STORM SEWER		EXISTING STORM SEWER
	PROPOSED STORM INLET		EXISTING STORM INLET
	ROW/BOUNDARY LINE		EXISTING GAS MAIN
			EXISTING ELECTRIC

48 HOURS BEFORE YOU DIG,
CALL UTILITY LOCATORS
811
UTILITY NOTIFICATION CENTER OF COLORADO
IT'S THE LAW

THE LOCATIONS OF EXISTING UNDERGROUND UTILITIES ARE SHOWN IN AN APPROXIMATE WAY ONLY. THE CONTRACTOR SHALL DETERMINE THE EXACT LOCATION OF ALL EXISTING UTILITIES BEFORE COMMENCING WORK. THE CONTRACTOR SHALL BE FULLY RESPONSIBLE FOR ANY AND ALL DAMAGES WHICH MIGHT BE CAUSED BY HIS FAILURE TO EXACTLY LOCATE AND PRESERVE ANY AND ALL UNDERGROUND UTILITIES.

NO. REVISION	DATE	REVIEW:

PREPARED UNDER MY DIRECT SUPERVISION FOR AND ON BEHALF OF
CLASSIC CONSULTING ENGINEERS AND SURVEYORS, LLC


MARC A. WHORTON, COLORADO REGISTERED PROFESSIONAL ENGINEER #37155

DATE: 2/20/2025

619 N. Cascade Avenue, Suite 200
Colorado Springs, Colorado 80903
(719)785-0790
(719)785-0799(Fax)

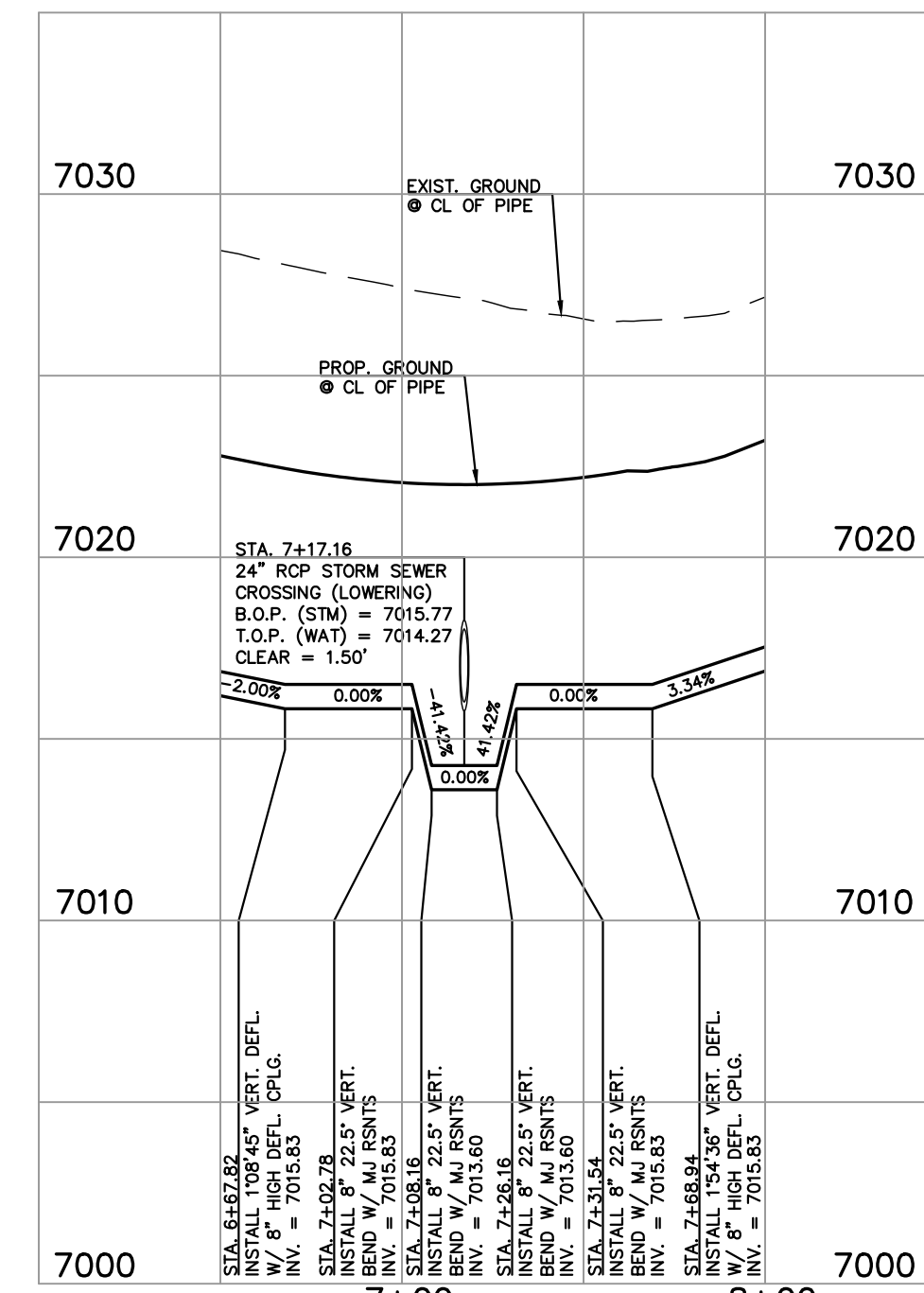
STERLING RANCH EAST FILING NO. 3			
DESIGNED BY	ESO	SCALE	DATE 3/22/2024
DRAWN BY	ESO	(H) 1" = 40'	SHEET 11 OF 16
CHECKED BY	(V) 1" = N/A	JOB NO.	1183.33





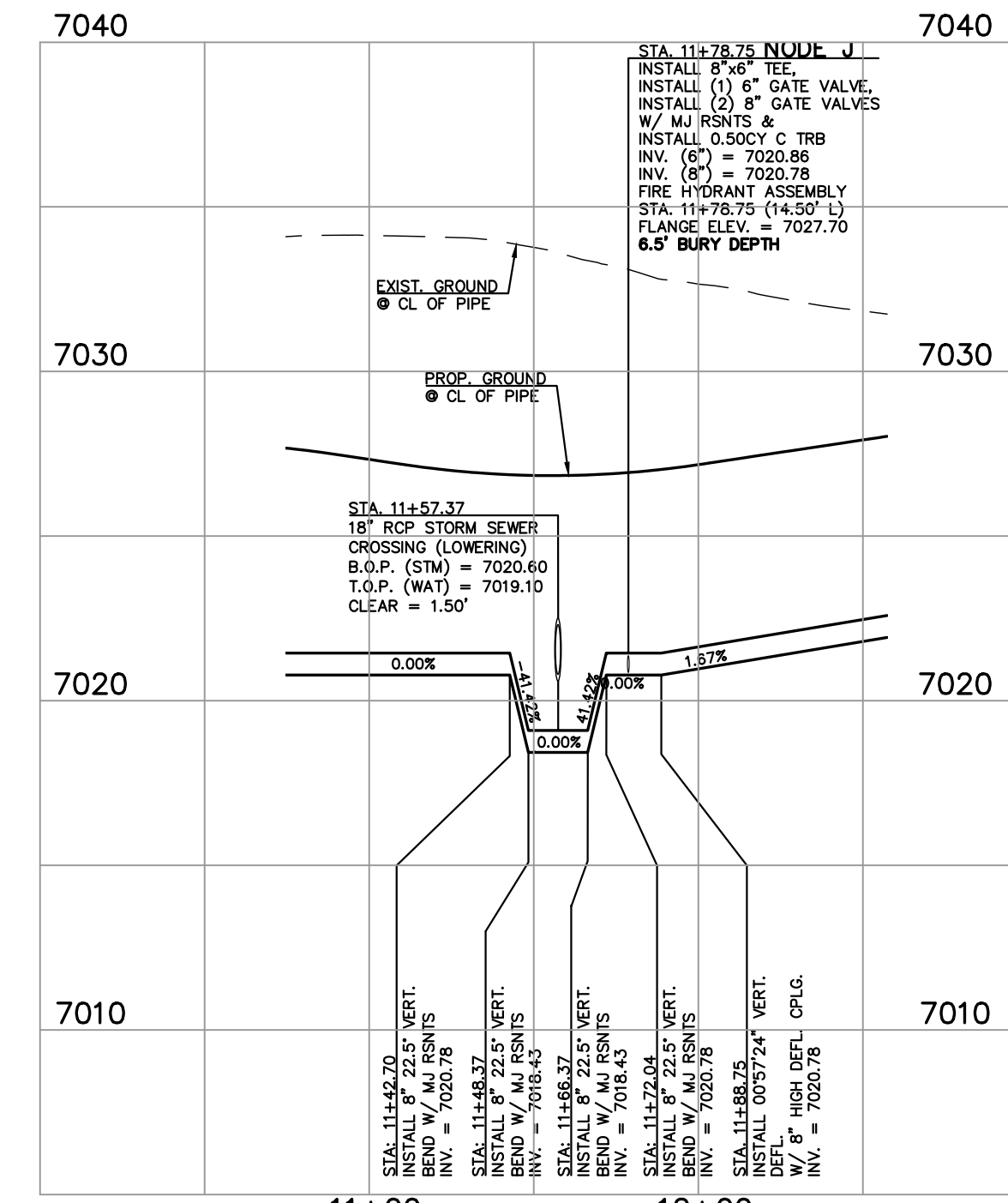
**WATER LOOP 1
WATER LOWERING
STA: 5+42.52**

SCALE 1" = 50' HORZ.
1" = 5' VERT.



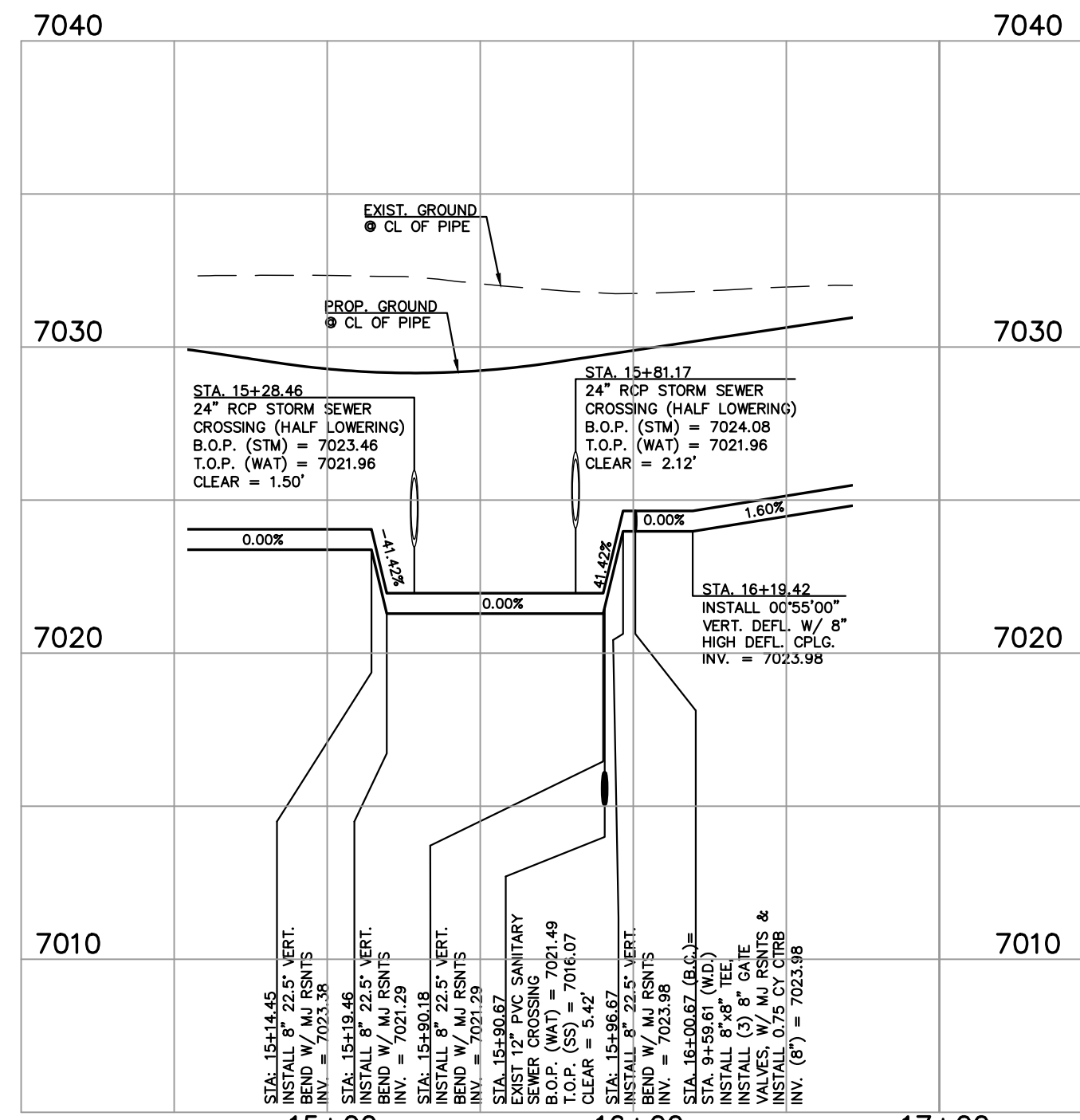
**WATER LOOP 1
WATER LOWERING
STA: 7+17.16**

SCALE 1" = 50' HORZ.
1" = 5' VERT.



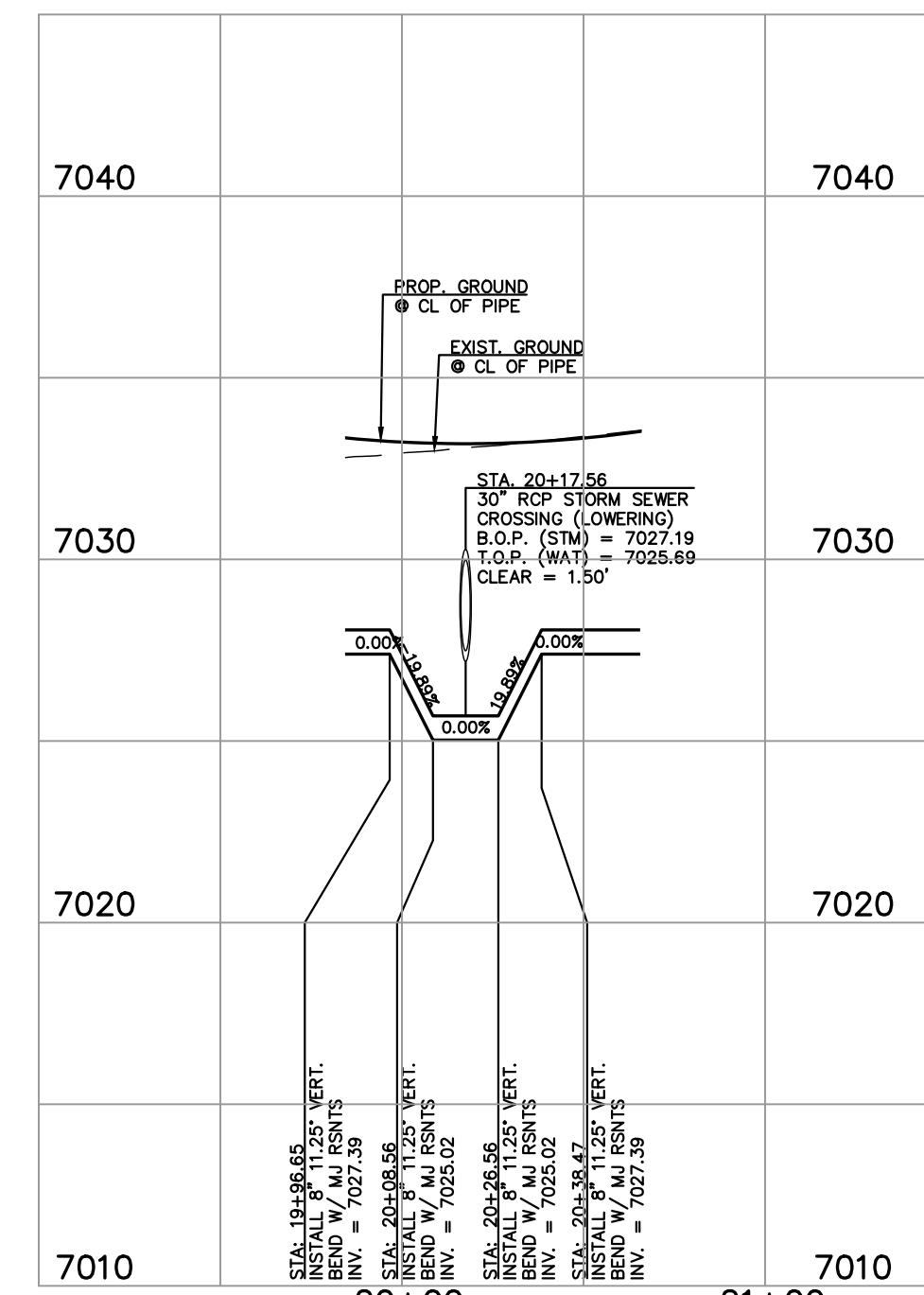
**WATER LOOP 1
WATER LOWERING
STA: 11+57.37**

SCALE 1" = 50' HORZ.
1" = 5' VERT.



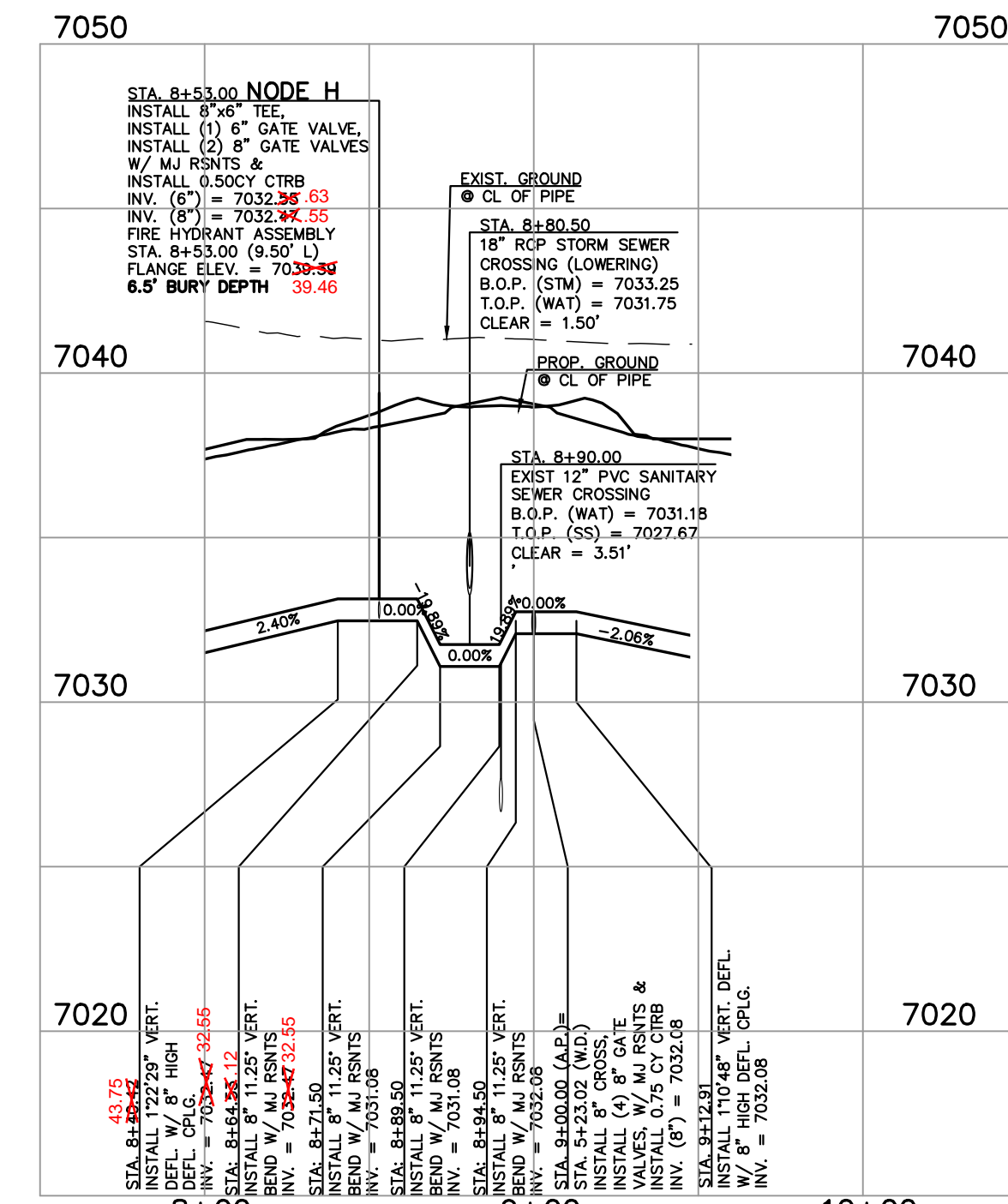
**WATER LOOP 1
WATER LOWERING
STA: 15+28.46-15+81.17**

SCALE 1" = 50' HORZ.
1" = 5' VERT.



**WATER LOOP 1
WATER LOWERING
STA: 20+17.56**

SCALE 1" = 50' HORZ.
1" = 5' VERT.



**AMARILLO PLACE
WATER LOWERING
STA: 8+50.00**

SCALE 1" = 50' HORZ.
1" = 5' VERT.

48 HOURS BEFORE YOU DIG,
CALL UTILITY LOCATORS

811

UTILITY NOTIFICATION CENTER OF COLORADO
IT'S THE LAW

THE LOCATIONS OF EXISTING UNDERGROUND UTILITIES ARE SHOWN IN AN APPROXIMATE WAY ONLY. THE CONTRACTOR SHALL DETERMINE THE EXACT LOCATION OF ALL EXISTING UTILITIES BEFORE COMMENCING WORK. THE CONTRACTOR SHALL BE FULLY RESPONSIBLE FOR ANY AND ALL DAMAGES WHICH MIGHT BE CAUSED BY HIS FAILURE TO EXACTLY LOCATE AND PRESERVE ANY AND ALL UNDERGROUND UTILITIES.

NO.	REVISION	DATE

REVIEW:
PREPARED UNDER MY DIRECT SUPERVISION FOR AND ON BEHALF OF CLASSIC CONSULTING ENGINEERS & SURVEYORS, LLC

MARC A. WHORTON, #37155
DATE: 2/20/2025

CLASSIC
CONSULTING ENGINEERS & SURVEYORS

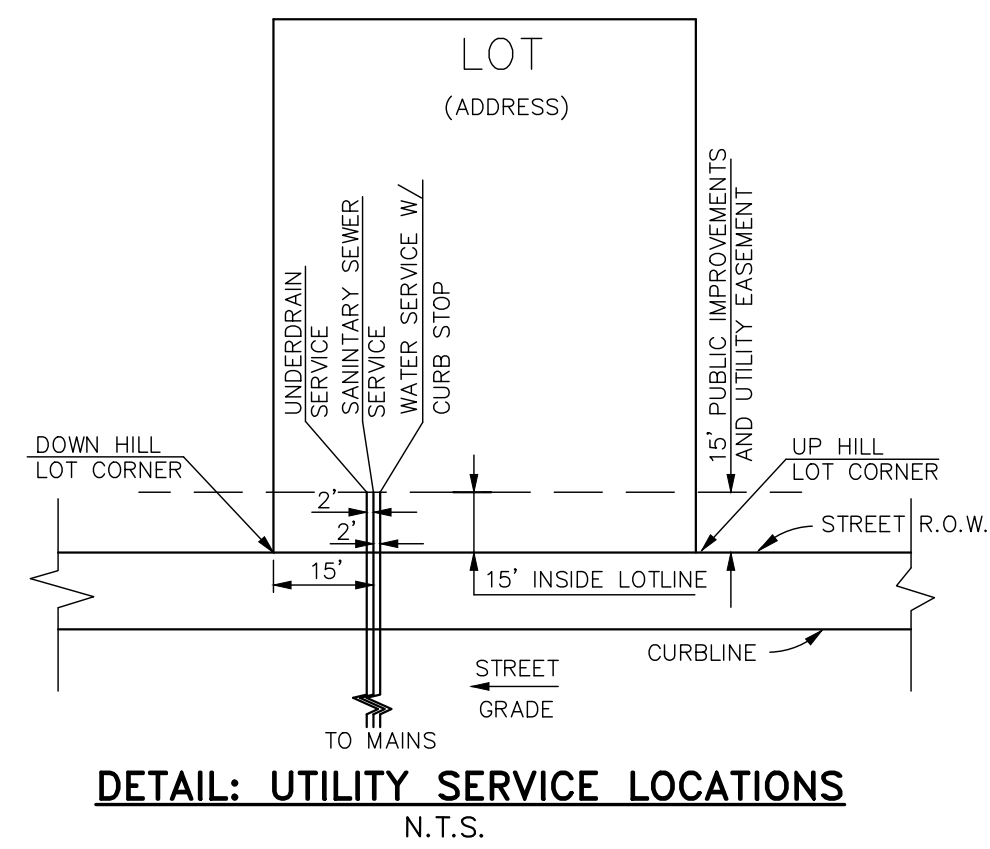
619 N. Cascade Avenue, Suite 200
Colorado Springs, Colorado 80903
(719) 785-0790
(719) 785-0799 (Fax)

STERLING RANCH EAST
FILING NO. 3

PUBLIC WATER LOWERINGS

DESIGNED BY	ESO	SCALE	DATE	3/22/2024
DRAWN BY	ESO	(H) 1"= N/A	SHEET	12 OF 16
CHECKED BY	(V) 1"= 5'	JOB NO.	1183.33	

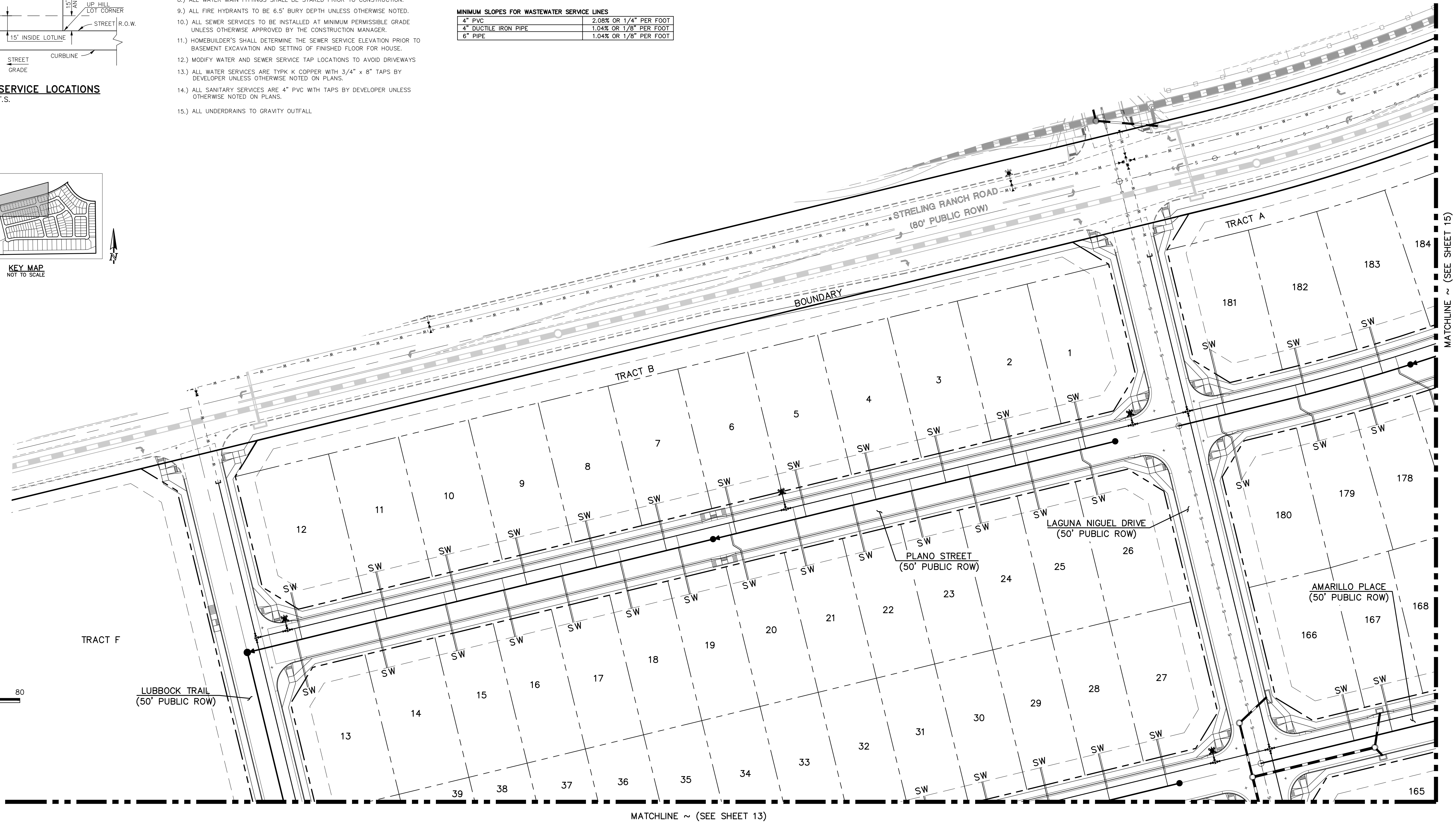
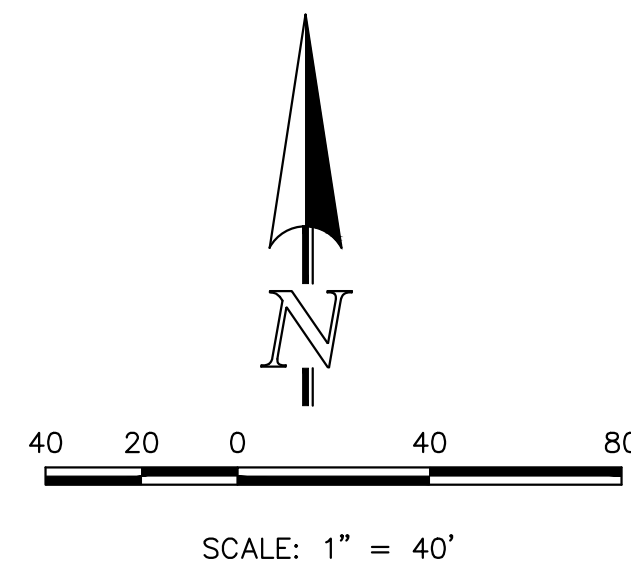
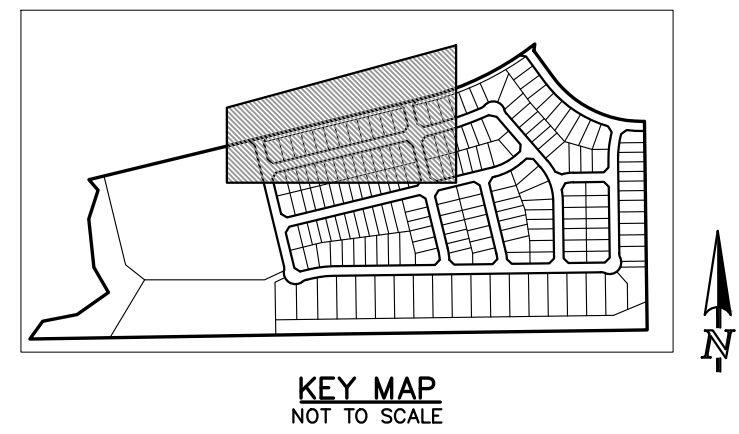




- NOTES:
- 1.) DIMENSIONS SHOWN ARE TYPICAL UNLESS OTHERWISE NOTED ON PLANS.
 - 2.) SEE DISTRICT SPECS. FOR TAPPING SADDLE DETAIL.
 - 3.) FINAL LOCATION OF ALL SEWER, WATER AND GAS SERVICES TO BE APPROVED IN THE FIELD BY THE CONSTRUCTION MANAGER PRIOR TO INSTALLATION.
 - 4.) PROPERTY END OF ALL SEWER SERVICES TO BE MARKED WITH A 12"x2"x4" POST EXTENDING VERTICALLY OUT OF GROUND 36 INCHES FROM FLOWLINE.
 - 5.) WATER SERVICES NOT INSTALLED IN THE SAME TRENCH WITH SEWER SERVICE TO BE MARKED WITH A 6"x2"x4" POST EXTENDING 4' BELOW FINISH GRADE.
 - 6.) IT SHALL BE THE CONTRACTOR'S RESPONSIBILITY TO NOTIFY THE DISTRICT AND COORDINATE ANY INTERRUPTION TO EXISTING WATER SERVICE.
 - 7.) RE-USE OF ANY MATERIAL IS LEFT TO THE DISCRETION OF THE DISTRICT.
 - 8.) ALL WATER MAIN FITTINGS SHALL BE STAKED PRIOR TO CONSTRUCTION.
 - 9.) ALL FIRE HYDRANTS TO BE 6.5' BURY DEPTH UNLESS OTHERWISE NOTED.
 - 10.) ALL SEWER SERVICES TO BE INSTALLED AT MINIMUM PERMISSIBLE GRADE UNLESS OTHERWISE APPROVED BY THE CONSTRUCTION MANAGER.
 - 11.) HOMEOWNER'S SHALL DETERMINE THE SEWER SERVICE ELEVATION PRIOR TO BASEMENT EXCAVATION AND SETTING OF FINISHED FLOOR FOR HOUSE.
 - 12.) MODIFY WATER AND SEWER SERVICE TAP LOCATIONS TO AVOID DRIVEWAYS
 - 13.) ALL WATER SERVICES ARE TYPK K COPPER WITH 3/4" x 8" TAPS BY DEVELOPER UNLESS OTHERWISE NOTED ON PLANS.
 - 14.) ALL SANITARY SERVICES ARE 4" PVC WITH TAPS BY DEVELOPER UNLESS OTHERWISE NOTED ON PLANS.
 - 15.) ALL UNDERDRAINS TO GRAVITY OUTFALL.

CONTRACTOR TO TAKE CAUTION WHEN CROSSING UTILITY MAINS W/ SERVICES

MINIMUM SLOPES FOR WASTEWATER SERVICE LINES	
4" PVC	2.08% OR 1/4" PER FOOT
4" DUCTILE IRON PIPE	1.04% OR 1/8" PER FOOT
6" PIPE	1.04% OR 1/8" PER FOOT



LEGEND

	PROPOSED FIRE HYDRANT		EXISTING FIRE HYDRANT
	PROPOSED WATER MAIN		EXISTING WATER MAIN
	PROPOSED SANITARY SEWER MAIN		EXISTING SANITARY SEWER MAIN
	PROPOSED STORM SEWER		EXISTING STORM SEWER
	PROPOSED STORM INLET		EXISTING STORM INLET
	ROW/BOUNDARY LINE		EXISTING GAS MAIN
			EXISTING ELECTRIC

48 HOURS BEFORE YOU DIG,
CALL UTILITY LOCATORS
811

UTILITY NOTIFICATION CENTER OF COLORADO
IT'S THE LAW

THE LOCATIONS OF EXISTING UNDERGROUND UTILITIES ARE SHOWN IN AN APPROXIMATE WAY ONLY. THE CONTRACTOR SHALL DETERMINE THE EXACT LOCATION OF ALL EXISTING UTILITIES BEFORE COMMENCING WORK. THE CONTRACTOR SHALL BE FULLY RESPONSIBLE FOR ANY AND ALL DAMAGES WHICH MIGHT BE CAUSED BY HIS FAILURE TO EXACTLY LOCATE AND PRESERVE ANY AND ALL UNDERGROUND UTILITIES.

NO.	REVISION	DATE

REVIEW:
PREPARED UNDER MY DIRECT SUPERVISION FOR AND ON BEHALF OF CLASSIC CONSULTING ENGINEERS AND SURVEYORS, LLC

MARC A. WHORTON, COLORADO REGISTERED PROFESSIONAL ENGINEER #37155

2/20/2025 DATE

CLASSIC
CONSULTING ENGINEERS & SURVEYORS

619 N. Cascade Avenue, Suite 200
Colorado Springs, Colorado 80903

(719) 785-0790
(719) 785-0799 (Fax)

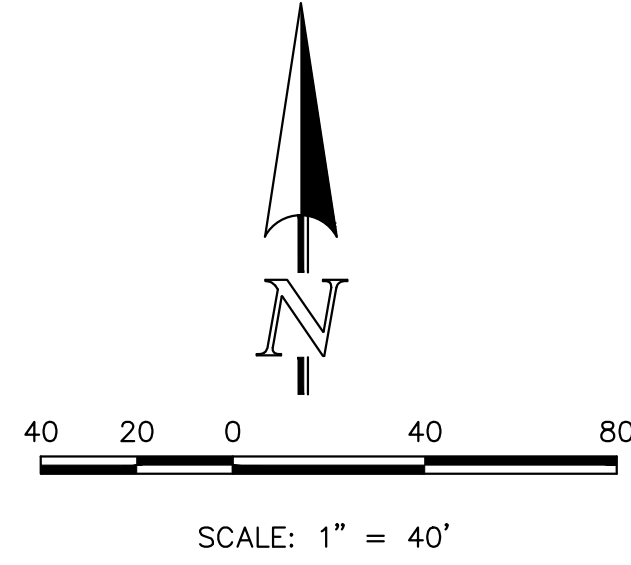
STERLING RANCH EAST
FILING NO. 3

UTILITY SERVICE PLAN

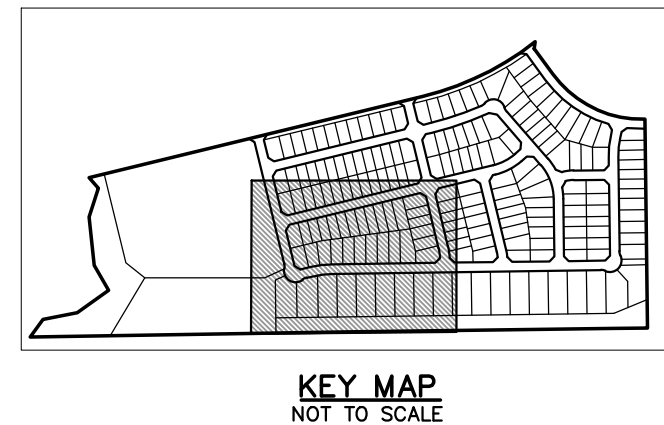
DESIGNED BY	ESO	SCALE	DATE	3/22/2024
DRAWN BY	ESO	(H) 1" = 40'	SHEET	13 OF 16
CHECKED BY	(V)	1" = N/A	JOB NO.	1183.33

CLASSIC ENGINEERS & SURVEYORS

MATCHLINE ~ (SEE SHEET 12)



* SERVICE LINE LOCATIONS ARE NOT STANDARD PER DETAIL ON SHEET 12. WATER SERVICE AND SANITARY SEWER SERVICE LINES ARE TO BE PLACED AS SHOWN ON THIS PLAN.



LEGEND

	PROPOSED FIRE HYDRANT		EXISTING FIRE HYDRANT
	PROPOSED WATER MAIN		EXISTING WATER MAIN
	PROPOSED SANITARY SEWER MAIN		EXISTING SANITARY SEWER MAIN
	PROPOSED STORM SEWER		EXISTING STORM SEWER
	PROPOSED STORM INLET		EXISTING STORM INLET
	ROW/BOUNDARY LINE		EXISTING GAS MAIN
			EXISTING ELECTRIC

48 HOURS BEFORE YOU DIG,
CALL UTILITY LOCATORS

811

UTILITY NOTIFICATION CENTER OF COLORADO
IT'S THE LAW

THE LOCATIONS OF EXISTING UNDERGROUND UTILITIES ARE SHOWN IN AN APPROXIMATE WAY ONLY. THE CONTRACTOR SHALL DETERMINE THE EXACT LOCATION OF ALL EXISTING UTILITIES BEFORE COMMENCING WORK. THE CONTRACTOR SHALL BE FULLY RESPONSIBLE FOR ANY AND ALL DAMAGES WHICH MIGHT BE CAUSED BY HIS FAILURE TO EXACTLY LOCATE AND PRESERVE ANY AND ALL UNDERGROUND UTILITIES.

NO.	REVISION	DATE

REVIEW:
PREPARED UNDER MY DIRECT SUPERVISION FOR AND ON BEHALF OF CLASSIC CONSULTING ENGINEERS AND SURVEYORS, LLC

MARC A. WHORTON, P.E. #37155

DATE: 2/20/2025

CLASSIC
CONSULTING ENGINEERS & SURVEYORS

619 N. Cascade Avenue, Suite 200
Colorado Springs, Colorado 80903

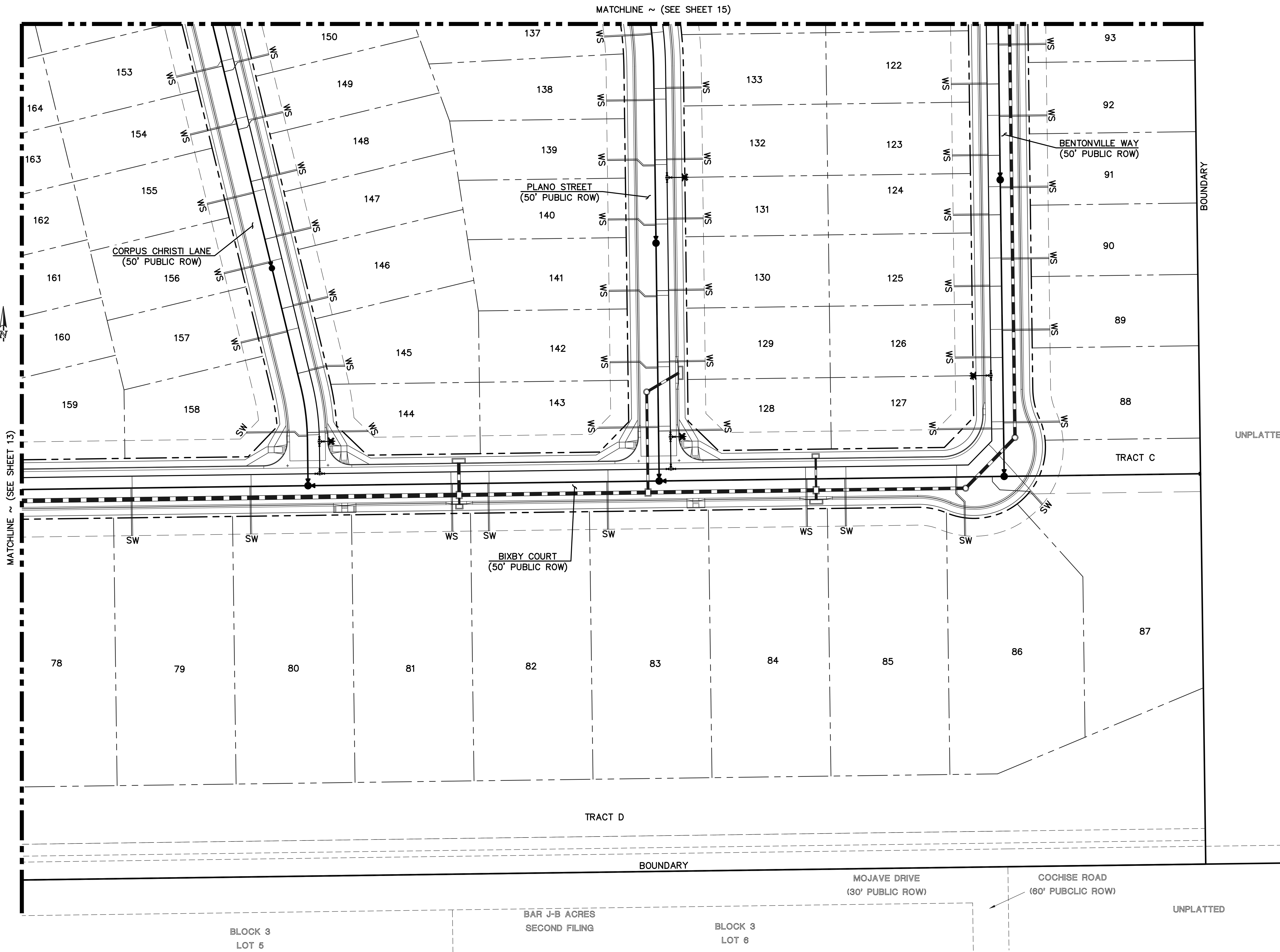
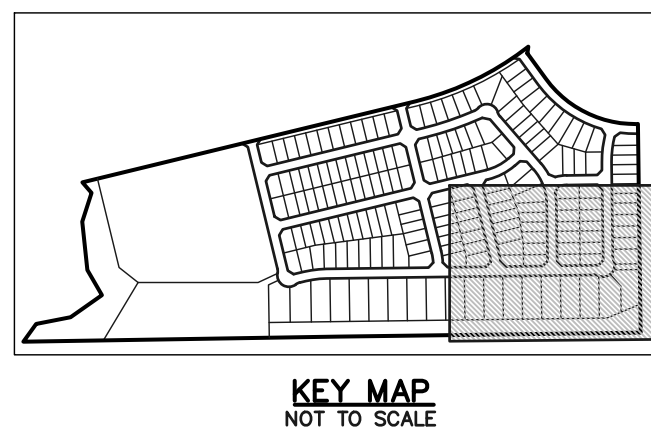
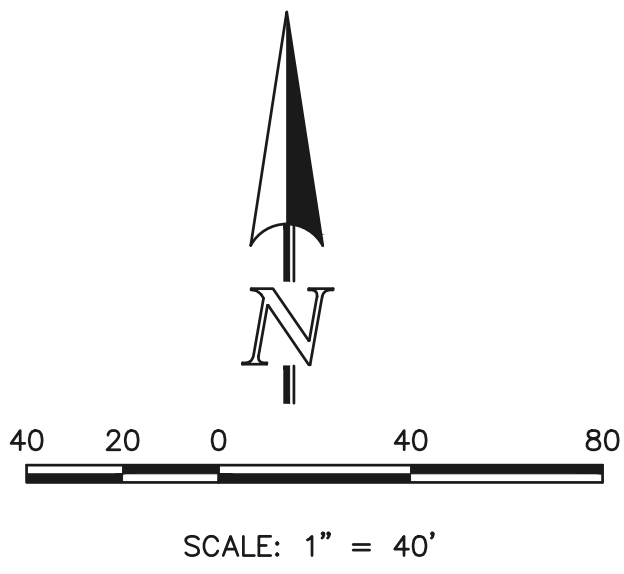
(719) 785-0790
(719) 785-0799 (Fax)

STERLING RANCH EAST
FILING NO. 3

UTILITY SERVICE PLAN

DESIGNED BY	ESO	SCALE	DATE	3/22/2024
DRAWN BY	ESO	(H) 1" = 40'	SHEET	14 OF 16
CHECKED BY	(V)	1" = N/A	JOB NO.	1183.33

CLASSIC CONSULTING ENGINEERS & SURVEYORS



N:\11833\DRAWINGS\CONSTRUCTION\UTILITIES\118333-US-15.dwg, 1/29/2025 3:10:01 PM, 1:1, KS

LEGEND			
	PROPOSED FIRE HYDRANT		EXISTING FIRE HYDRANT
	PROPOSED WATER MAIN		EXISTING WATER MAIN
	PROPOSED SANITARY SEWER MAIN		EXISTING SANITARY SEWER MAIN
	PROPOSED STORM SEWER		EXISTING STORM SEWER
	PROPOSED STORM INLET		EXISTING STORM INLET
	ROW/BOUNDARY LINE		EXISTING GAS MAIN
			EXISTING ELECTRIC

48 HOURS BEFORE YOU DIG, CALL UTILITY LOCATORS 811
 UTILITY NOTIFICATION CENTER OF COLORADO
 IT'S THE LAW

THE LOCATIONS OF EXISTING UNDERGROUND UTILITIES ARE SHOWN IN AN APPROXIMATE WAY ONLY. THE CONTRACTOR SHALL DETERMINE THE EXACT LOCATION OF ALL EXISTING UTILITIES BEFORE COMMENCING WORK. THE CONTRACTOR SHALL BE FULLY RESPONSIBLE FOR ANY AND ALL DAMAGES WHICH MIGHT BE CAUSED BY HIS FAILURE TO EXACTLY LOCATE AND PRESERVE ANY AND ALL UNDERGROUND UTILITIES.

NO. REVISION	DATE

REVIEW:
 PREPARED UNDER MY DIRECT SUPERVISION FOR AND ON BEHALF OF CLASSIC CONSULTING ENGINEERS AND SURVEYORS, LLC

MARC A. WHORTON, COLORADO REGISTERED PROFESSIONAL ENGINEER #37155

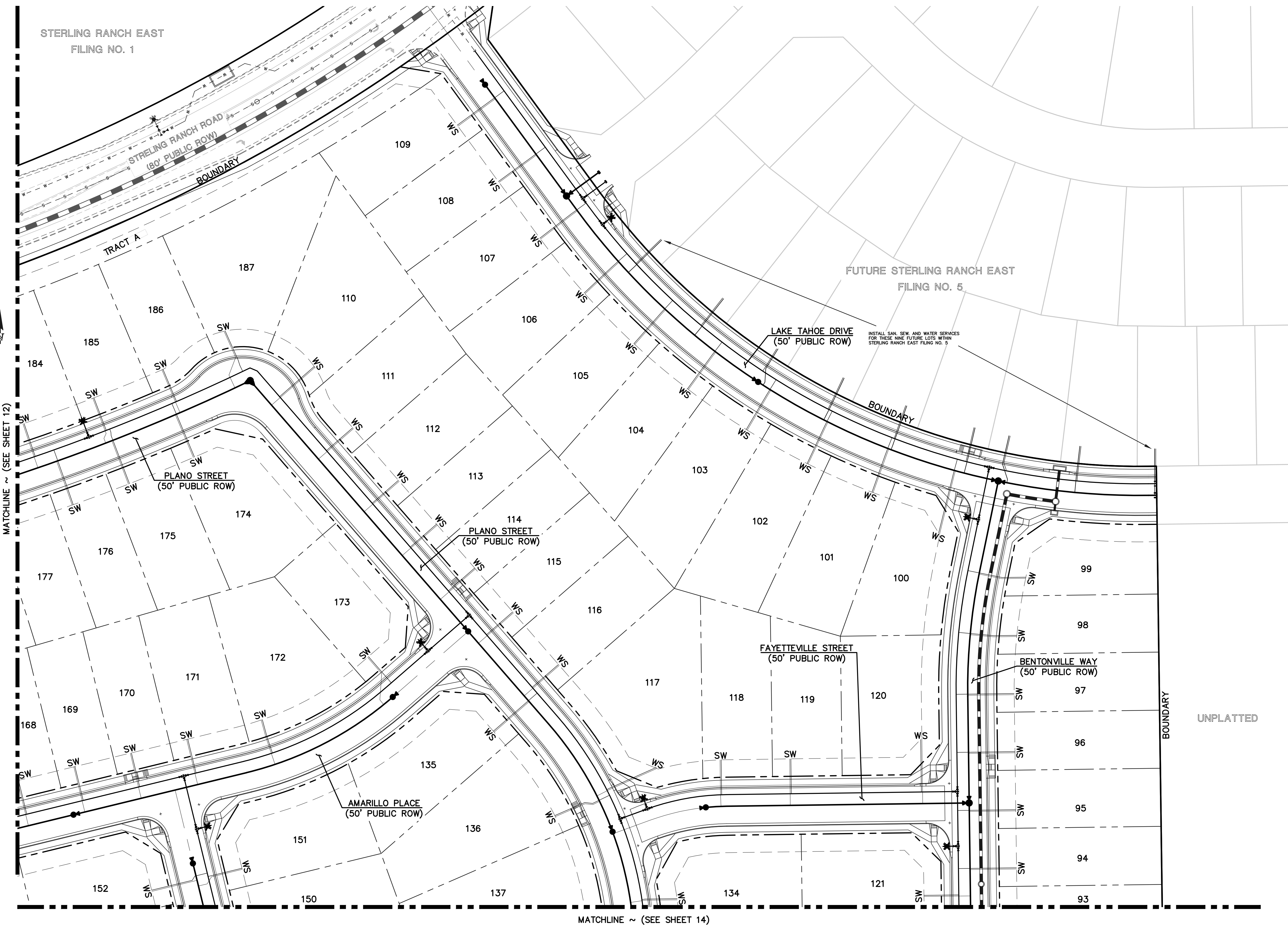
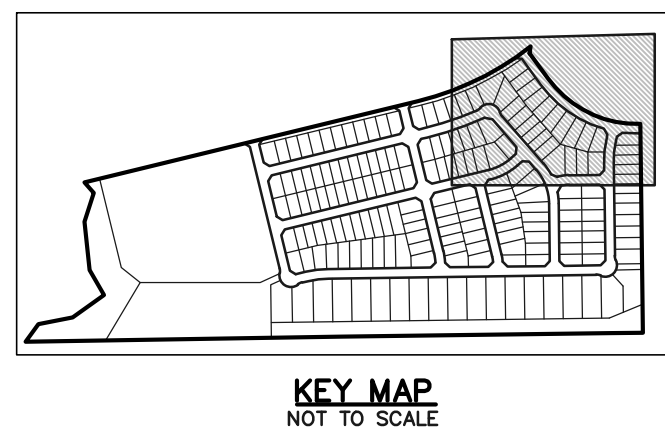
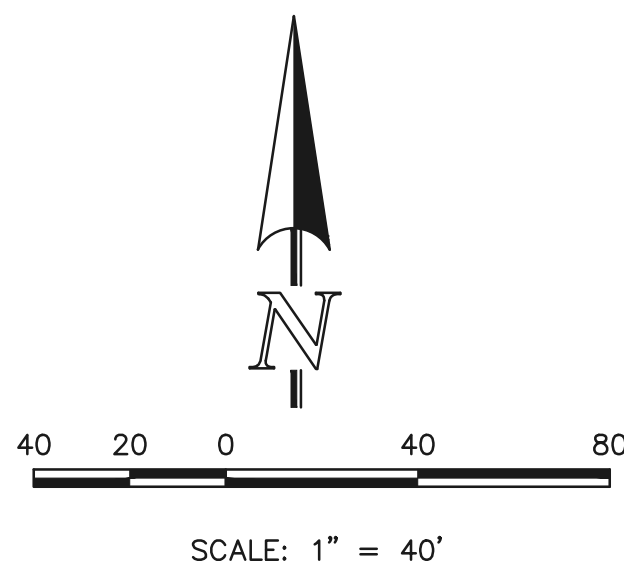
DATE: 2/20/2025

CLASSIC
 CONSULTING ENGINEERS & SURVEYORS

619 N. Cascade Avenue, Suite 200
 Colorado Springs, Colorado 80903
 (719)785-0790
 (719)785-0799(Fax)

STERLING RANCH EAST FILING NO. 3			
UTILITY SERVICE PLAN			
DESIGNED BY	ESO	SCALE	DATE 3/22/2024
DRAWN BY	ESO	(H) 1" = 40'	SHEET 15 OF 16
CHECKED BY	(V) 1" = N/A	JOB NO.	1183.33





MATCHLINE ~ (SEE SHEET 12)

MATCHLINE ~ (SEE SHEET 14)

LEGEND

	PROPOSED FIRE HYDRANT		EXISTING FIRE HYDRANT
	PROPOSED WATER MAIN		EXISTING WATER MAIN
	PROPOSED SANITARY SEWER MAIN		EXISTING SANITARY SEWER MAIN
	PROPOSED STORM SEWER		EXISTING STORM SEWER
	PROPOSED STORM INLET		EXISTING STORM INLET
	EXISTING GAS MAIN		EXISTING ELECTRIC
	ROW/BOUNDARY LINE		

48 HOURS BEFORE YOU DIG,
CALL UTILITY LOCATORS
811
UTILITY NOTIFICATION CENTER OF COLORADO
IT'S THE LAW

THE LOCATIONS OF EXISTING UNDERGROUND UTILITIES ARE SHOWN IN AN APPROXIMATE WAY ONLY. THE CONTRACTOR SHALL DETERMINE THE EXACT LOCATION OF ALL EXISTING UTILITIES BEFORE COMMENCING WORK. THE CONTRACTOR SHALL BE FULLY RESPONSIBLE FOR ANY AND ALL DAMAGES WHICH MIGHT BE CAUSED BY HIS FAILURE TO EXACTLY LOCATE AND PRESERVE ANY AND ALL UNDERGROUND UTILITIES.

NO.	REVISION	DATE

REVIEW:

PREPARED UNDER MY DIRECT SUPERVISION FOR AND ON BEHALF OF CLASSIC CONSULTING ENGINEERS AND SURVEYORS, LLC

MARC A. WHORTON, COLORADO #37155

DATE: 2/20/2025

CLASSIC CONSULTING ENGINEERS & SURVEYORS

619 N. Cascade Avenue, Suite 200
Colorado Springs, Colorado 80903

(719) 785-0790
(719) 785-0799 (Fax)

STERLING RANCH EAST
FILING NO. 3

UTILITY SERVICE PLAN

DESIGNED BY	ESO	SCALE	DATE	3/22/2024
DRAWN BY	ESO	(H) 1" = 40'	SHEET	16 OF 16
CHECKED BY	(V)	1" = N/A	JOB NO.	1183.33

CLASSIC CONSULTING ENGINEERS & SURVEYORS

N:\118333\DRAWINGS\CONSTRUCTION\UTILITIES\118333-105-16.dwg, 3/20/2025 2:44:07 PM, 1:1