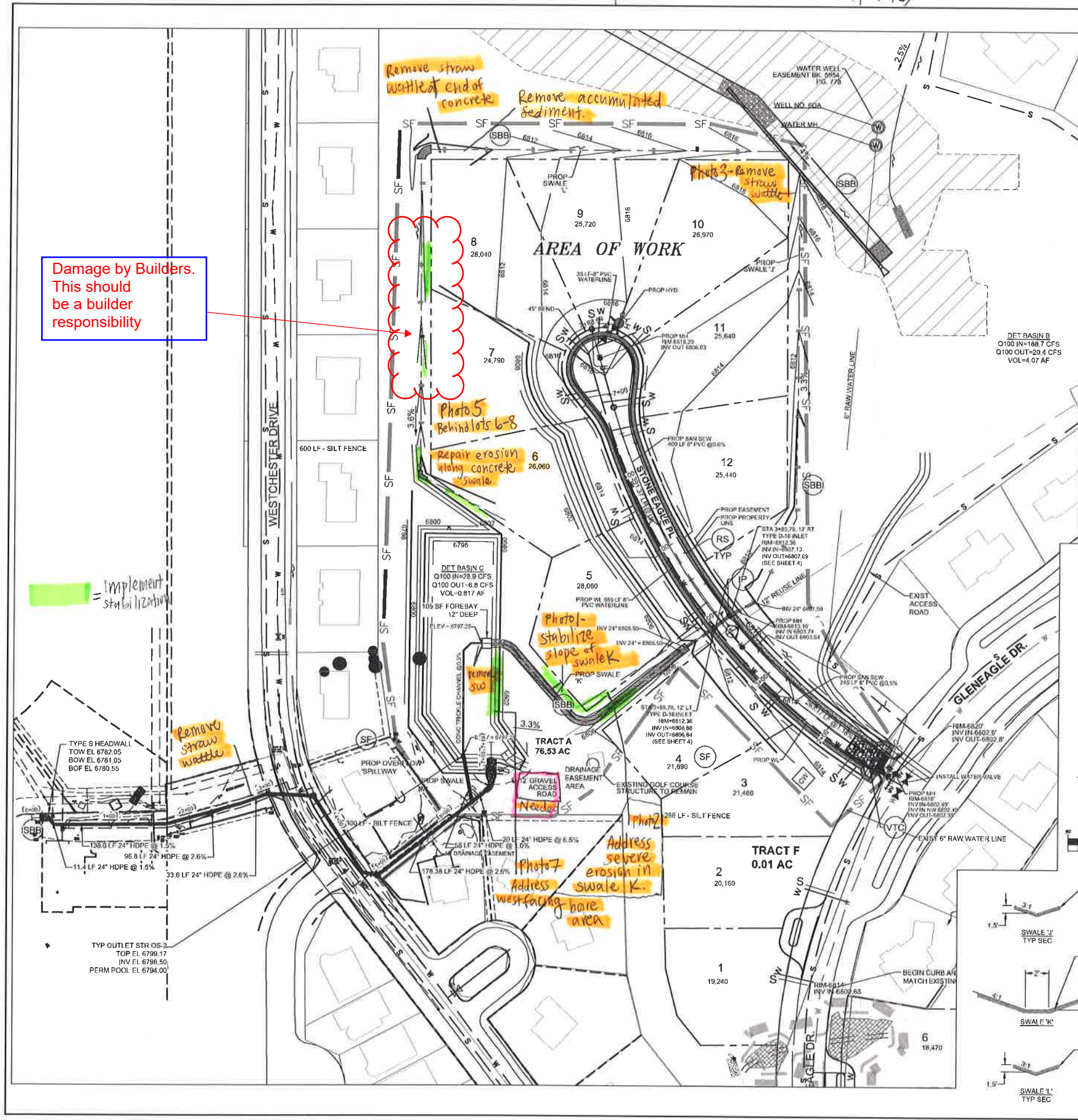


Gleneagle F2 Punch List Items (*map does not include all items)



Damage by Builders. This should be a builder responsibility

Implement stabilization

Remove straw wattle

Remove straw wattle at end of concrete

Remove accumulated sediment

Photo 3 - remove straw wattle

Photo 5 Behind lots 6-8

Repair erosion along concrete swale

Photo 1 - stabilize slope of swale

Remove SW

Photo 7 - Address severe erosion in swale K

Address erosion in swale K

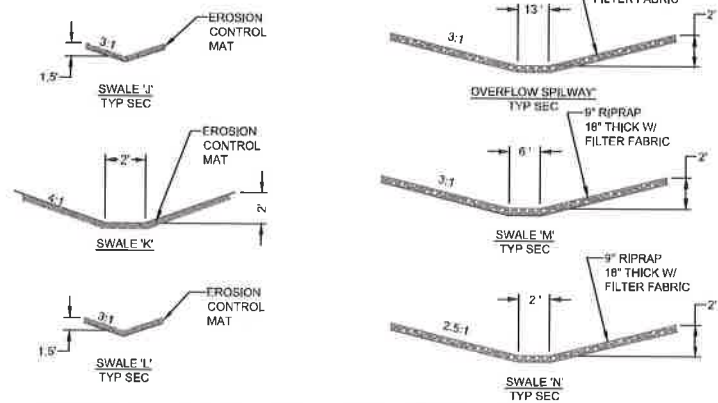
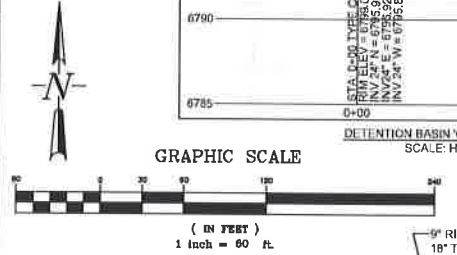
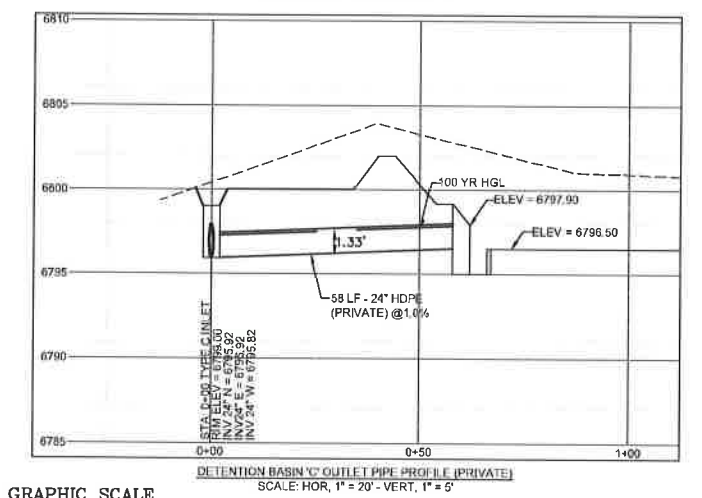
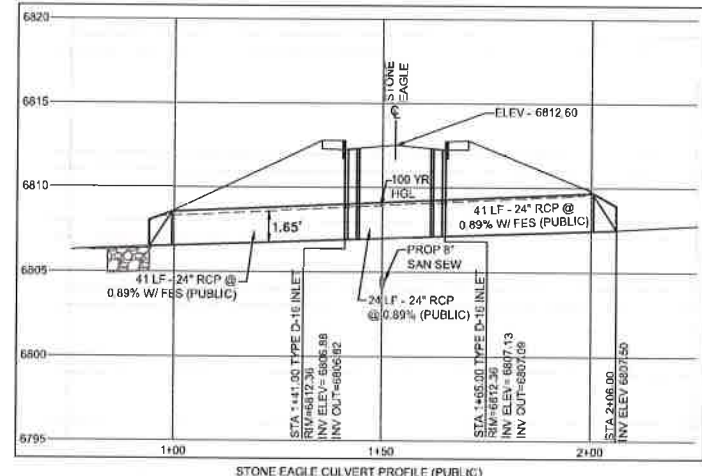
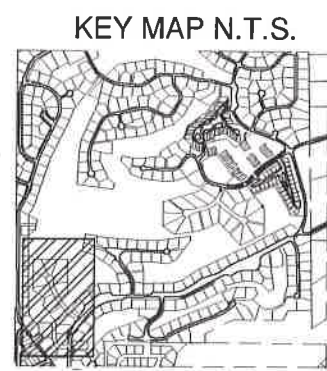
Address erosion in swale K

Address erosion in swale K

Address erosion in swale K

Address erosion in swale K

Address erosion in swale K



DESIGNED		DRAWN		CHECKED		DATE	
RESPEC	MAR	RESPEC	MAR	RESPEC	MAR	RESPEC	MAR
720 S COLORADO BLVD		720 S COLORADO BLVD		720 S COLORADO BLVD		720 S COLORADO BLVD	
SUITE 410S		SUITE 410S		SUITE 410S		SUITE 410S	
DENVER, CO 80246		DENVER, CO 80246		DENVER, CO 80246		DENVER, CO 80246	
PHONE (303) 757-3655		PHONE (303) 757-3655		PHONE (303) 757-3655		PHONE (303) 757-3655	
Know what's below. Call before you dig.							
PROJ NO. 03524 DWG NO. 03524-Dev-F12							
GUMAN & ASSOCIATES, LLC 731 N. WEBER ST., SUITE 10 COLORADO SPRINGS, CO 80903							
GLENEAGLE SUBDIVISION FIL #2							
DRAINAGE, GRADING & EROSION CONTROL PLAN							
DRAWING NUMBER:							
EPC 6/4/19							
VR-18-018							
SHEET 2							

NAME: 2102 COLORADO SPRINGS OFFICE 03524 GLENEAGLE CAD SHEET 03524-S-SPAD.DWG
 PLOT DATE: May 22, 2019 10:34 AM DT: CHRIS REEDS