

MEGGAN HERINGTON, AICP, EXECUTIVE DIRECTOR

PLANNING AND COMMUNITY DEVELOPMENT

---

## NOTICE OF PUBLIC HEARING

This notice provides options to observe and participate in the Planning Commission and Board of County Commissioners public hearings on the following Quasi-Judicial land-use matters. **The following items are scheduled for the Planning Commission (PC) Hearing on Thursday, June 18<sup>th</sup>, 2026, beginning at 9:00 A.M.** The PC hearing will be held in the Second Floor Hearing Room of the Pikes Peak Regional Development Center located at 2880 International Circle, Colorado Springs. **The Board of County Commissioners' (BOCC) hearing is scheduled for Thursday, July 23<sup>rd</sup>, 2026, beginning at 9:00 A.M.** The BOCC hearing will be held in the Centennial Hall Hearing Room located at 200 S. Cascade Avenue, Colorado Springs. You may attend the public hearings in-person or watch virtually by following the procedures below.

---

**FILE NUMBER: P261 & P262**

**PARSONS**

### MAP AMENDMENT (REZONING)

#### MA SUBDIVISION TRACT A REZONE TO RM-12 AND RM-30

A request by MA Infrastructure, LLC for approval of a Map Amendment (Rezoning) of 7.56 acres from RR-5 (Residential Rural) to RM-12 (Residential Multi-Dwelling) and approval of a Map Amendment (Rezoning) of 7.79 acres from RR-5 (Residential Rural) to RM-30 (Residential Multi-Dwelling). The property is located at the southeast corner of the intersection of Walker Road and Highway 83. (Parcel No. 6115011001) (Commissioner District No. 1)

**Planner: KariParsons@elpasoco.com**

**Type of Hearing: Quasi-Judicial**

---

### Watch the Hearing Virtually

To watch the hearings live, visit: <https://cloud.castus.tv/vod/elpasoco/video> at the scheduled times.

## **Submit Public Comments**


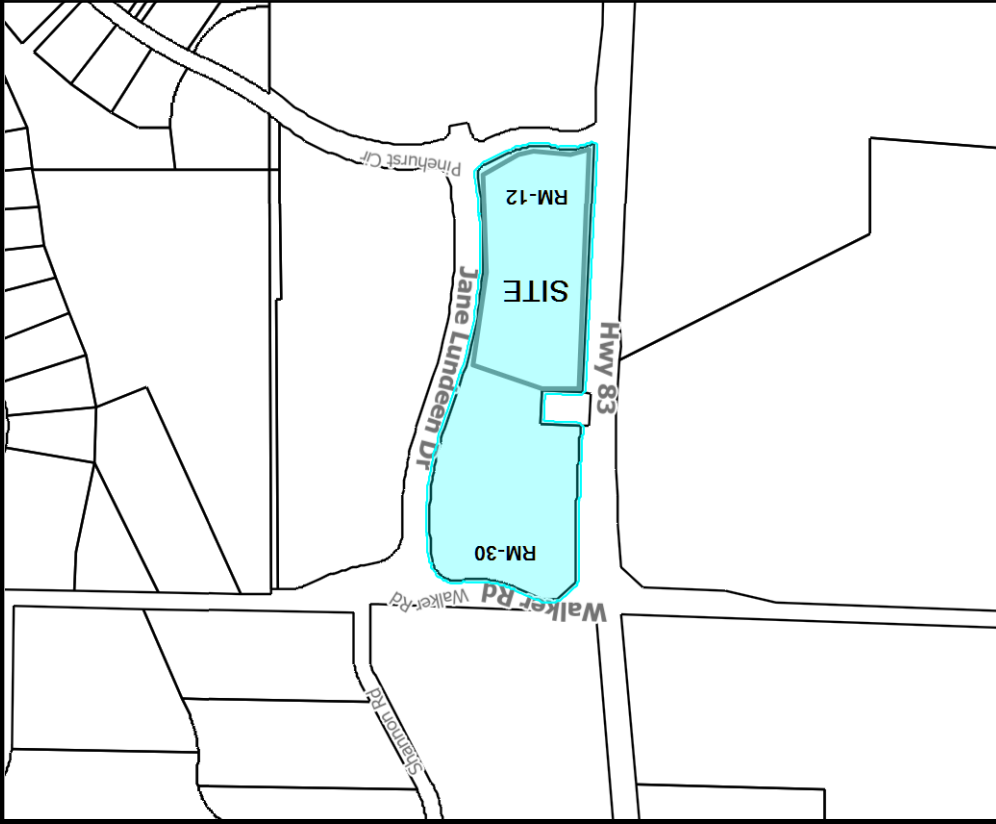


Members of the public may provide comments in person at the hearings or may submit written comments in advance through the EDARP project page.

To submit written comments through EDARP and view the Staff Report and all related documents for this item, please visit: <https://epcdevplanreview.com/Public/ProjectDetails/205735> or <https://epcdevplanreview.com/Public/ProjectDetails/205737>. Written comments submitted through EDARP must be uploaded no later than one (1) day prior to each hearing in order to be included in the official record. Written comments will not be accepted the day of the hearings. In-person public comments are limited to three (3) minutes. If you are unable to use EDARP, written comments may alternatively be submitted by email to [PCDhearings@elpasoco.com](mailto:PCDhearings@elpasoco.com).

This notice was mailed on: 06/03/2026.

Planning and Community Development  
 2880 International Cir. Suite 110  
 Colorado Springs, CO 80910

**NOTICE OF PUBLIC HEARING**

<p>COPYRIGHT 2022 by the Board of County Commissioners, El Paso County, Colorado. All rights reserved. No part of this document or data contained herein may be reproduced, used to prepare derivative products, or distributed without the specific written approval of the Board of County Commissioners, El Paso County, Colorado. This document was prepared from the best data available at the time of printing. El Paso County, Colorado, makes no claim as to the completeness or accuracy of the data contained herein.</p>		<p>Please report any parcel discrepancies to:          El Paso County Assessor          1675 W. Garden of the Gods Rd.          Colorado Springs, CO 80907          (719) 520-6600</p>		
<table border="1"> <tr> <td data-bbox="89 1228 1079 2047">  </td> <td data-bbox="1079 1228 1534 2047"> <p><b>EL PASO COUNTY</b>  <b>PARCEL INFORMATION</b></p> <p><b>FILE NO.:</b> P261 &amp; P262</p> <p><b>PARCEL:</b> 6115011001</p> <p><b>OWNER NAME:</b> MA Infrastructure, LLC</p> <p><b>ADDRESS:</b> Walker Road and Highway 83</p> </td> </tr> </table>				<p><b>EL PASO COUNTY</b>  <b>PARCEL INFORMATION</b></p> <p><b>FILE NO.:</b> P261 &amp; P262</p> <p><b>PARCEL:</b> 6115011001</p> <p><b>OWNER NAME:</b> MA Infrastructure, LLC</p> <p><b>ADDRESS:</b> Walker Road and Highway 83</p>
	<p><b>EL PASO COUNTY</b>  <b>PARCEL INFORMATION</b></p> <p><b>FILE NO.:</b> P261 &amp; P262</p> <p><b>PARCEL:</b> 6115011001</p> <p><b>OWNER NAME:</b> MA Infrastructure, LLC</p> <p><b>ADDRESS:</b> Walker Road and Highway 83</p>			