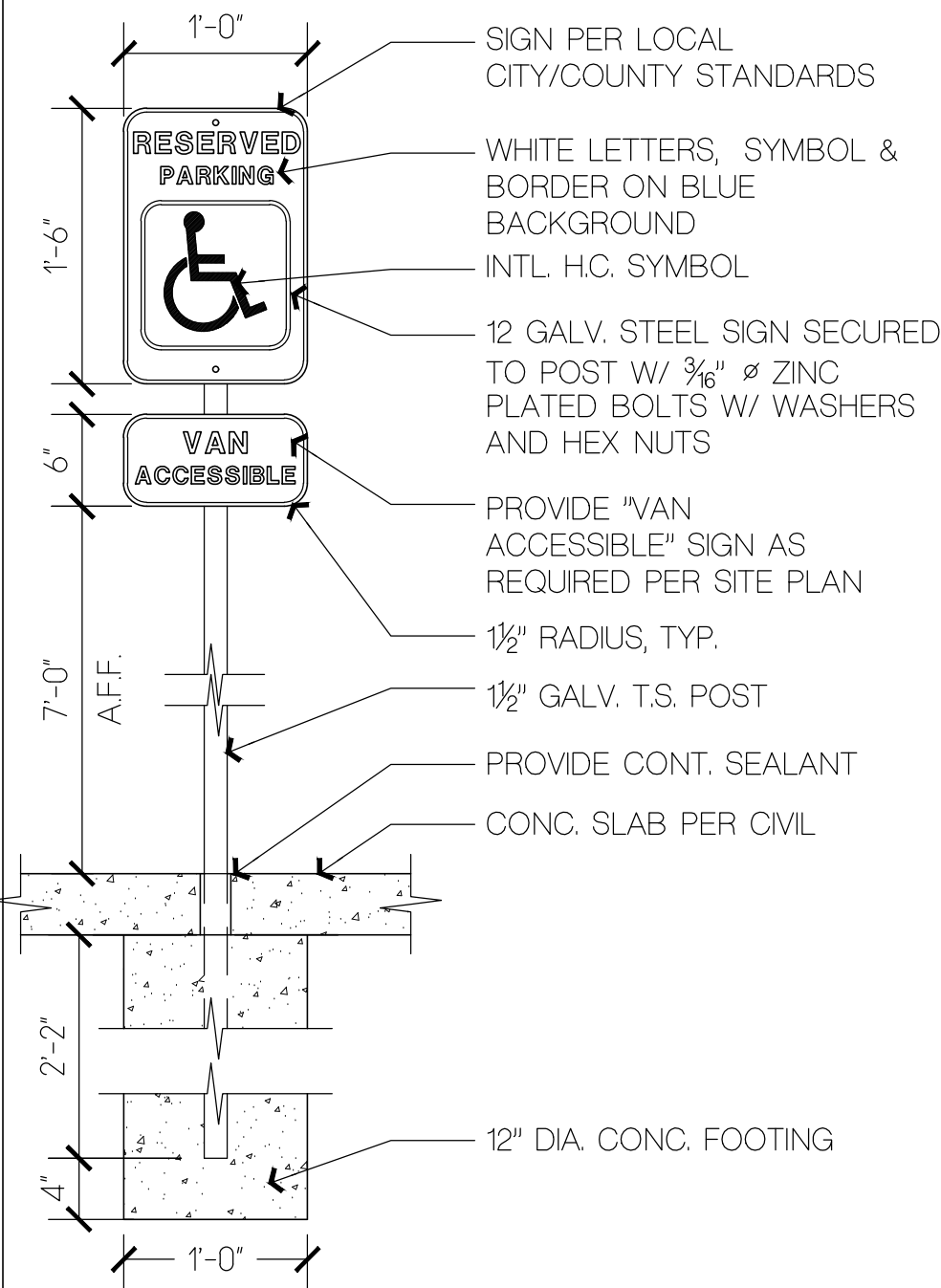


## GENERAL NOTES

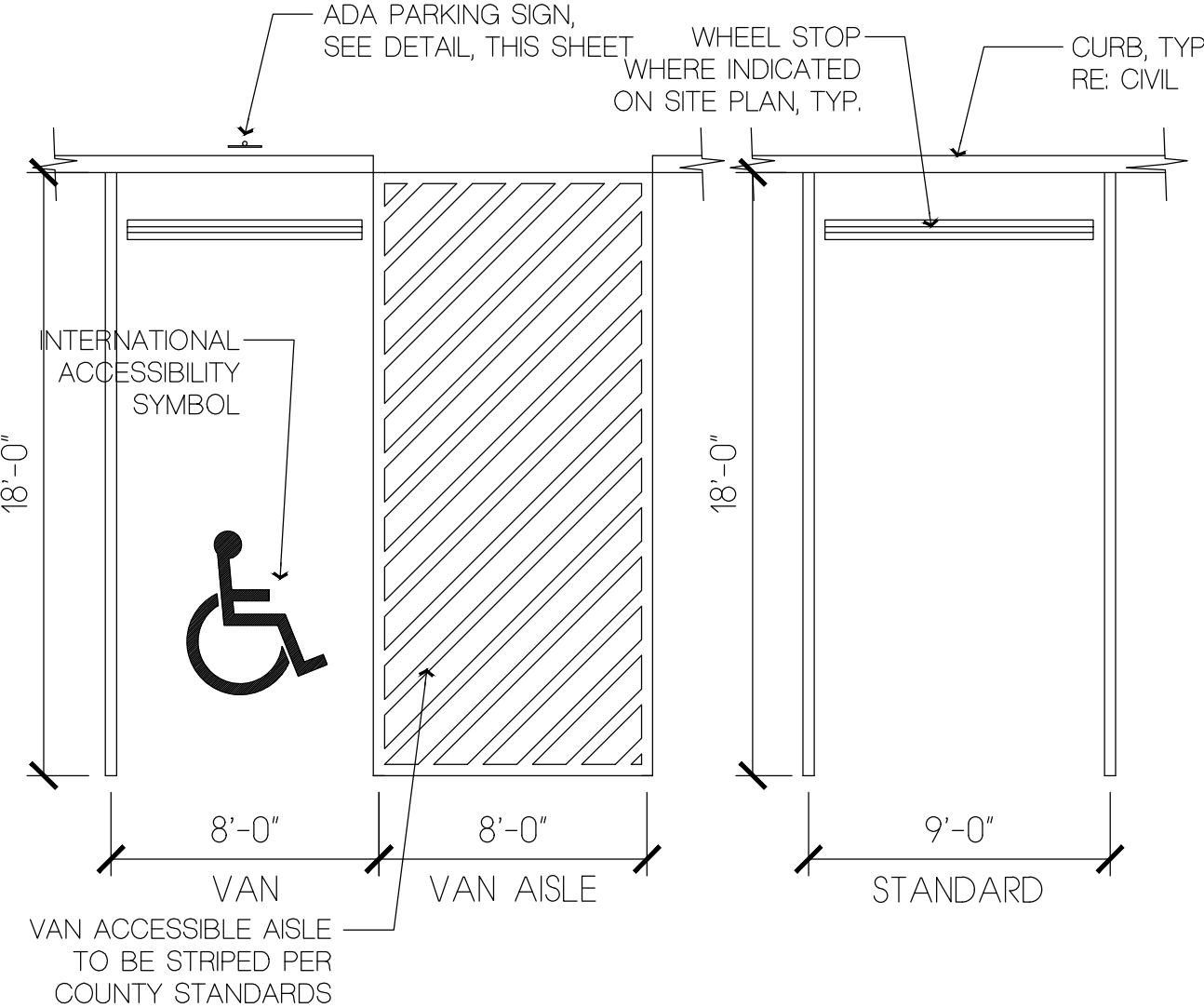
1. THIS PROJECT IS LOCATED IN THE ROLLING THUNDER BUSINESS PARK PUD (PUD-08-002) & PUD AMENDMENT FILED UNDER RECEPTION #22165352.
2. FIRE PROTECTION: FALCON FIRE DISTRICT.
3. OWNERSHIP AND MAINTENANCE OF PRIVATE ROADS, PRIVATE DETENTION PONDS/PERMANANT WATER QUALITY BMPs AND DRAINAGE AREAS WILL BE THE RESPONSIBILITY OF THE PROPERTY OWNERS ASSOCIATION (POA).
4. DEVELOPMENT OF THE PROPERTY SHALL BE IN ACCORDANCE WITH THE THE ROLLING THUNDER BUSINESS PARK PUD (PUD-08-002) & PUD AMENDMENT FILED UNDER RECEPTION #22165352. MODIFICATIONS SHALL BE SUBJECT TO THE LIMITATIONS CONTAINED IN THE EL PASO COUNTY LAND DEVELOPMENT CODE AS AMENDED.
5. PARKING LOT LIGHTING SHALL BE TWENTY FEET (20') MAXIMUM HEIGHT, ALL WALL PACK, UPWARD AND SIGN LIGHTING SHALL NOT IMPACT ADJACENT PROPERTIES.
6. SIGNS SHALL CONFORM TO SECTION 62.10 OF THE EL PASO COUNTY LAND DEVELOPMENT CODE AS AMENDED.
7. LANDSCAPING SHALL FOLLOW THE CONCEPT LANDSCAPE PLAN IN THE APPROVED PUD AND MEET THE EL PASO COUNTY LANDSCAPING REQUIREMENTS IN THE LAND DEVELOPMENT CODE AS AMENDED.
8. HANDICAPPED PARKING SPACE DESIGN SHALL MEET ALL COUNTY AND ADA CRITERIA:  
A. RAMPs SHALL NOT BE PLACES IN HANDICAPPED ACCESS AISLE.  
B. H/C STALLS AND ACCESS AISLES MAY NOT EXCEED A 2% SLOPE IN ANY DIRECTION, TYP.  
C. HANDICAPPED RAMPS MAY NOT EXCEED A SLOPE OF 1:12.  
D. MINIMUM WIDTH FOR HANDICAPPED RAMPS IS 36 INCHES.
9. SITE IS NOT WITHIN A FEMA DESIGNATED FLOODPLAIN PER FLOOD MAP NUMBER 08041C0535G. EFFECTIVE ON 12/07/2018.
10. THE PARTIES RESPONSIBLE FOR THIS PLAN HAVE FAMILIARIZED THEMSELVES WITH ALL CURRENT ACCESSIBILITY CRITERIA AND SPECIFICATIONS AND THE PROPOSED PLAN REFLECTS ALL SITE ELEMENTS REQUIRED BY THE APPLICABLE ADA DESIGN STANDARDS AND GUIDELINES AS PUBLISHED BY THE UNITED STATES DEPARTMENT OF JUSTICE. APPROVAL OF THIS PLAN BY EL PASO COUNTY DOES NOT ASSURE COMPLIANCE WITH THE ADA OR ANY REGULATIONS OR GUIDELINES ENACTED OR PROMULGATED UNDER OR WITH RESPECT TO SUCH LAWS.
11. INSTALL BUILDING ADDRESS AND UNIT NO. VISIBLE ON STREET SIDE OF BUILDING PER 2021 IBC & LOCAL FIRE DEPT. REGULATIONS.



ADA PARKING SIGN  
SCALE: 1" = 1'-0"

## SITE PLAN KEY NOTES

- 1 PROPOSED CONC. SIDEWALK, RE. CIVIL, TYP.
- 2 NEW ASPHALT PAVING WHERE INDICATED RE. CIVIL
- 3 PROPOSED TRASH ENCLOSURE, SEE DETAILS ON ELEVATIONS SHEET DP3
- 4 PROPOSED CONC. CURB, GUTTER, TYP. RE. CIVIL
- 5 EXISTING 6 FT. WIDE CONCRETE SIDEWALK TO REMAIN, TYP.
- 6 PROPOSED CONC. WHEEL STOP, TYP. WHERE INDICATED
- 7 ADA CURB RAMP PER COUNTY STANDARDS & ANSI A117.1-2017.
- 8 ADA PARKING SIGN, TYP. AT ADA STALLS, SEE DETAIL THIS SHEET.
- 9 PROPOSED LANDSCAPING AREA RE. LANDSCAPE PLANS.
- 10 PROPOSED MONUMENT SIGN
- 11 PROPOSED ENTRY DRIVE RE. CIVIL PER COUNTY STANDARDS.
- 12 PROPOSED INFILTRATION BASIN, RE. CIVIL.



TYP. PARKING STANDARDS  
SCALE: 3/16" = 1'-0"

## VICINITY MAP

NOT TO SCALE



## PROJECT TEAM

### PROPERTY OWNER

WD HOLDINGS, LLC  
30 E UNTAH ST.  
COLORADO SPRINGS, CO 80903  
(719) 492-0084

### ARCHITECT

BUCHER DESIGN STUDIO, INC.  
BRIAN K. BUCHER AIA, NCARB, ICC  
PRESIDENT, ARCHITECT  
12325 ORACLE BLVD. SUITE 101  
COLORADO SPRINGS, CO 80921  
(719) 484-0480

### PHOTOMETRICS ENGINEER

CHIARTANO ENGINEERING GROUP, LLC  
MICHAEL CHIARTANO, PE  
10186 MT. LINCOLN DR.  
PEYTON, CO 80831  
(719) 330-6823

### CONTRACTOR

WD CONSTRUCTION  
WILLIAM TIBBITT, PRESIDENT  
(719) 492-0084  
Bttibbitt@wdconstruction.com

### CIVIL ENGINEER

AUROM MAHOBIAN, PE, LEED, ENV SP  
SK DESIGN GROUP, INC.  
333 PERRY ST. SUITE 209  
CASTLE ROCK, CO 80104  
amahobian@skdg.com  
(913) 219-1818

### LANDSCAPE ARCHITECT

BILL GUMAN, PLA, ASLA, APA  
WILLIAM GUMAN & ASSOCIATES, LTD.  
731 NORTH WEBER ST.  
COLORADO SPRINGS, CO 80903  
(719) 633-9700

## PROPERTY DATA

PROJECT ADDRESS: 10707 MALTESE POINT  
PEYTON, CO 80831

TAX SCHEDULE NO.: 5311101012

LEGAL DESCRIPTION: LOT 12 ROLLING THUNDER BUSINESS PARK

COUNTY ZONING: PUD

PLAT NO: R12872

LOT SIZE: 50,855 S.F.(1.17 acres)

BUILDING SETBACKS: SOUTH = 25 FT.  
NORTH & WEST = 20 FT.  
EAST = NONE

LANDSCAPE SETBACKS: SOUTH,NORTH,WEST = 10 FT.  
EAST = NONE

BUILDING HEIGHT: 22 FEET (45 FEET MAX)

## PROJECT/BUILDING DATA

PROJECT NAME: WD ROLLING THUNDER CORE & SHELL.

PROJECT DESCRIPTION: PROPOSED CORE & SHELL BUILDING (PHASED) AND SITE DEVELOPMENT.

PROPOSED OCCUPANCY USE: GENERAL OFFICE, MEDICAL OFFICE, MERCANTILE & ALL OTHER ALLOWED USES IN PUD.

CONSTRUCTION TYPE: II-B

FIRE SPRINKLER SYSTEM: NONE

BUILDING AREA(S) /COVERAGE: PHASE 1: 6,550 S.F. / 12.9%  
PHASE 2: 2,400 S.F. / 4.7%

TOTAL AREA OF TWO PHASES: 8,950 S.F.

TOTAL STRUCTURAL COVERAGE: 17.6 % (MAX. 19.66%)

LANDSCAPING AREA: 14,268 S.F. (28%)

IMPERMEABLE SURFACE AREA: 36,588 S.F. (72%)

## OFF-STREET PARKING

PHASE 1: 30 SPACES REQUIRED

MEDICAL OFFICE: 3,550 @ 1 PER 200 = 18

COMMERCIAL CENTER: 3,000 @ 1 PER 250 SQ. FT. = 12

PHASE 2: 10 SPACES REQUIRED

COMMERCIAL CENTER: 2,400 @ 1 PER 250 SQ. FT. = 10


40 TOTAL SPACES REQUIRED / 46 SPACES PROVIDED

2 DISABLED SPACES REQ'D / 2 PROVIDED

## APPLICABLE AUTHORITIES/CODES

EL PASO COUNTY LAND DEVELOPMENT CODE  
FALCON FIRE PROTECTION DISTRICT  
2009 IFC (INTERNATIONAL FIRE CODE)  
2017 ICC A117.1 (ANSI)  
2021 IBC (INTERNATIONAL BUILDING CODE)

Copyright © 2024



**BUCHER**  
DESIGN STUDIO  
architecture+planning

12325 Oracle Blvd, Suite 111  
Colorado Springs, CO 80921  
(719) 484-0480

Brian K. Bucher, AIA

Architect

CO license no. C-4889

CA license no. C 23506

A PROPOSED  
CORE & SHELL  
BUILDING FOR

WD HOLDINGS  
LLC

10707 MALTESE POINT  
PEYTON, CO 80831

Sheet Title:

SITE PLAN/  
COVER SHEET

Drawing Status:

DEVELOPMENT  
PLAN

Revisions:

No. Description By Date

1. Description By Date

2. Description By Date

3. Description By Date

4. Description By Date

5. Description By Date

6. Description By Date

7. Description By Date

8. Description By Date

9. Description By Date

10. Description By Date

11. Description By Date

12. Description By Date

13. Description By Date

14. Description By Date

15. Description By Date

16. Description By Date

17. Description By Date

18. Description By Date

19. Description By Date

20. Description By Date

21. Description By Date

22. Description By Date

23. Description By Date

24. Description By Date

25. Description By Date

26. Description By Date

27. Description By Date

28. Description By Date

29. Description By Date

30. Description By Date

31. Description By Date

32. Description By Date

33. Description By Date

34. Description By Date

35. Description By Date

36. Description By Date

37. Description By Date

38. Description By Date

39. Description By Date

40. Description By Date

41. Description By Date

42. Description By Date

43. Description By Date

44. Description By Date

45. Description By Date

46. Description By Date

47. Description By Date

48. Description By Date

49. Description By Date

50. Description By Date

51. Description By Date

52. Description By Date

53. Description By Date

54. Description By Date

55. Description By Date

56. Description By Date

57. Description By Date

58. Description By Date

59. Description By Date

60. Description By Date

61. Description By Date

62. Description By Date

63. Description By Date

64. Description By Date

65. Description By Date

66. Description By Date

67. Description By Date

68. Description By Date

69. Description By Date

70. Description By Date

71. Description By Date

72. Description By Date

73. Description By Date

74. Description By Date

75. Description By Date

76. Description By Date

77. Description By Date

78. Description By Date

79. Description By Date

80. Description By Date

81. Description By Date

82. Description By Date

83. Description By Date

84. Description By Date

85. Description By Date

86. Description By Date

87. Description By Date

88. Description By Date

89. Description By Date

90. Description By Date

91. Description By Date

92. Description By Date

93. Description By Date

94. Description By Date

95. Description By Date

96. Description By Date

97. Description By Date

98. Description By Date

99. Description By Date

100. Description By Date

101. Description By Date

102. Description By Date

103. Description By Date

104. Description By Date

105. Description By Date

106. Description By Date

107. Description By Date

108. Description By Date

109. Description By Date

110. Description By Date

111. Description By Date

112. Description By Date

113. Description By Date

114. Description By Date

115. Description By Date

116. Description By Date

117. Description By Date

118. Description By Date

119. Description By Date

120. Description By Date

121. Description By Date

122. Description By Date

123. Description By Date

124. Description By Date

125. Description By Date

126. Description By Date

127. Description By Date

128. Description By Date

129. Description By Date

130. Description By Date

131. Description By Date

132. Description By Date

133. Description By Date

134. Description By Date

135. Description By Date

136. Description By Date

137. Description By Date

138. Description By Date

139. Description By Date

140. Description By Date

141. Description By Date

142. Description By Date

143. Description By Date

144. Description By Date

145. Description By Date

146. Description By Date

147. Description By Date

148. Description By Date

149. Description By Date

150. Description By Date

151. Description By Date

152. Description By Date

153. Description By Date

154. Description By Date

155. Description By Date

156. Description By Date

157. Description By Date

158. Description By Date

159. Description By Date

160. Description By Date

161. Description By Date

162. Description By Date

163. Description By Date

164. Description By Date

165. Description By Date

166. Description By Date

167. Description By Date

168. Description By Date

169. Description By Date

170. Description By Date

171. Description By Date

172. Description By Date

173. Description By Date

174. Description By Date

175. Description By Date

176. Description By Date

177. Description By Date

178. Description By Date

179. Description By Date

180. Description By Date

181. Description By Date

182. Description By Date

183. Description By Date

184. Description By Date

185. Description By Date

186. Description By Date

187. Description By Date

188. Description By Date

189. Description By Date

190. Description By Date

191. Description By Date