


ENG-SF18021-R4-CD-redlines.pdf Markup Summary

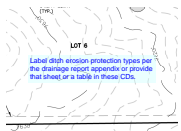
2 (1)



Subject: Cloud+
Page Index: 2
Date: 3/27/2019 10:24:15 AM
Author: dsdrice
Color: ■
Layer:
Space:
Page Label: 2

this is too high

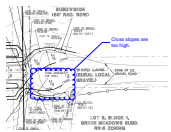
3 (1)



Subject: Text Box
Page Index: 3
Date: 3/26/2019 2:41:30 PM
Author: dsdrice
Color: ■
Layer:
Space:
Page Label: 3


Label ditch erosion protection types per the drainage report appendix or provide that sheet or a table in these CDs.

6 (2)



Subject: Cloud+
Page Index: 6
Date: 3/26/2019 2:51:47 PM
Author: dsdrice
Color: ■
Layer:
Space:
Page Label: 6

Cross slopes are too high.



Subject: Cloud+
Page Index: 6
Date: 3/26/2019 2:52:11 PM
Author: dsdrice
Color: ■
Layer:
Space:
Page Label: 6

Provide left and right EOP/EOG profiles.