

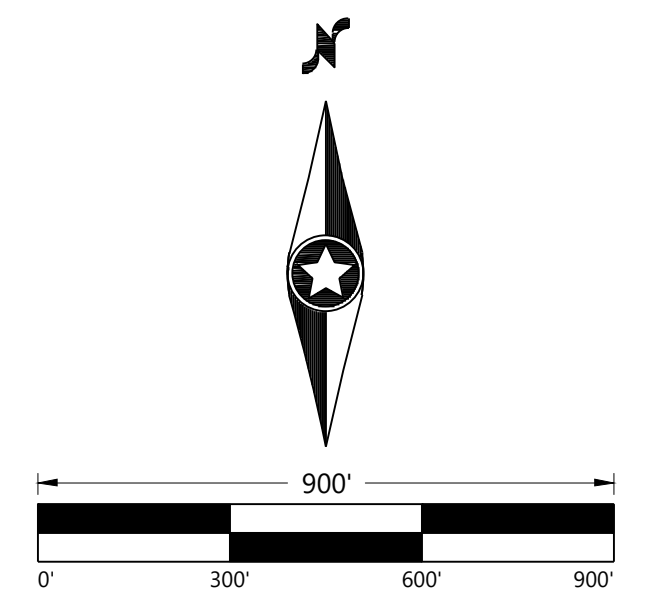


PREPARED FOR:



REVISIONS:

#	DATE	COMMENT
A	02/27/19	Issued for Review (30%)
B	03/27/19	Issued for Review (60%)
C	04/22/19	Permit Submittal Revisions
D	04/29/19	Issued for Grading Permit



Grazing Yak Solar

El Paso County, Colorado

Re-Seeding Plan

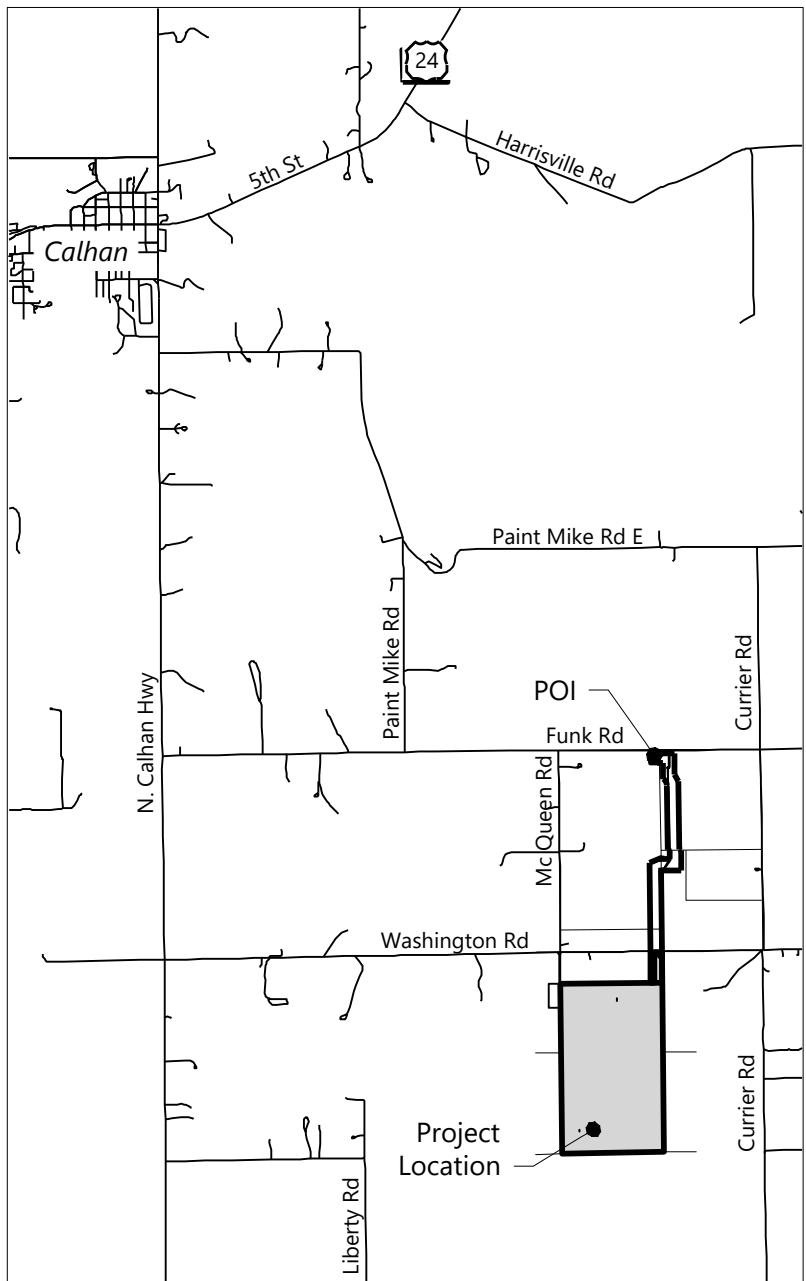
DATE: 04/29/2019

SHEET: PL.01

See Plan View 2 (This Sheet)

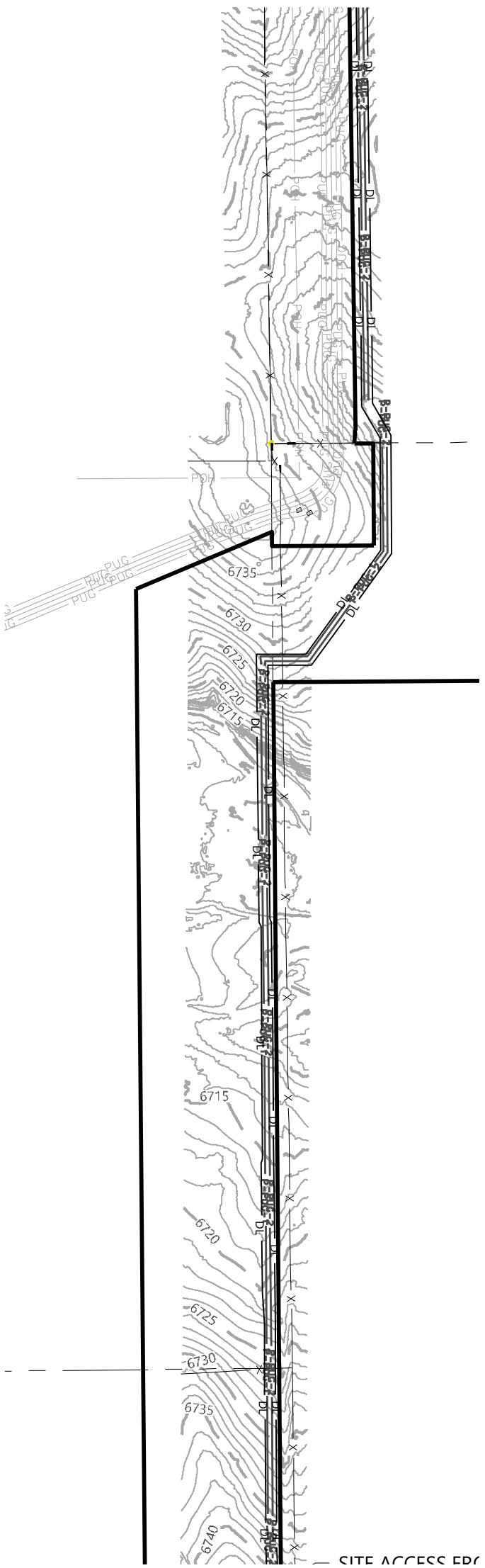
LEGEND & ABBREVIATIONS

---	EX. PROJECT BOUNDARY LINE
---	INVERTER BLOCK BOUNDARY
P-PUG-1	PROPOSED UNDERGROUND CIRCUIT 1
P-PUG-2	PROPOSED UNDERGROUND CIRCUIT 2
X	PROPOSED FENCE LINE
---	PROPOSED SOLAR TRACKER
---	BOUNDARY SET BACK LINE 10M
---	BOUNDARY SET BACK LINE 15M
---	PROPOSED GRAVEL ACCESS RD. (2500 FT.)
---	PROPOSED DIRT ACCESS RD. (13,425 FT.)
---	PROPOSED CAB
---	PROPOSED LAYDOWN AREA
---	PROPOSED PROTECTED CROSSING
---	RE-SEEDING
---	RE-SEEDING AS REQUIRED
DL	PROPOSED LIMITS OF DISTURBANCE
6775	PROPOSED INDEX CONTOUR LINE
6775	PROPOSED INTERVAL CONTOUR LINE
---	EX. INDEX CONTOUR LINE
---	EX. INTERVAL CONTOUR LINE
---	EX. SECTION LINE
---	EX. EASEMENT LINE
X	EX. FENCE LINE
POH	EX. OVERHEAD POWERLINE
PUG	EX. UNDERGROUND POWERLINE
FO	EX. FIBER OPTIC LINE
---	EX. GRAVEL ROAD
---	EX. ASPHALT PAVEMENT ROAD



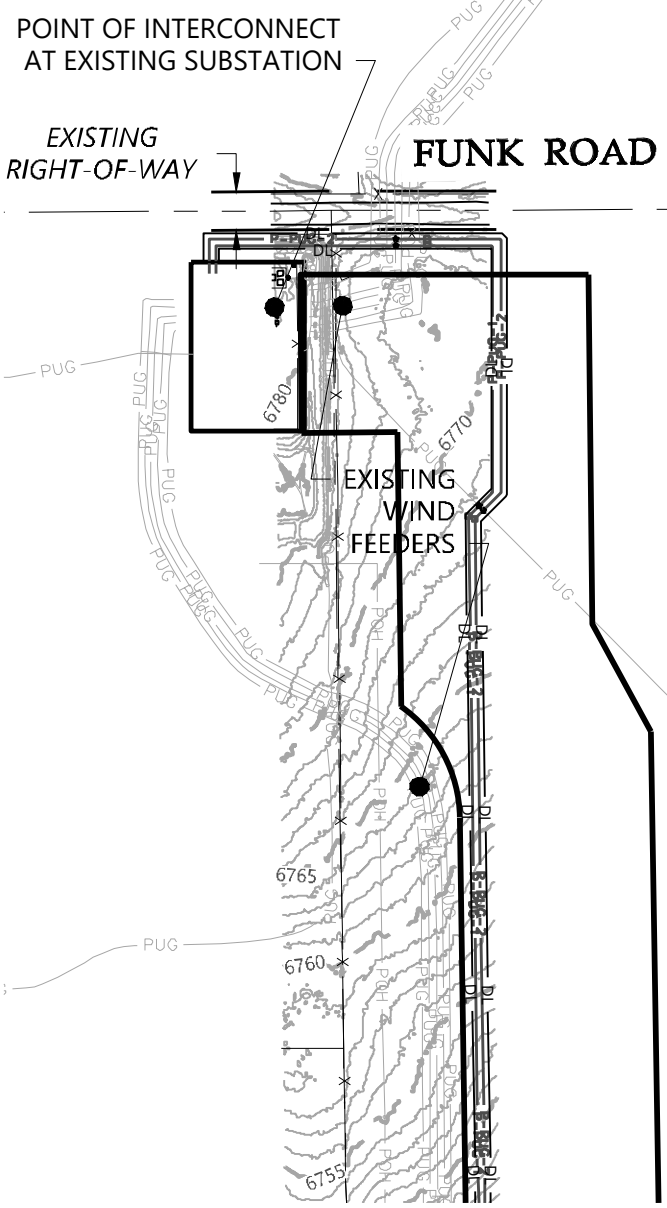
VICINITY MAP
Scale: 1" = 5000'

See Plan View 1 (This Sheet)



See Plan View 3 (This Sheet)

2 Plan View 2
1" = 300'



See Plan View 2 (This Sheet)

1 Plan View 1
1" = 300'

3 Plan View 3
1" = 300'

