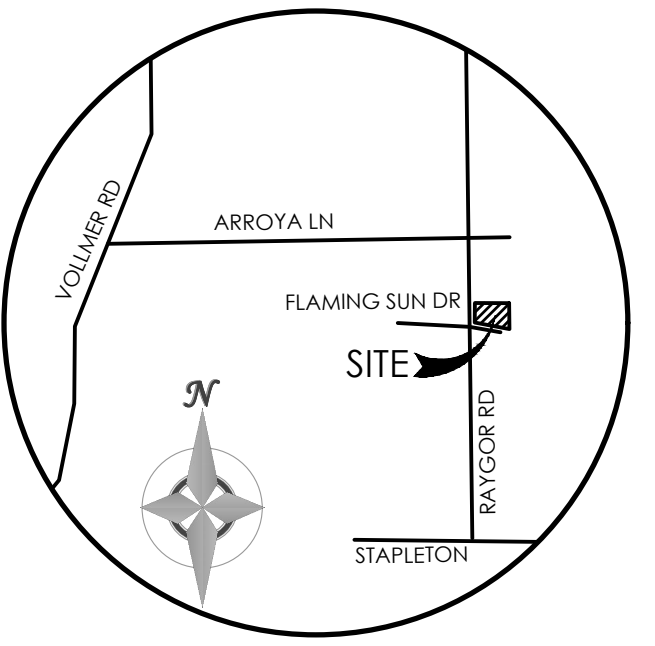


Please include a table with the following information:

Owner Name, contact telephone number and email
 Applicant name (if not same as owner), email and telephone number

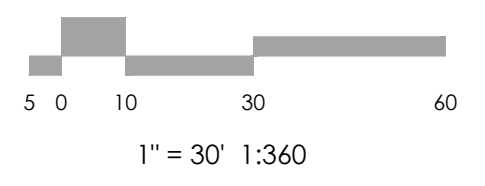

Show on the plan:
 Photometric plan depicting the lighting levels (foot candles) throughout the property; at the property lines and along any adjacent rights-of-way.
 Current plan does not show any lighting poles or fixtures proposed, please include in your plan along with details, heights of poles and fixtures.

Please refer to the Lighting plan checklist.



VICINITY MAP
NOT TO SCALE

BENCHMARK



REVISIONS

DESIGNED BY _____
 DRAWN BY _____
 CHECKED BY _____
 AS-BUILTS BY _____
 CHECKED BY _____

9750 FLAMING SUN DR

SITE LIGHTING PLAN

SL-1 MVE PROJECT
MVE DRAWING

JULY 10, 2022
SHEET 1 OF 1

PCD FILE NO.

- LEGEND**
- PROPERTY LINE
 - EASEMENT LINE
 - LOT LINE
 - BUILDING SETBACK LINE
 - ADJACENT PROPERTY LINE
- EXISTING**
- INDEX CONTOUR
 - INTERMEDIATE CONTOUR
 - CONCRETE AREA
 - BUILDING/BUILDING OVERHANG
 - SIGN
 - FENCE
 - SANITARY SEWER LEACH FIELD

Lighting Plan_V1.pdf Markup Summary

8/5/2022 10:48:37 AM (1)



Subject: Text Box
Page Label: [1] Plan 30SC
Author: Linda.Nguyen
Date: 8/5/2022 10:48:37 AM
Status:
Color: ■
Layer:
Space:

Please include a table with the following information:

Owner Name, contact telephone number and email
Applicant name (if not same as owner), email and telephone number

Show on the plan:
Photometric plan depicting the lighting levels (foot candles) throughout the property; at the property lines and along any adjacent rights-of-way.
Current plan does not show any lighting poles or fixtures proposed, please include in your plan along with details, heights of poles and fixtures.

Please refer to the Lighting plan checklist.

8/5/2022 10:49:09 AM (1)



Subject: File Attachment
Page Label: [1] Plan 30SC
Author: Linda.Nguyen
Date: 8/5/2022 10:49:09 AM
Status:
Color: ■
Layer:
Space: