

FILE LOCATION: S:\201120\006.LORSON RANCH AREA.D\F-H100.DWG\04 PLAN SET\SIDE DEVELOPMENT PLAN\SS1.DWG

RIDGE AT LORSON RANCH

EL PASO COUNTY, CO

PLANNED UNIT DEVELOPMENT AND PRELIMINARY PLAN

LOCATED IN THE SOUTHEAST & SOUTHWEST QUARTER OF SECTION 13, T15S, R65W OF THE 6TH P.M., EL PASO COUNTY, STATE OF COLORADO

GENERAL PROVISIONS:

STATEMENT OF INTENT: THE PURPOSE OF THIS PUD (PLANNED UNIT DEVELOPMENT) IS TO PROVIDE FOR 994 SINGLE-FAMILY DETACHED RESIDENTIAL UNITS, OPEN SPACE, UTILITIES, AND DRAINAGE.

AUTHORITY: THIS PUD IS AUTHORIZED BY CHAPTER 4 OF THE EL PASO COUNTY LAND DEVELOPMENT CODE, AS AMENDED, ADOPTED PURSUANT TO THE COLORADO PLANNED UNIT DEVELOPMENT ACT OF 1972, AS AMENDED.

APPLICABILITY: THE PROVISIONS OF THIS PUD SHALL RUN WITH THE LAND. THE LANDOWNERS, THEIR SUCCESSORS, HEIRS OR ASSIGNS SHALL BE BOUND BY THIS DEVELOPMENT PLAN, AS AMENDED AND APPROVED BY THE PLANNING AND COMMUNITY DEVELOPMENT DEPARTMENT DIRECTOR OR BOARD OF COUNTY COMMISSIONERS.

ADOPTION: THE ADOPTION OF THIS DEVELOPMENT PLAN SHALL EVIDENCE THE FINDINGS AND DECISIONS OF THE EL PASO COUNTY BOARD OF COUNTY COMMISSIONERS THAT THIS DEVELOPMENT PLAN FOR RIDGE AT LORSON RANCH IS IN GENERAL CONFORMITY WITH THE EL PASO COUNTY MASTER PLAN, EL PASO COUNTY POLICY PLAN AND APPLICABLE SMALL AREA PLAN(S); IS AUTHORIZED UNDER THE PROVISION OF THE EL PASO COUNTY LAND DEVELOPMENT CODE, AS AMENDED; AND THIS DEVELOPMENT PLAN COMPLIES WITH THE COLORADO PLANNED UNIT DEVELOPMENT ACT OF 1972, AS AMENDED.

RELATIONSHIP TO COUNTY REGULATIONS: THE PROVISIONS OF THIS DEVELOPMENT PLAN SHALL PREVAIL AND GOVERN THE DEVELOPMENT OF RIDGE AT LORSON RANCH PROVIDED; HOWEVER, THAT WHERE THE PROVISIONS OF THIS DEVELOPMENT PLAN DO NOT ADDRESS A PARTICULAR SUBJECT, THE RELEVANT PROVISIONS OF THE EL PASO COUNTY LAND DEVELOPMENT CODE, AS AMENDED AND IN EFFECT AT THE TIME OF THE PUD PLAN APPROVAL (OR OWNER ACKNOWLEDGE THE PUD CHANGES WITH CODE), OR ANY OTHER APPLICABLE RESOLUTIONS OR REGULATIONS OF EL PASO COUNTY, SHALL BE APPLICABLE.

ENFORCEMENT: TO FURTHER THE MUTUAL INTEREST OF THE RESIDENTS, OCCUPANTS, AND OWNERS OF THE PUD AND OF THE PUBLIC IN THE PRESERVATION OF THE INTEGRITY OF THIS DEVELOPMENT PLAN, THE PROVISIONS OF THIS PLAN RELATING TO THE USE OF LAND AND THE LOCATION OF COMMON OPEN SPACE SHALL RUN IN FAVOR OF EL PASO COUNTY AND SHALL BE ENFORCEABLE AT LAW OR IN EQUITY BY THE COUNTY WITHOUT LIMITATION ON ANY POWER OR REGULATION OTHERWISE GRANTED BY LAW.

CONFLICT: WHERE THERE IS MORE THEN ONE PROVISION WITHIN THE DEVELOPMENT PLAN THAT COVERS THE SAME SUBJECT MATTER, THE PROVISION WHICH IS MOST RESTRICTIVE OR IMPOSES HIGHER STANDARDS OR REQUIREMENTS SHALL GOVERN.

GENERAL NOTES:

- NO RESIDENTIAL LOTS SHALL HAVE DIRECT ACCESS TO COLLECTOR ROADWAY OR MINOR ARTERIAL ROADWAY CLASSIFICATIONS. ALL RESIDENTIAL LOTS WILL HAVE DIRECT ACCESS TO LOCAL RESIDENTIAL STREETWAYS.
- ALL WATER SYSTEM ELEMENTS AND SANITARY SEWERAGE CONDUITS AND THEIR ASSOCIATED APPURTENANCES SHALL BE DEDICATED TO THE WIDEFIELD WATER & SANITATION DISTRICT. ALL OTHER UTILITIES SHALL BE OWNED AS APPROPRIATED.
- ALL ELECTRICAL SERVICE SHALL BE PROVIDED BY MOUNTAIN VIEW ELECTRIC ASSOCIATION. ALL LOTS THROUGH WHICH MVEA UTILITIES WILL BE LOCATED WILL BE GIVEN UTILITY EASEMENTS AS REQUIRED.
- PUBLIC UTILITY DRAINAGE EASEMENTS SHALL BE PROVIDED ON ALL LOTS AS FOLLOWS:
FRONT: TEN FEET (10)
SIDE: FIVE FEET (5)
REAR: TEN FEET (10)
- STREET LIGHTS SHALL BE APPROVED BY EPC PCD AND WILL BE RESTRICTED TO MOUNTAIN VIEW ELECTRIC ASSOCIATIONS DETAILS AND SPECIFICATIONS.
- SITE LIGHTING WILL MEET THE REQUIREMENTS SET FORTH IN THE EL PASO COUNTY LAND DEVELOPMENT CODE, AS AMENDED, THE DECLARATION OF COVENANTS, CONDITIONS AND RESTRICTIONS FOR LORSON RANCH AND THE LORSON RANCH DESIGN GUIDELINES.
- FENCING: ALL PROPOSED FENCING IS SUBJECT TO DESIGN REVIEW COMMITTEE APPROVAL AS SET FORTH IN THE COVENANTS AND DESIGN GUIDELINES FOR LORSON RANCH.
- INTERNAL FENCING IS ALLOWED WITHIN INDIVIDUAL REAR & SIDE YARDS, UTILITY EASEMENTS, AND DRAINAGE EASEMENTS. FENCING DESIGN, MATERIALS, AND LAYOUT SHALL BE APPROVED BY THE DESIGN REVIEW COMMITTEE.
- NO FENCES SHALL IMPEDE DRAINAGE IN ANY WAY.
- NEW SIDEWALKS ARE TO BE 5" THICK AND SUBJECT TO THE DEVELOPER COLLATERALIZING AND INSTALLING SAID SIDEWALKS. THE FUTURE LOT OWNER OR BUILDER IS RESPONSIBLE FOR REPAIR OF ANY DAMAGES AFTER THE INITIAL INSTALLATION.
- THE MAILBOX KIOSK WILL BE DETERMINED WITH EACH FINAL PLAT AND IN COORDINATION WITH THE U.S. POSTAL SERVICE. MINOR CHANGES TO RIGHT-OF-WAY, EASEMENTS AND LOTS WITH MAILBOX KIOSK DESIGN WILL NOT REQUIRE AMENDMENT TO THIS PUD/PRELIMINARY PLAN.
- INDIVIDUAL LOT SIDE YARD SWALES SHALL BE CONSTRUCTED DURING INDIVIDUAL LOT CONSTRUCTION/ LANDSCAPING TO PROVIDE ADEQUATE DRAINAGE. WINDOW WELLS ARE PERMITTED WITHIN THE SIDE YARD DRAINAGE EASEMENTS THOUGH THESE SHALL NOT BE FLUSH TO THE GROUND. WINDOW WELLS SHALL BE HIGHER THAN THE ANTICIPATED DEPTH OF DRAINAGE IN THE SIDE YARD SWALES.
- GRASS BUFFER BMPs WILL BE MAINTAINED IN ACCORDANCE WITH A PERMANENT BMP AGREEMENT AND EASEMENT AND O&M MANUAL TO BE RECORDED AT THE TIME OF FINAL PLAT.
- THE SUBDIVIDER/DEVELOPER HAS FAMILIARIZED ITSELF WITH CURRENT AMERICANS WITH DISABILITIES ACT (ADA) LAWS AND ACCESSIBILITY STANDARDS AND HAS LAID OUT THE PLAT AND ASSOCIATED GRADING AND CONSTRUCTION PLANS SO THAT ALL SITE ELEMENTS MEET THE APPLICABLE ADA DESIGN STANDARDS AS PUBLISHED BY THE UNITED STATES DEPARTMENT OF JUSTICE. APPROVAL OF THIS PLAN AND ASSOCIATED CONSTRUCTION DOCUMENTS BY EL PASO COUNTY DOES NOT ASSURE COMPLIANCE WITH THE ADA OR ANY REGULATIONS OR GUIDELINES ENACTED OR PROMULGATED UNDER OR WITH RESPECT TO SUCH LAWS. IT IS THE RESPONSIBILITY OF THE DEVELOPER/HOME BUILDER TO ENSURE ADA ACCESSIBILITY DURING CONSTRUCTION OF THE SIDEWALKS.

STREETS:

- ALL STREETS SHALL BE PUBLIC AND SHALL BE NAMED AND CONSTRUCTED TO EL PASO COUNTY STANDARDS, DEDICATED TO EL PASO COUNTY FOR AND UPON ACCEPTANCE BY EL PASO COUNTY, AND SHALL BE MAINTAINED BY EL PASO COUNTY DEPARTMENT OF TRANSPORTATION.
- LANDSCAPING AREAS, COMMON OPEN SPACE AND BUFFERS SHALL BE OWNED AND MAINTAINED BY THE LORSON RANCH METROPOLITAN DISTRICT.
- STREETS WITHIN THIS DEVELOPMENT PROVIDE FOR LEVELS OF VEHICULAR CIRCULATION REQUIRED BY THE TRAFFIC STUDY. SIDEWALKS SHALL BE PROVIDED ON BOTH SIDES OF ALL STREETS AS ILLUSTRATED ON THIS PLAN.
- A DETAILED ANALYSIS OF THE NOISE IMPACTS OF FONTAINE BLVD. ON THE PROPOSED RIDGE AT LORSON RANCH RESIDENTIAL DEVELOPMENT, TO BE LOCATED WITHIN THE LORSON RANCH DEVELOPMENT IN EL PASO COUNTY, COLORADO" (LSC TRANSPORTATION CONSULTANTS, INC., MARCH 19, 2021) IS INCLUDED WITH THE SUBMITTAL PACKAGE. BASED ON THE STUDY AND THE CRITERIA CONTAINED IN THE EL PASO COUNTY ENGINEERING CRITERIA MANUAL, NO NOISE MITIGATION IS REQUIRED.

LANDSCAPE:

- COMMON OPEN SPACE AREAS SHALL BE XERISCAPED. URBAN PARK IMPROVEMENTS PROVIDED BY THE DEVELOPER MAY BE APPLIED TO PARK LAND DEDICATION AND/OR FEES WITH REVIEW AND APPROVAL BY EL PASO COUNTY PARKS. ANY URBAN PARK IMPROVEMENTS WILL BE COORDINATED AT A LATER DATE WITH EL PASO COUNTY PARKS AND PARK LAND AGREEMENTS.
- PARK SITE LOCATIONS HAVE BEEN LOCATED IN TRACTS AS SHOWN ON THE DRAWINGS. LOCATIONS ARE SUBJECT TO CHANGE PENDING FUTURE FINAL DESIGN. PARK SITE AMENITIES AND TIMING OF CONSTRUCTION ARE TO BE DETERMINED WITH FUTURE COORDINATION WITH THE EL PASO COUNTY PARK DEPARTMENT.
- LANDSCAPING AREAS, TRAILS, COMMON OPEN SPACE AND BUFFERS SHALL BE MAINTAINED BY THE LORSON RANCH METROPOLITAN DISTRICT.
- ANY LANDSCAPING WITHIN THE PUBLIC RIGHTS-OF-WAY WILL BE SUBJECT TO A LICENSE AGREEMENT WITH EL PASO COUNTY FOR OWNERSHIP AND MAINTENANCE RESPONSIBILITIES.
- ANY OBJECT WITHIN THE SITE DISTANCE TRIANGLE OR EASEMENT MORE THAN 30 INCHES ABOVE THE FLOWLINE ELEVATION OF THE ADJACENT ROADWAY SHALL CONSTITUTE A SIGHT OBSTRUCTION, AND SHALL BE REMOVED OR LOWERED. THE OBJECTS MAY INCLUDE BUT ARE NOT LIMITED TO BERMS, BUILDINGS, PARKED VEHICLES ON PRIVATE PROPERTY, CUT SLOPES, HEDGES, TREES, BUSHES, UTILITY CABINETS OR TALL CROPS. TREES MAY BE PERMITTED AT THE DISCRETION OF THE ECM ADMINISTRATOR IF PRUNED TO AT LEAST 8 FEET ABOVE THE FLOWLINE ELEVATION OF THE ADJACENT ROADWAY.
- THE MINIMUM HORIZONTAL CLEARANCE FOR SIDEWALKS AROUND UTILITY STRUCTURES, FURNITURE, AND OTHER ENCROACHMENTS SHALL PROVIDE SAFE CONDITIONS FOR PEDESTRIANS AND BICYCLISTS PER THE ENGINEERING CRITERIA MANUAL, AS AMENDED.
- TRAILS TO BE SOFT SURFACE TO MATCH EXISTING TRAILS FOUND WITHIN LORSON RANCH. ANY FUTURE TRAILS SHALL BE PUBLIC. FINAL TRAIL ALIGNMENT TO BE DETERMINED IN THE FIELD BASED ON GRADE, VEGETATION, AND OTHER EXISTING SITE FEATURES.
- ANY FUTURE NON-REGIONAL TRAILS SHALL BE OWNED AND MAINTAINED BY THE LORSON RANCH METROPOLITAN DISTRICT.

ARCHITECTURAL CONTROL COMMITTEE REVIEW:

- INDIVIDUAL UNIT BUILD OUT, DESIGN, AND ARCHITECTURAL STYLE SHALL BE IN ACCORDANCE TO ARCHITECTURAL CONTROL COMMITTEE RULES AND REGULATIONS OF THE LORSON RANCH CDD DISTRICT CDD#1 AS WELL AS THE DECLARATION OF THE COVENANTS, CONDITIONS AND RESTRICTIONS FOR LORSON RANCH, AND THE LORSON RANCH DESIGN GUIDELINES. PLEASE VISIT: WWW.LORSONRANCH.COM FOR MORE INFORMATION REGARDING REVIEW AND APPROVAL BY THE ARCHITECTURAL CONTROL COMMITTEE.

LEGAL DESCRIPTION:

A A PARCEL OF LAND IN THE SOUTHEAST QUARTER (SE 1/4) OF SECTION 13 AND THE NORTHEAST QUARTER (NE 1/4) OF SECTION 24, T15S, R65W OF THE 6th P.M., EL PASO COUNTY, COLORADO, BEING MORE PARTICULARLY DESCRIBED AS FOLLOWS,

BEGINNING AT THE INTERSECTION OF THE EAST-WEST CENTERLINE OF SAID SECTION 13 AND THE EASTERLY LINE OF THE 100 FOOT WIDE "TRI-STATE GENERATION AND TRANSMISSION ASSOCIATION INC. EASEMENT" AS RECORDED IN BOOK 2665 AT PAGE 715 AND IN BOOK 2846 AT PAGE 719 OF THE EL PASO COUNTY RECORDS FROM WHENCE THE CENTER QUARTER OF SAID SECTION 13 BEARS S89°31'44"W A DISTANCE OF 1,236.86 FEET;
THENCE N89°31'44"E ALONG SAID CENTERLINE A DISTANCE OF 1,424.38 FEET TO THE NORTHEAST CORNER OF AFORESAID SOUTHEAST QUARTER (SE 1/4) SECTION 13;
THENCE S00°13'33"E ALONG THE EASTERLY LINE THEREOF A DISTANCE OF 2,616.98 FEET TO THE SECTION CORNER COMMON TO SECTIONS 13 AND 24, T15S, R65W OF THE 6th P.M. AND SECTIONS 18 AND 19, T15S, R64W OF THE 6th P.M.;
THENCE S00°11'19"E ALONG THE EASTERLY LINE OF AFORESAID NORTHEAST QUARTER (NE 1/4) SECTION 24 A DISTANCE OF 2,011.91 FEET;
THENCE S89°25'43"W A DISTANCE OF 380.07 FEET;
THENCE S00°34'17"E A DISTANCE OF 76.83 FEET;
THENCE S89°25'43"W A DISTANCE OF 46.97 FEET;
THENCE N60°34'17"W A DISTANCE OF 40.00 FEET;
THENCE S89°25'43"W A DISTANCE OF 787.32 FEET;
THENCE S61°29'50"W A DISTANCE OF 40.94 FEET;
THENCE N88°30'10"W A DISTANCE OF 44.27 FEET;
THENCE N58°30'10"W A DISTANCE OF 41.38 FEET TO A NON-TANGENT CURVE;
THENCE 319.29 FEET ALONG THE ARC OF A CURVE TO THE RIGHT, SAID CURVE HAVING A RADIUS OF 1,030.00 FEET, A CENTRAL ANGLE OF 17°45'40";
THENCE N07°31'03"W A DISTANCE OF 663.92 FEET TO A POINT OF CURVE;
THENCE 189.64 FEET ALONG THE ARC OF A CURVE TO THE RIGHT, SAID CURVE HAVING A RADIUS OF 1,030.00 FEET, A CENTRAL ANGLE OF 10°32'56";
THENCE N07°31'03"W A DISTANCE OF 189.37 FEET BEARS N62°14'35"W;
THENCE N58°24'55"W, NON-TANGENT TO THE PREVIOUS COURSE, 79.22 FEET TO THE EASTERLY RIGHT OF WAY LINE OF WALLEYE DRIVE AS SHOWN ON THE PLAT OF "THE HILLS AT LORSON RANCH FILING NO 1" AS RECORDED UNDER RECEPTION NO. _____ IN THE EL PASO COUNTY, COLORADO RECORDS;

- THENCE ALONG SAID EASTERLY LINE THE FOLLOWING TWENTY-SIX (26) COURSES:
- THENCE N33°01'53"E A DISTANCE OF 64.00 FEET;
 - THENCE N13°07'56"W A DISTANCE OF 27.70 FEET;
 - THENCE N30°42'15"E A DISTANCE OF 26.72 FEET TO A POINT OF CURVE;
 - THENCE 90.69 FEET TO A POINT OF CURVE TO THE LEFT, SAID CURVE HAVING A RADIUS OF 632.00 FEET, A CENTRAL ANGLE OF 8°13'18";
THE CHORD OF 90.61 FEET BEARS N26°33'36"E TO A POINT OF TANGENT;
 - THENCE N22°28'57"E A DISTANCE OF 349.86 FEET TO A POINT OF CURVE;
 - THENCE 62.79 FEET ALONG A CURVE TO THE LEFT, SAID CURVE HAVING A RADIUS OF 1,032.00 FEET, A CENTRAL ANGLE OF 3°29'10";
THE CHORD OF 62.78 FEET BEARS N20°44'22"E TO A POINT OF TANGENT;
 - THENCE N18°59'47"E A DISTANCE OF 134.57 FEET;
 - THENCE N61°45'15"E A DISTANCE OF 29.46 FEET;
 - THENCE N18°59'47"E A DISTANCE OF 50.00 FEET;
 - THENCE N23°45'41"W A DISTANCE OF 29.46 FEET;
 - THENCE N18°59'47"E A DISTANCE OF 396.74 FEET;
 - THENCE N61°45'15"E A DISTANCE OF 29.46 FEET;
 - THENCE N18°59'47"E A DISTANCE OF 50.00 FEET;
 - THENCE N23°45'41"W A DISTANCE OF 29.46 FEET;
 - THENCE N18°59'47"E A DISTANCE OF 307.87 FEET;
 - THENCE N23°17'08"E A DISTANCE OF 106.97 FEET;
 - THENCE N18°59'47"E A DISTANCE OF 119.41 FEET;
 - THENCE N63°59'47"E A DISTANCE OF 25.46 FEET;
 - THENCE N18°59'47"E A DISTANCE OF 93.91 FEET;
 - THENCE N26°00'13"W A DISTANCE OF 36.77 FEET;
 - THENCE N18°59'47"E A DISTANCE OF 567.87 FEET;
 - THENCE N22°17'08"E A DISTANCE OF 106.97 FEET;
 - THENCE N61°35'11"E A DISTANCE OF 30.06 FEET;
 - THENCE N18°59'47"E A DISTANCE OF 50.00 FEET;
 - THENCE N23°47'26"W A DISTANCE OF 29.39 FEET TO A NON-TANGENT CURVE;
 - THENCE 267.95 FEET ALONG A CURVE TO THE RIGHT, SAID CURVE HAVING A RADIUS OF 868.00 FEET, A CENTRAL ANGLE OF 17°41'14";
THE CHORD OF 266.89 FEET BEARS N29°32'04"E TO A POINT OF TANGENT;
 - THENCE N38°22'41"E A DISTANCE OF 159.73 FEET TO THE NORTHERLY RIGHT-OF-WAY LINE OF GRAYLING DRIVE AS SHOWN ON THE AFORESAID PLAT OF "THE HILLS AT LORSON RANCH FILING NO 1";

- THENCE ALONG SAID NORTHERLY LINE THE FOLLOWING ELEVEN (11) COURSES:
- THENCE N5°37'19"W A DISTANCE OF 62.00 FEET;
 - THENCE S83°22'41"W A DISTANCE OF 33.94 FEET;
 - THENCE N51°37'19"W A DISTANCE OF 94.90 FEET TO A POINT OF CURVE;
 - THENCE 141.30 FEET ALONG A CURVE TO THE LEFT, SAID CURVE HAVING A RADIUS OF 630.00 FEET, A CENTRAL ANGLE OF 12°51'04";
THE CHORD OF 141.01 FEET BEARS N58°02'51"W TO A POINT OF TANGENT;
 - THENCE N64°28'23"W A DISTANCE OF 56.25 FEET;
 - THENCE N27°31'10"W A DISTANCE OF 33.27 FEET;
 - THENCE N64°28'23"W A DISTANCE OF 50.00 FEET;
 - THENCE S78°34'24"W A DISTANCE OF 33.27 FEET;
 - THENCE N64°28'23"W A DISTANCE OF 122.30 FEET TO A POINT OF CURVE;
 - THENCE 210.78 FEET ALONG A CURVE TO THE RIGHT, SAID CURVE HAVING A RADIUS OF 970.00 FEET, A CENTRAL ANGLE OF 12°27'02";
THE CHORD OF 210.37 FEET BEARS N58°14'52"W TO A POINT OF TANGENT;
 - THENCE N52°01'21"W A DISTANCE OF 85.54 FEET TO THE AFORESAID EASTERLY LINE OF THE 100 FOOT WIDE "TRI-STATE GENERATION AND TRANSMISSION ASSOCIATION INC. EASEMENT";
THENCE N38°22'41"E ALONG SAID WESTERLY LINE, 1,158.91 FEET TO THE POINT OF BEGINNING.

SAID PARCEL CONTAINS 8,993,976 SQUARE FEET (206.473 ACRES, MORE OR LESS).

BASIS OF BEARINGS:
THE NORTH LINE OF THE SOUTHEAST QUARTER OF SECTION 13, T15S, R65W OF THE 6th P.M. AS MONUMENTED AT THE CENTER QUARTER OF SAID SECTION 13 WITH A NO. 6 REBAR AND 3.25" ALUMINUM CAP STAMPED "NOLTE, T15S R65W, C1/4 S13, 2005, PLS 23044" AND AT THE QUARTER CORNER COMMON TO SECTION 13 AND SECTION 18, T15S, R64W WITH A NO. 6 REBAR AND 3.25" ALUMINUM CAP STAMPED "JR ENG LTD, T15S, R65W R64W, 1/4, S13 1 S18, 2002, RLS 31161", SAID LINE BEARS N89°31'44"E A DISTANCE OF 2663.24 FEET.

FLOODPLAIN NOTE:

THIS PROPERTY IS NOT LOCATED WITHIN A DESIGNATED FEMA FLOODPLAIN AS DETERMINED BY THE FLOOD INSURANCE RATE MAP, COMMUNITY MAP NUMBER "08041C0976G", EFFECTIVE DATE "DECEMBER 7, 2018".

SOILS:

A "GEOLOGY AND SOILS REPORT, THE RIDGE AT LORSON RANCH, EL PASO COUNTY, COLORADO" (RMG- ROCKY MOUNTAIN GROUP, MARCH 22, 2021) IS INCLUDED WITH THE SUBMITTAL PACKAGE, AS PART OF THIS REPORT, 134 EXPLORATORY TEST BORINGS WERE COMPLETED. GEOLOGIC HAZARDS (AS DESCRIBED IN SECTION 8.0 OF THE REPORT) WERE NOT FOUND TO BE PRESENT AT THIS SITE. POTENTIAL GEOLOGIC CONSTRAINTS (ALSO AS DESCRIBED IN SECTION 8.0 OF THE REPORT) WERE FOUND ON SITE TO INCLUDE: EXPANSIVE SOILS AND BEDROCK, FAULTS AND SEISMICITY, RADON, AND EROSION. WHERE AVOIDANCE IS NOT READILY ACHIEVABLE, THE EXISTING GEOLOGIC AND ENGINEERING CONDITIONS CAN BE SATISFACTORILY MITIGATED THROUGH PROPER ENGINEERING, DESIGN, AND CONSTRUCTION PRACTICES. IN ADDITION TO THE PREVIOUSLY IDENTIFIED MITIGATION ALTERNATIVES, SURFACE AND SUBSURFACE DRAINAGE SYSTEMS SHOULD BE IMPLEMENTED. EXTERIOR PERIMETER FOUNDATION DRAINS SHOULD BE INSTALLED AROUND BELOW-GRADE HABITABLE OR STORAGE SPACES. SURFACE WATER SHOULD BE EFFICIENTLY REMOVED FROM THE BUILDING AREA TO PREVENT PONDING AND INFILTRATION INTO THE SUBSURFACE SOIL.

LAND OWNER CERTIFICATION

IN WITNESS WHEREOF, THE AFOREMENTIONED LORSON LLC HAS EXECUTED THESE PRESENTS THIS _____ DAY OF _____, 20____ A.D., A COLORADO LIMITED LIABILITY COMPANY

AUTHORIZED AGENT, MANAGER _____

STATE OF COLORADO)
)SS.
EL PASO COUNTY)

THE ABOVE AND FOREGOING STATEMENT WAS ACKNOWLEDGED BEFORE ME THIS _____ DAY OF _____, 20____ A.D. BY

_____, WITNESS MY HAND AND SEAL:

_____, MY COMMISSION EXPIRES: _____

NOTARY PUBLIC _____

COUNTY CERTIFICATION

THIS REZONING REQUEST TO PUD HAS BEEN REVIEWED AND FOUND TO BE COMPLETE AND IN ACCORDANCE WITH BOARD RESOLUTION # _____ AND DATE _____, APPROVING THE PUD AND ALL APPLICABLE EL PASO COUNTY REGULATIONS.

CHAIR, BOARD OF COUNTY COMMISSIONERS _____ DATE _____

DIRECTOR, PLANNING AND COMMUNITY DEVELOPMENT _____ DATE _____

CLERK AND RECORDER CERTIFICATION

STATE OF COLORADO)
)SS.
EL PASO COUNTY)

I HEREBY CERTIFY THAT THIS PLAN WAS FILED IN MY OFFICE ON THIS _____ OF _____, 20____ AT _____ O'CLOCK A.M./P.M. AND WAS RECORDED PER _____

RECEPTION NO. _____

EL PASO COUNTY CLERK AND RECORDER _____

LAND USE:

CURRENT ZONING: PUD (PLANNED UNIT DEVELOPMENT)

PROPOSED ZONING: PUD (PLANNED UNIT DEVELOPMENT)

CURRENT LAND USE: AG, GRAZING LAND

PROPOSED LAND USE: SINGLE-FAMILY RESIDENTIAL; PUBLIC & PRIVATE STREETS; LANDSCAPE SETBACKS; PARKS/ OPEN SPACE; TRAIL CORRIDORS; UTILITY EASEMENTS; DRAINAGE & DETENTION FACILITIES; SIGNAGE

SITE DATA TABLE:

| | |
|---------------------------------------|--------------|
| TOTAL SITE ACREAGE | 206.473 AC |
| PROPOSED SINGLE-FAMILY DWELLING UNITS | 994 D.U. |
| PROPOSED GROSS DENSITY | 4.81 D.U./AC |

SITE DATA TABLE:


| TYPE OF USE | # ACRES PROVIDED | % OF PROPERTY |
|---|------------------|---------------|
| SINGLE FAMILY RESIDENTIAL (994 LOTS) | 121.869 AC | 59.02% |
| OPEN SPACE/ LANDSCAPE/ PARKS | 20.896 AC | 10.12% |
| POWERLINE EASEMENT (OPEN SPACE) | 6.439 AC | 3.12% |
| PUBLIC STREETS RIGHTS-OF-WAY | 47.914 AC | 23.21% |
| RIGHTS-OF-WAY RESERVATION (FUTURE MERIDIAN ROAD) | 9.355 AC | 4.53% |
| TOTAL | 206.473 AC | 100.0% |
| NOTE: TOTAL OPEN SPACE REQUIRED IS 10% OF TOTAL ACREAGE, 206.473 AC X .10 = 20.65 ACRES TOTAL OPEN SPACE PROVIDED IS 13.24% = 27.335 ACRES | | |

SHEET INDEX:

| | | |
|-------|---------|-------------------------|
| 01 | CS01 | PUD TITLE SHEET |
| 02 | DT02 | PUD TRACT MAP & DETAILS |
| 03-04 | DT03-04 | PUD DETAILS |
| 05-14 | SP01-10 | PUD SITE PLAN |
| 15-24 | LS01-10 | LANDSCAPE PLANS |

CONSULTANTS:

PLANNER/ LANDSCAPE ARCHITECT:



2435 RESEARCH PARKWAY,
SUITE 300
COLORADO SPRINGS, CO 80920
PHONE: (719) 575-0100
FAX : (719) 575-0206

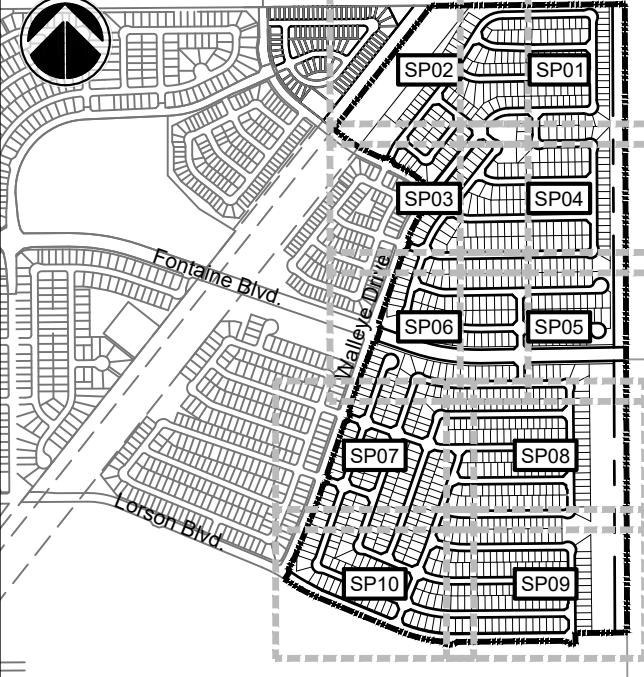
CIVIL ENGINEER:

CORE ENGINEERING GROUP
15004 1ST AVENUE S.
BURNSVILLE, MN 55308
PHONE: (719) 575-1100

OWNER/DEVELOPER:

LORSON LLC ET/ AL
212 N. WAHSATCH DR., SUITE 301
COLORADO SPRINGS, CO 80903
(719) 635-3200

VICINITY MAP:



PROJECT:

RIDGE AT LORSON RANCH
PLANNED UNIT DEVELOPMENT AND
PRELIMINARY PLAN

EL PASO COUNTY, CO
FIRST SUBMITTAL: APRIL 19, 2021

REVISION HISTORY:

| NO. | DATE | DESCRIPTION | BY |
|-----|------|-------------|----|
| | | | |
| | | | |
| | | | |
| | | | |

DRAWING INFORMATION:

PROJECT NO: 20.1129.006

DRAWN BY: RAF

CHECKED BY: JRA

APPROVED BY: JRA

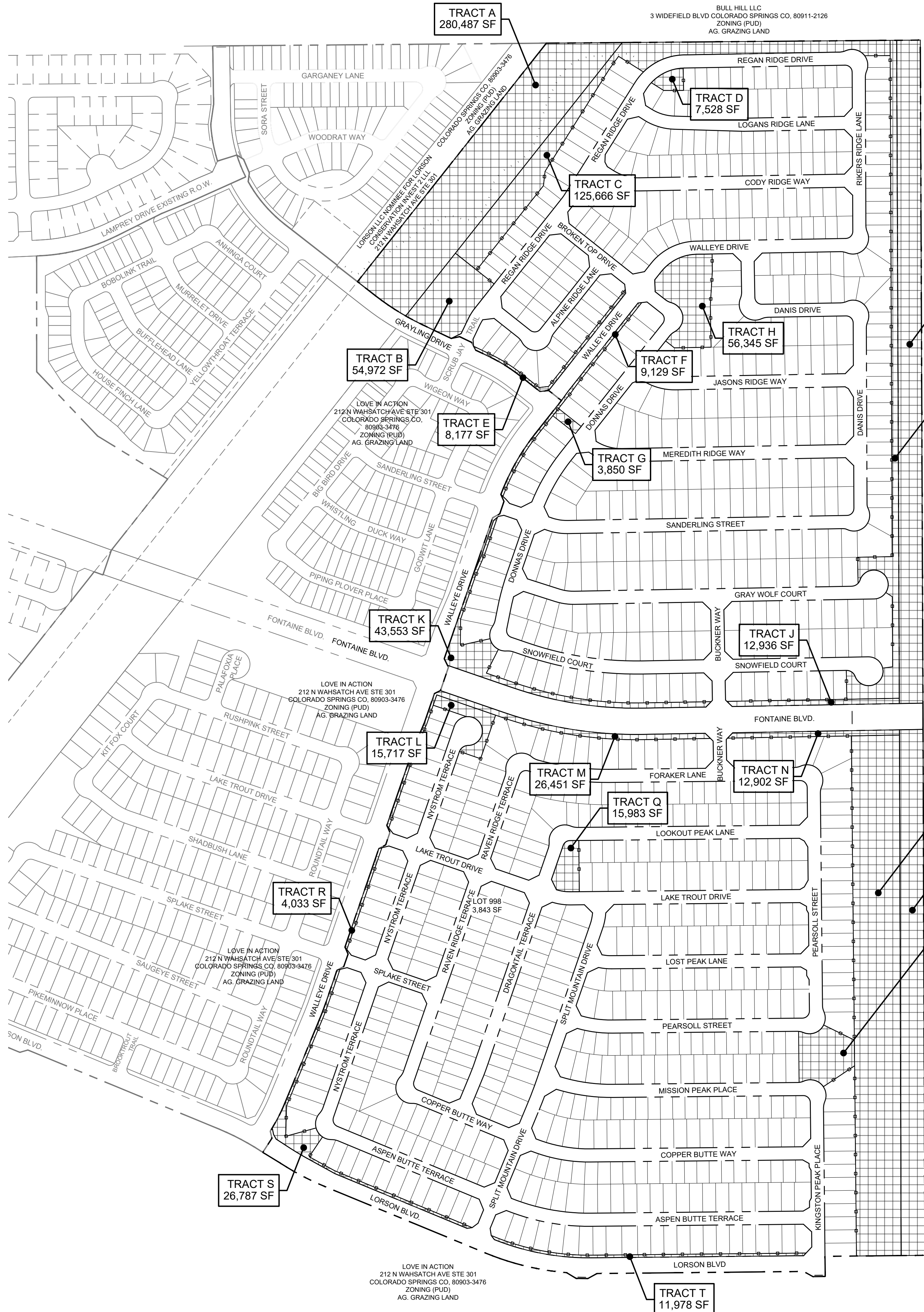
SHEET TITLE:

CS01

SHEET 01 OF 24

PCD FILE NO.:

FILE LOCATION: S:\20.1129.006\LORSON RANCH AREA\DF-H100.DWG\104 PLAN SET\DEVELOPMENT PLAN\DT01.DWG



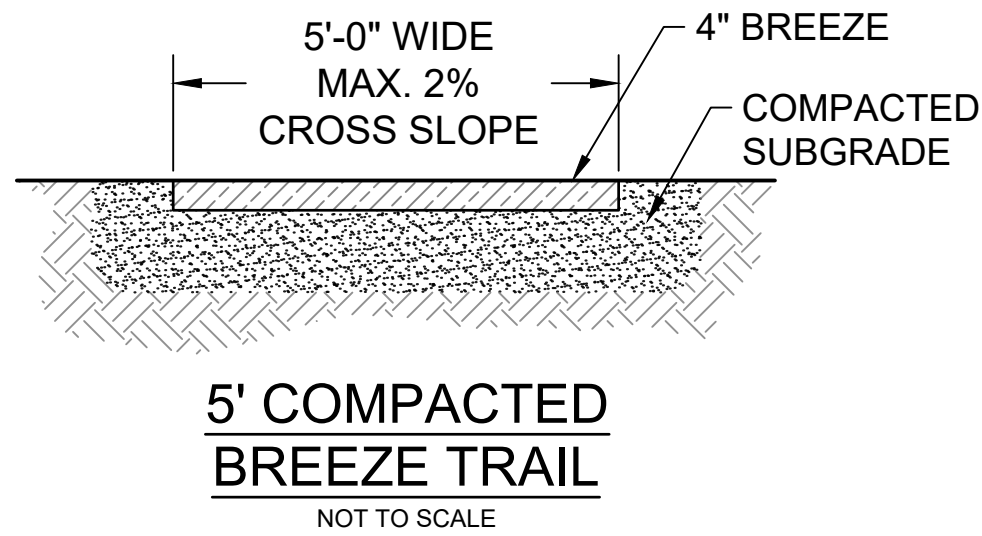
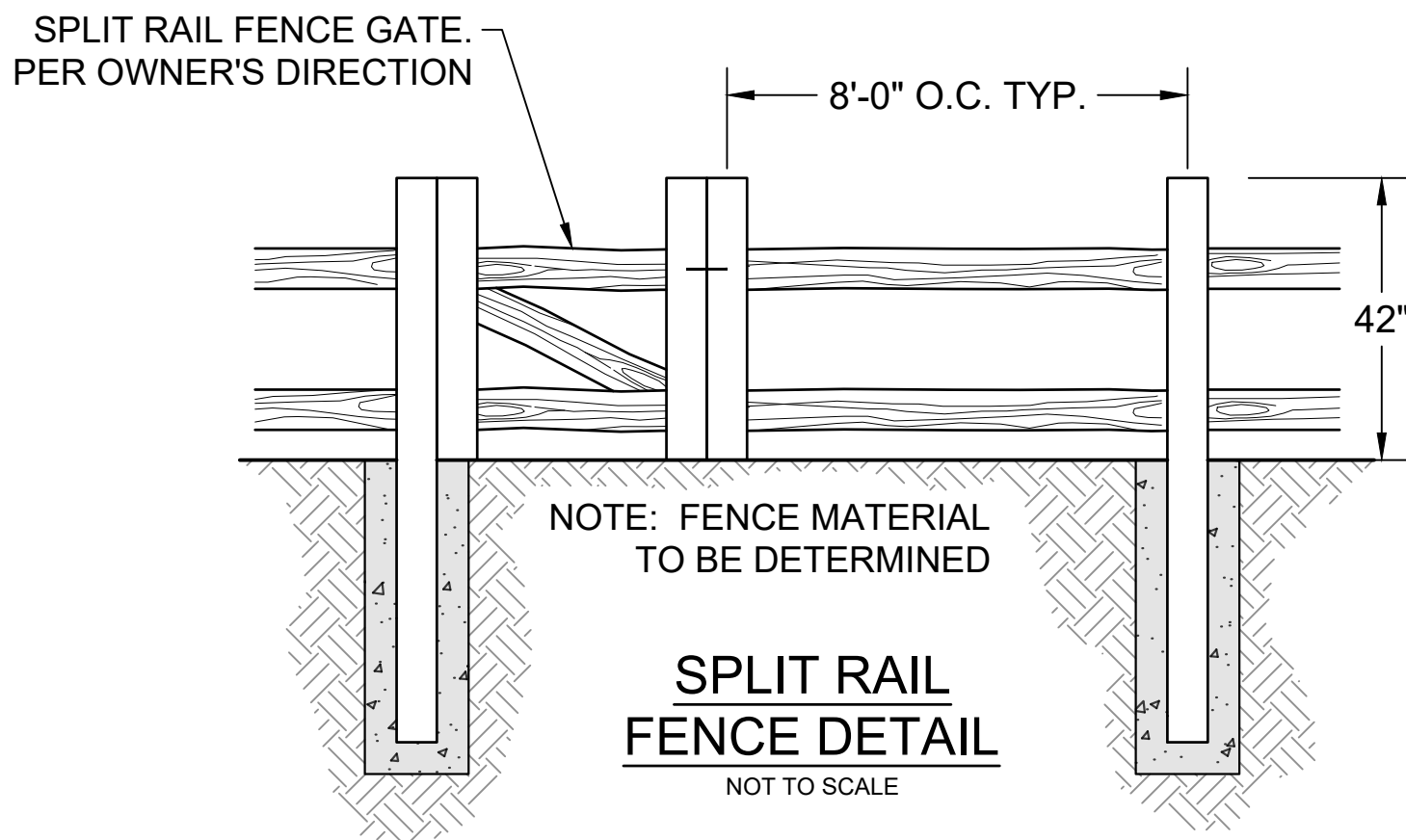
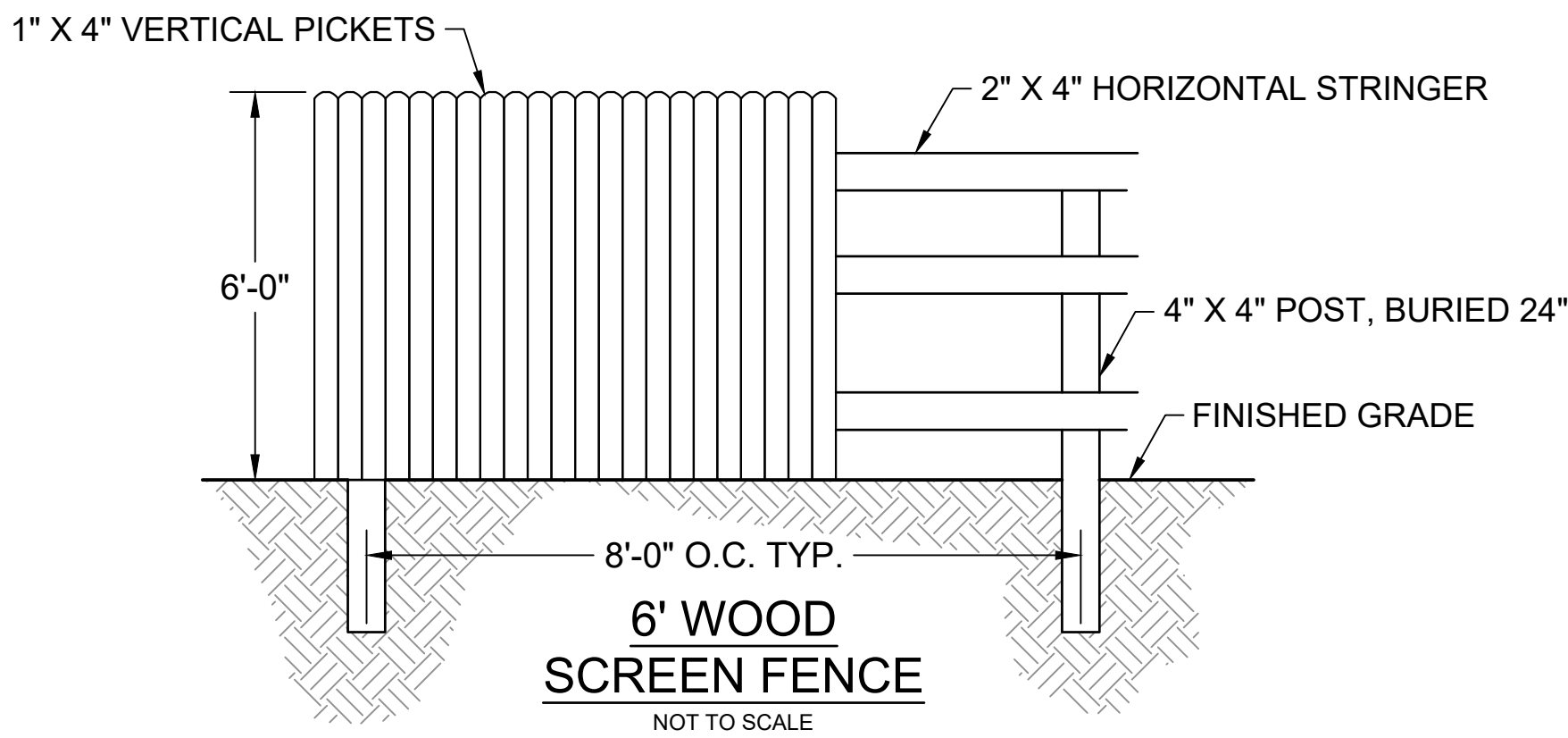
RIDGE AT LORSON RANCH

EL PASO COUNTY, CO
PLANNED UNIT DEVELOPMENT AND
PRELIMINARY PLAN

LOCATED IN THE NORTH HALF (N 1/2) SECTION 24 AND IN THE
SOUTH HALF (S 1/2) SECTION 13, T15S, R65W OF THE 6TH P.M.,
EL PASO COUNTY, STATE OF COLORADO

| TRACT | SIZE (SF) | LANDSCAPE/ OPEN SPACE/ TRAIL | POCKET PARK | SIGNAGE/ PUBLIC IMPROVEMENTS | DRAINAGE/ DETENTION | PUBLIC UTILITIES | ELECTRIC EASEMENT | OWNED BY | MAINTAINED BY |
|-----------|-----------|------------------------------------|----------------|------------------------------------|------------------------|---------------------|----------------------|----------|---------------|
| A | 280,487 | X | | | X | | X | LRMD | LRMD |
| B | 54,972 | X | | X | X | X | | LRMD | LRMD |
| C | 125,666 | X | | X | X | X | | LRMD | LRMD |
| D | 7,528 | X | X | X | X | X | | LRMD | LRMD |
| E | 8,177 | X | | X | X | X | | LRMD | LRMD |
| F | 9,129 | X | | X | X | X | | LRMD | LRMD |
| G | 3,850 | X | | X | X | X | | LRMD | LRMD |
| H | 56,346 | X | X | X | X | X | | LRMD | LRMD |
| I | 86,585 | X | | X | X | X | | LRMD | LRMD |
| J | 12,936 | X | | X | X | X | | LRMD | LRMD |
| K | 43,553 | X | | X | X | X | | LRMD | LRMD |
| L | 15,717 | X | | X | X | X | | LRMD | LRMD |
| M | 26,451 | X | | X | X | X | | LRMD | LRMD |
| N | 12,902 | X | | X | X | X | | LRMD | LRMD |
| O | 350,272 | X | | X | X | X | | LRMD | LRMD |
| P | 37,349 | X | X | X | X | X | | LRMD | LRMD |
| Q | 15,983 | X | X | X | X | X | | LRMD | LRMD |
| R | 4,033 | X | | X | X | X | | LRMD | LRMD |
| S | 26,787 | X | | X | X | X | | LRMD | LRMD |
| T | 11,978 | X | | X | X | X | | LRMD | LRMD |
| U | 227,354 | X | | X | X | X | | LRMD | LRMD |
| V | 180,169 | X | | X | X | X | | LRMD | LRMD |
| 1,598,223 | | | | | | | | | |

LRMD = LORSON RANCH METROPOLITAN DISTRICT



CONSULTANTS:
PLANNER/ LANDSCAPE ARCHITECT: 2435 RESEARCH PARKWAY, SUITE 300, COLORADO SPRINGS, CO 80920
PHONE: (719) 575-0100
FAX: (719) 575-0206
CIVIL ENGINEER: CORE ENGINEERING GROUP
15004 1ST AVENUE S. BURNSVILLE, MN 55308
PHONE: (719) 570-1100

OWNER/DEVELOPER:
LORSON LLC ET/ AL
212 N. WAHSATCH DR., SUITE 301
COLORADO SPRINGS, CO 80903
(719) 635-3200

VICINITY MAP:

PROJECT:
RIDGE AT LORSON RANCH
PLANNED UNIT DEVELOPMENT AND
PRELIMINARY PLAN
EL PASO COUNTY, CO
FIRST SUBMITTAL: APRIL 19, 2021

REVISION HISTORY:
NO. DATE DESCRIPTION BY

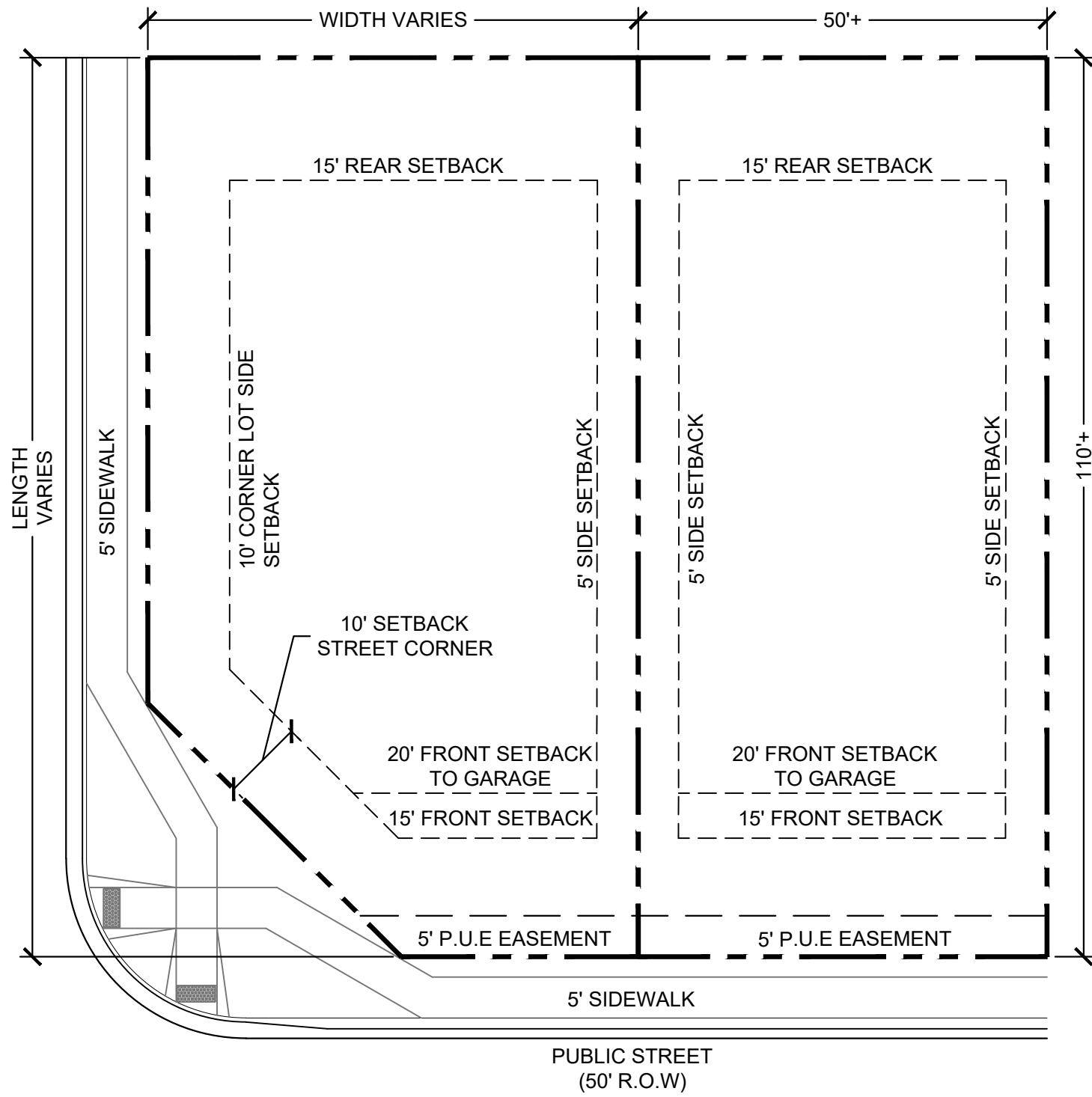
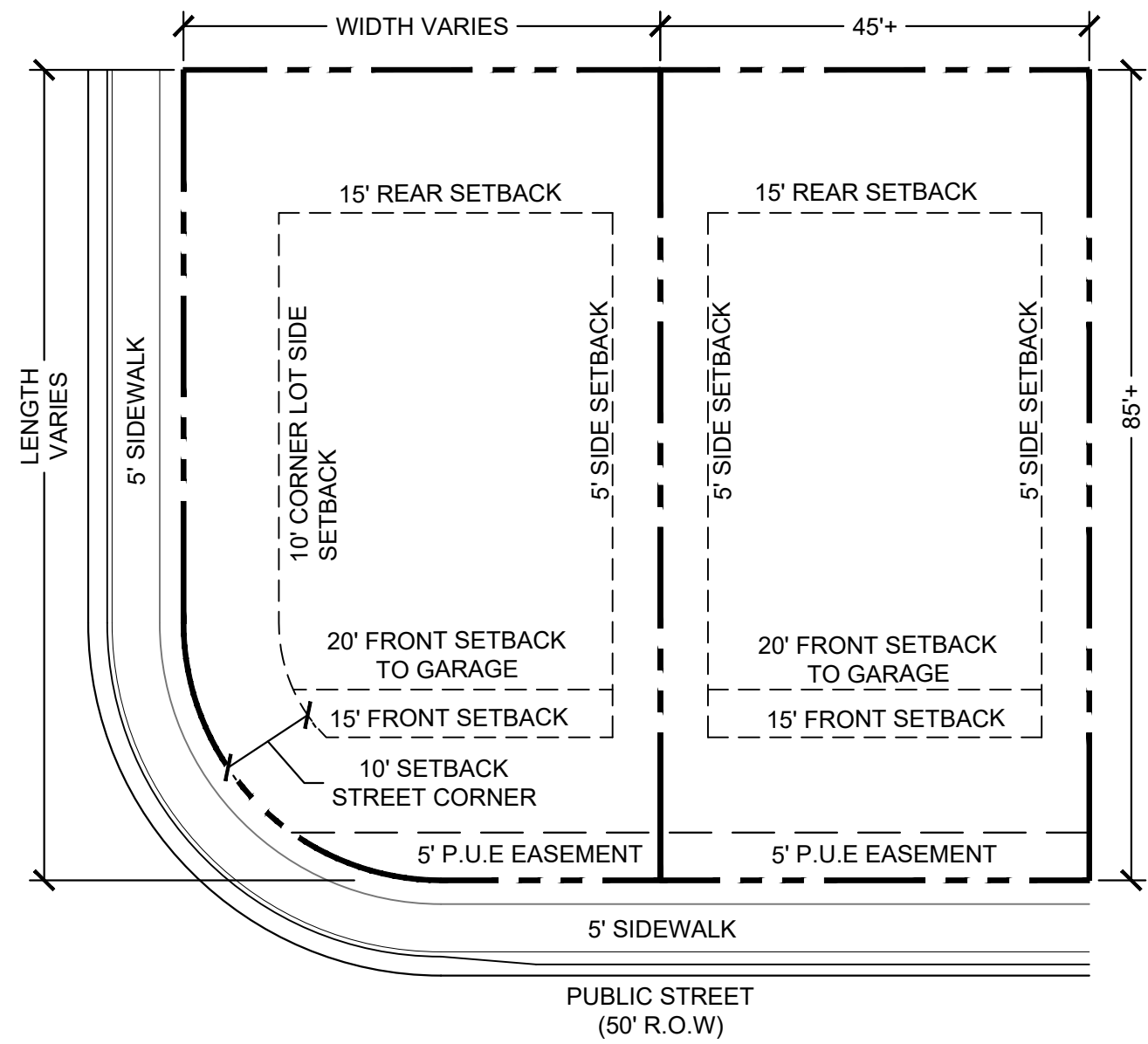
DRAWING INFORMATION:
PROJECT NO: 20.1129.006
DRAWN BY: RAF
CHECKED BY: JRA
APPROVED BY: JRA

SHEET TITLE:
PUD TRACT MAP
AND DETAILS

DT01
SHEET 02 OF 24

POD FILE NO.:

FILE LOCATION: S:\20.1129.006\LORSON RANCH AREA\DF-H1101.DWG\104 PLAN SET\SIDE DEVELOPMENT PLANNING\101.DWG



DIMENSIONAL STANDARDS AND GUIDELINES

DIMENSIONAL STANDARDS FOR LOTS 1-994

- MINIMUM LOT AREA:
 - DWELLING, SINGLE FAMILY: 3,825 SF
- MAXIMUM PERCENTAGE OF STRUCTURAL COVERAGE: NO MAXIMUM
- MAXIMUM STRUCTURAL HEIGHT: FORTY FIVE FEET (45')
- MINIMUM WIDTH OF LOT AT FRONT BUILDING SETBACK LINE: THIRTY FEET (30') OR AS OTHERWISE SHOWN.
- PROJECTIONS INTO SETBACKS ARE GOVERNED BY THE EL PASO COUNTY LAND DEVELOPMENT CODE, AS AMENDED.
WINDOW WELLS ARE PERMITTED WITHIN THE SIDE YARD DRAINAGE EASEMENTS THOUGH THESE SHALL NOT BE FLUSH TO THE GROUND.
WINDOW WELLS SHALL BE HIGHER THAN THE ANTICIPATED DEPTH OF DRAINAGE IN THE SIDE YARD SWALES
- SETBACK REQUIREMENTS (SEE DETAILS):
 - FRONT YARD: TWENTY FEET (20') TO FACE OF GARAGE
FIFTEEN FEET (15') TO FACE OF HOUSE
 - SIDE YARD: FIVE FEET (5')
 - REAR YARD: FIFTEEN FEET (15')
 - CORNER YARD (NON-DRIVEWAY SIDE): TEN FEET (10')
- ACCESSORY STRUCTURE STANDARDS:
 - MAXIMUM ACCESSORY STRUCTURE HEIGHT: TEN FEET (10')
- SETBACK REQUIREMENTS:
 - SIDE YARD: FIVE FEET (5')
 - REAR YARD: FIVE FEET (5')

DEVELOPMENT STANDARDS AND GUIDELINES

PRINCIPAL USES:

- THERE SHALL ONLY BE ONE (1) PRINCIPAL (PRIMARY) USE OF SINGLE-FAMILY RESIDENCE PER LOT.
- ALLOWED USES INCLUDE: SINGLE FAMILY RESIDENTIAL, MAIL KIOSKS, TRAIL CORRIDORS, DEVELOPMENT SIGNAGE, ENTRY MONUMENT SIGNAGE, PEDESTRIAN WALKWAYS, FENCING, UTILITIES, METRO DISTRICT FACILITIES, STORMWATER FACILITIES, DRAINAGE IMPROVEMENTS, OPEN SPACE AND LANDSCAPE IMPROVEMENTS, PARKS AND ASSOCIATED PARK RELATED EQUIPMENT, AND OTHER USES ALLOWED PER THE DECLARATION OF COVENANTS, CONDITIONS, AND RESTRICTIONS FOR LORSON RANCH, AND THE LORSON RANCH DESIGN GUIDELINES.

*PRINCIPAL USES ARE SUBJECT TO THE REQUIREMENTS OF THE EL PASO COUNTY LAND DEVELOPMENT, AS AMENDED

TEMPORARY USES:

- MODEL HOME/SUBDIVISION SALES OFFICE
- CONSTRUCTION EQUIPMENT AND FIELD OFFICES ONLY WHEN ASSOCIATED WITH A PERMITTED USE
- YARD OR GARAGE SALES

*TEMPORARY USES ARE SUBJECT TO THE REQUIREMENTS OF THE EL PASO COUNTY LAND DEVELOPMENT, AS AMENDED

ACCESSORY USES:

- RESIDENTIAL HOME OCCUPATION TO BE PER THE EL PASO COUNTY LAND DEVELOPMENT CODE, AS AMENDED.
- RESIDENTIAL DAY CARE TO BE PER THE EL PASO COUNTY LAND DEVELOPMENT CODE, AS AMENDED.
- SOLAR ENERGY SYSTEMS PERMITTED FOR PERSONAL USE ONLY AS PART OF THE MAIN STRUCTURE PER THE EL PASO COUNTY LAND DEVELOPMENT CODE, AS AMENDED.
- PERSONAL USE GREEN HOUSE OR GARDEN. GROWING OF MARIJUANA IS NOT PERMITTED.
- MOTHER-IN-LAW QUARTERS AS PART OF THE MAIN STRUCTURE. ONLY 1 PER LOT.

*ACCESSORY USES ARE SUBJECT TO THE REQUIREMENTS OF THE EL PASO COUNTY LAND DEVELOPMENT, AS AMENDED

TYPICAL LOT NOTES:

- LOCATION OF PRIVATE 5' WIDE SIDEWALKS TO FRONT ENTRY TO BE DETERMINED BY INDIVIDUAL HOUSE INGRESS/ EGRESS CONFIGURATION.
- OWNER/ BUILDER TO ENSURE DRIVEWAYS DO NOT CONFLICT WITH PEDESTRIAN RAMP TRANSITIONS.
- ALL SIGHT DISTANCE TRIANGLES MUST BE WITHIN THE PUBLIC RIGHT-OF-WAY OR A SIGHT DISTANCE EASEMENT. IF THE LINE OF SIGHT CROSSES ONTO PRIVATE PROPERTY, A "SIGHT DISTANCE EASEMENT" SHALL BE DEDICATED TO EL PASO COUNTY TO PROVIDE THE REQUIRED SIGHT DISTANCE AT TIME OF FINAL PLAT. MAINTENANCE OF A SIGHT DISTANCE EASEMENT SHALL BE THE RESPONSIBILITY OF THE PROPERTY OWNER OR METROPOLITAN DISTRICT UNLESS OTHERWISE APPROVED BY THE COUNTY.
- NO LANDSCAPING SHALL OBSTRUCT SIGHT DISTANCE TRIANGLES PER ENGINEERING CRITERIA MANUAL. THE MINIMUM HORIZONTAL CLEARANCE FOR SIDEWALKS AROUND UTILITY STRUCTURES, FURNITURE, AND OTHER ENCROACHMENTS SHALL BE 4 FEET OR GREATER TO PROVIDE SAFE CONDITIONS FOR PEDESTRIANS AND BICYCLISTS PER THE ENGINEERING CRITERIA MANUAL.

SPECIAL USES:

- CMRS FACILITY (STEALTH) PER THE EL PASO COUNTY LAND DEVELOPMENT CODE, AS AMENDED.

ACCESSORY STRUCTURES:

- SHALL BE LIMITED TO TYPICAL RESIDENTIAL STRUCTURES TO INCLUDE: STORAGE SHEDS, DECKS (ATTACHED OR DETACHED, COVERED OR UNCOVERED), GAZEBOs, PATIOS, HOT TUBS/ SPAS, AND POOLS.
- FENCES, WALLS, OR HEDGES
- MAILBOXES
- PERSONAL USE ANTENNAS, RADIO FACILITIES, OR SATELLITE DISHES
- PERSONAL USE SMALL CELL TOWER
- DETACHED GUEST HOUSES, DETACHED GARAGES, OR CARPORTS ARE NOT PERMITTED.
- ACCESSORY STRUCTURES SHALL ONLY BE LOCATED WITHIN THE BACK-YARD AND MUST BE LOCATED BEHIND THE MAIN STRUCTURE. NO ACCESSORY STRUCTURES WILL BE PERMITTED IN THE FRONT YARD OR IN FRONT OF THE PRIMARY RESIDENCE.

*ACCESSORY STRUCTURES ARE SUBJECT TO THE REQUIREMENTS OF THE EL PASO COUNTY LAND DEVELOPMENT, AS AMENDED

RIDGE AT LORSON RANCH

EL PASO COUNTY, CO PLANNED UNIT DEVELOPMENT AND PRELIMINARY PLAN

LOCATED IN THE NORTH HALF (N 1/2) SECTION 24 AND IN THE
SOUTH HALF (S 1/2) SECTION 13, T15S, R65W OF THE 6TH P.M.,
EL PASO COUNTY, STATE OF COLORADO

CONSULTANTS:

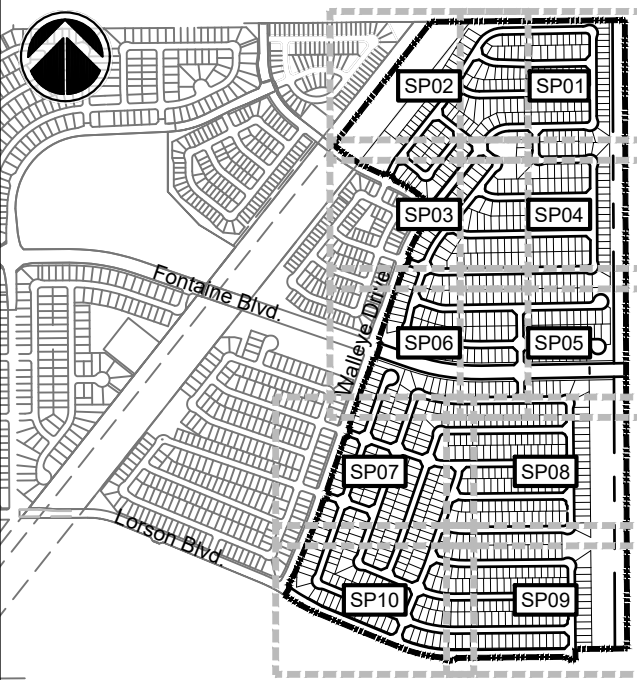
PLANNER/ LANDSCAPE ARCHITECT:
Matrix 2435 RESEARCH PARKWAY,
SUITE 300
COLORADO SPRINGS, CO 80920
PHONE: (719) 575-0100
FAX: (719) 575-0206

CIVIL ENGINEER:
CORE ENGINEERING GROUP
15004 1ST AVENUE S.
BURNSVILLE, MN 55306
PHONE: (719) 570-1100

OWNER/DEVELOPER:

LORSON LLC ET/ AL
212 N. WAHSATCH DR., SUITE 301
COLORADO SPRINGS, CO 80903
(719) 635-3200

VICINITY MAP:



PROJECT:

**RIDGE AT LORSON RANCH
PLANNED UNIT DEVELOPMENT AND
PRELIMINARY PLAN**

**EL PASO COUNTY, CO
FIRST SUBMITTAL: APRIL 19, 2021**

REVISION HISTORY:

| NO. | DATE | DESCRIPTION | BY |
|-----|------|-------------|----|
| | | | |
| | | | |
| | | | |
| | | | |

DRAWING INFORMATION:

PROJECT NO: 20.1129.006

DRAWN BY: RAF

CHECKED BY: JRA

APPROVED BY: JRA

SHEET TITLE:

PUD DETAILS

DT02

SHEET 03 OF 24

POD FILE NO.:

RIDGE AT LORSON RANCH

EL PASO COUNTY, CO
PLANNED UNIT DEVELOPMENT AND
PRELIMINARY PLAN
LOCATED IN THE NORTH HALF (N 1/2) SECTION 24 AND IN THE
SOUTH HALF (S 1/2) SECTION 13, T15S, R65W OF THE 6TH P.M.,
EL PASO COUNTY, STATE OF COLORADO

CONSULTANTS:

PLANNER/ LANDSCAPE ARCHITECT:

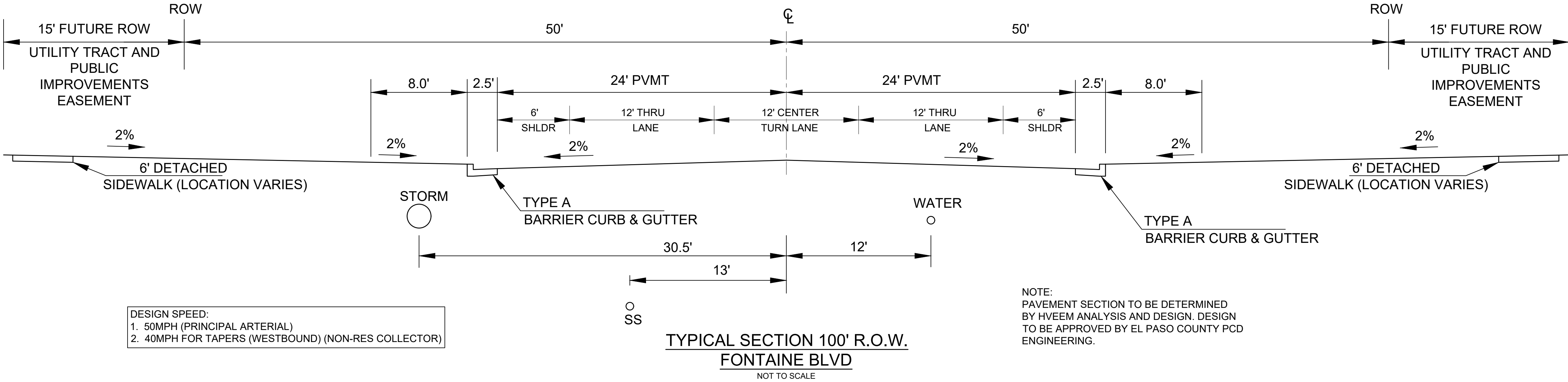
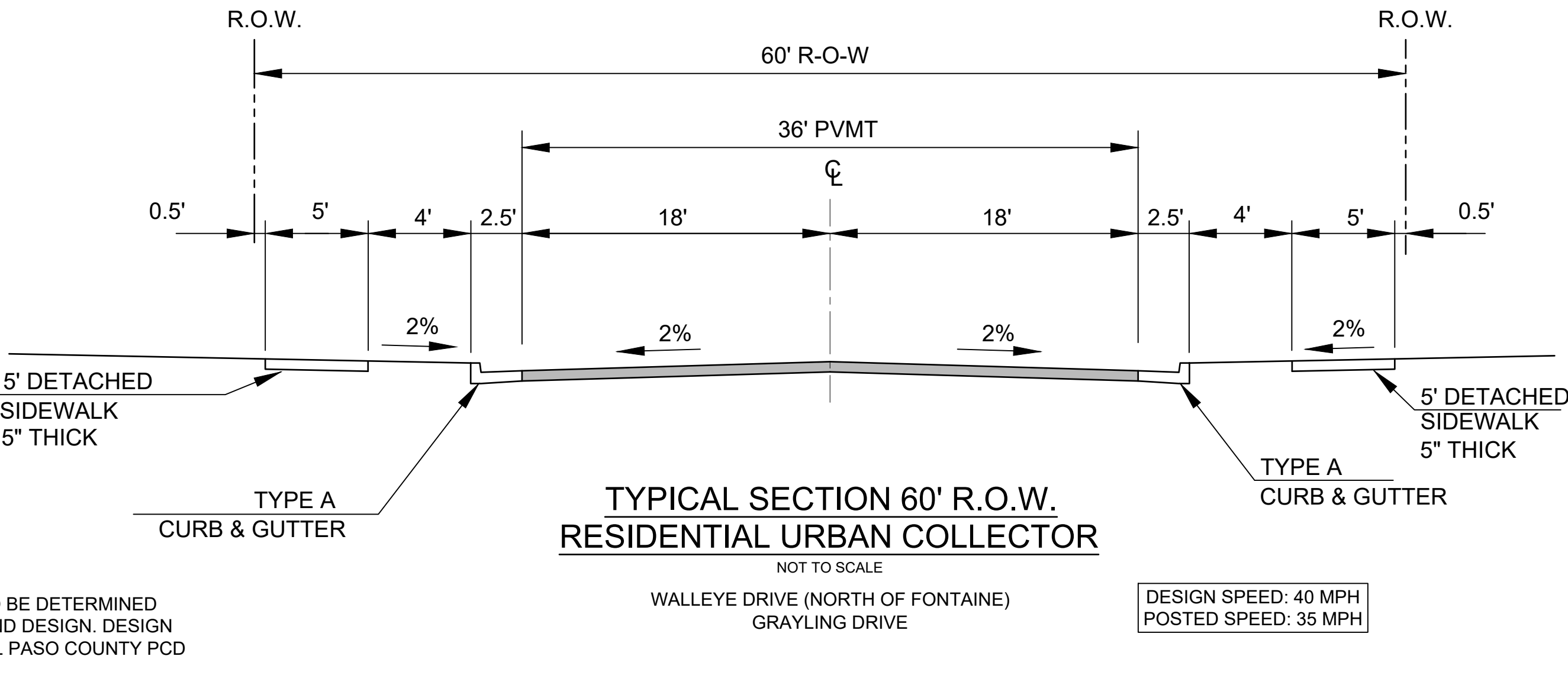
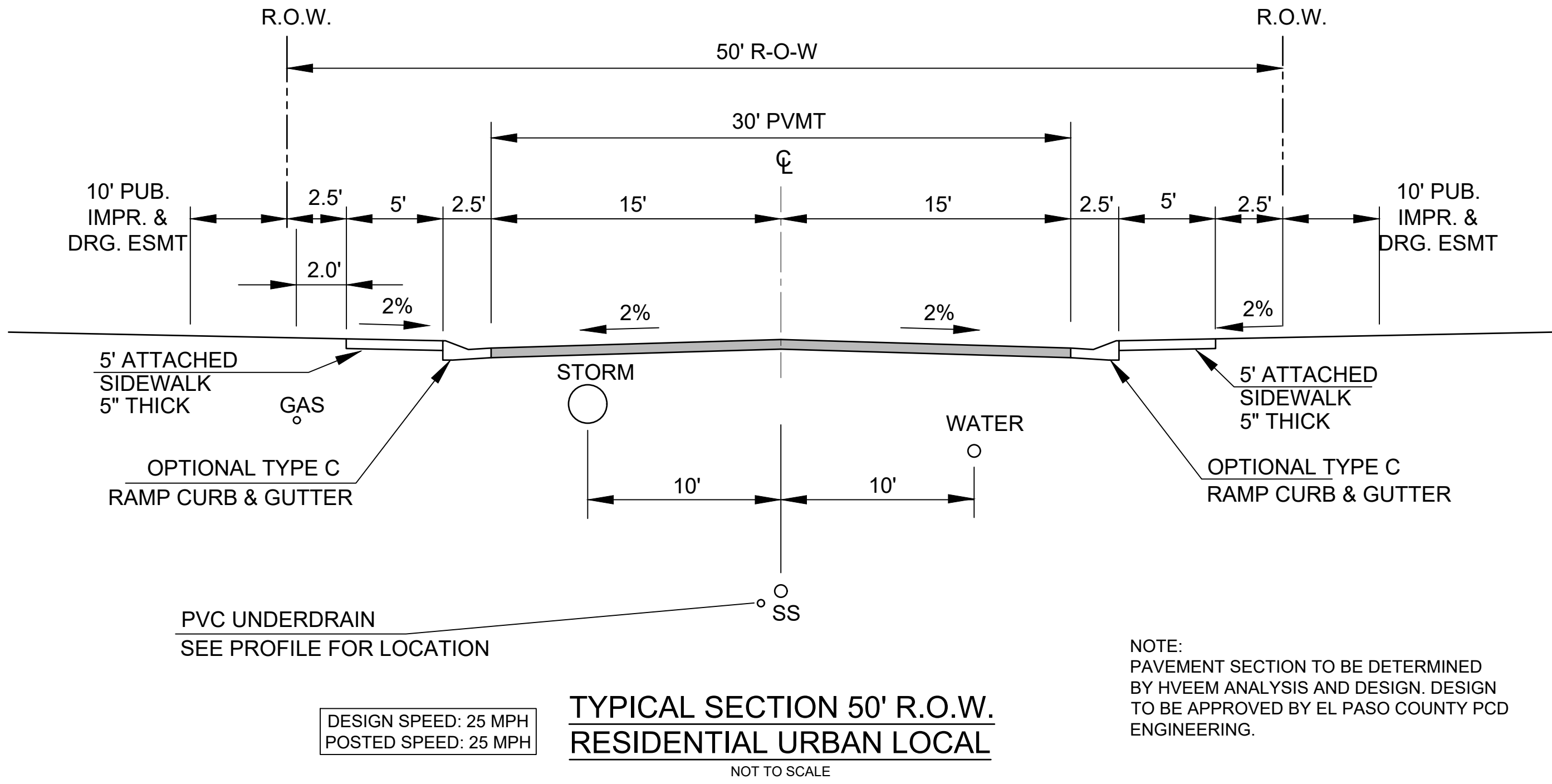
2435 RESEARCH PARKWAY,
SUITE 300
COLORADO SPRINGS, CO 80920
PHONE: (719) 575-0100
FAX: (719) 575-0206

CIVIL ENGINEER:

CORE ENGINEERING GROUP
15004 1ST AVENUE S.
BURNSVILLE, MN 55306
PHONE: (719) 570-1100

OWNER/DEVELOPER:

LORSON LLC ET/ AL
212 N. WAHSATCH DR., SUITE 301
COLORADO SPRINGS, CO 80903
(719) 635-3200



PROJECT:

RIDGE AT LORSON RANCH
PLANNED UNIT DEVELOPMENT AND
PRELIMINARY PLAN

EL PASO COUNTY, CO
FIRST SUBMITTAL: APRIL 19, 2021

REVISION HISTORY:

| NO. | DATE | DESCRIPTION | BY |
|-----|------|-------------|----|
| | | | |
| | | | |
| | | | |
| | | | |

DRAWING INFORMATION:

PROJECT NO: 20.1129.006

DRAWN BY: RAF

CHECKED BY: JRA

APPROVED BY: JRA

SHEET TITLE:

PUD DETAILS

DT03

SHEET 04 OF 24

PCD FILE NO.:

LOCATED IN THE SOUTHEAST & SOUTHWEST QUARTER
OF SECTION 13, T15S, R65W OF THE 6TH P.M.,
EL PASO COUNTY, STATE OF COLORADO

LEGEND

- | | |
|----|--|
| 1 | ASPHALT SURFACE (TYPICAL) |
| 2 | CONCRETE SIDEWALK |
| 3 | 6' WOOD SCREEN FENCE |
| 4 | CONCRETE CROSSPAN (6' TYPICAL) |
| 5 | CURB AND GUTTER (TYPE A) |
| 6 | CURB AND GUTTER (OPTIONAL TYPE C) |
| 7 | PEDESTRIAN INTERSECTION RAMP (SD _2-40 & 2-41) |
| 8 | PARALLEL PEDESTRIAN RAMP (SD _2-50) |
| 9 | PROPOSED FIRE HYDRANT LOCATION |
| 10 | COMPACTED BREEZE TRAIL (5' TYPICAL) |
| 11 | SIGHT DISTANCE TRIANGLE (TYPICAL) |

-
- Legend:
- PROPOSED EASEMENT
 - PROPERTY BOUNDARY
 - SHEET MATCHLINE
 - 6' WOODEN SCREEN FENCE
 - SIGHT TRIANGLE
 - PROPOSED UTILITY STRUCTURES
 - PROPOSED CONTOURS
 - EXISTING CONTOURS

STATE OF COLORADO
C/O DIVISION OF PURCHASING
633 17TH ST STE 1520
DENVER CO, 80202-3609
ZONING (A-35 RR-5)
LAND USE: STATE

TRACT U
227354 SF

FUTURE MERIDIAN ROAD
(PROPOSED 90' R.O.W. RESERVATION)

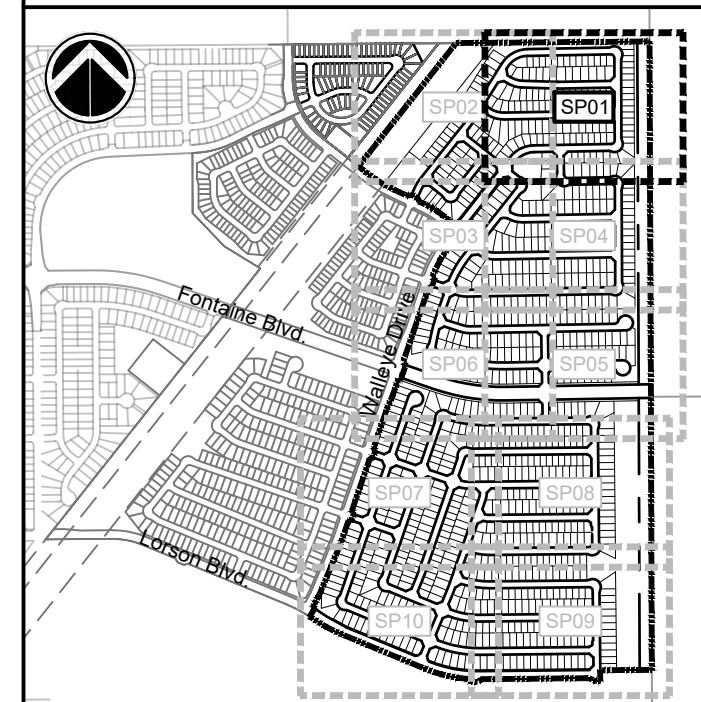
 PROPERTY BOUNDARY

| | |
|---|---|
| CONSULTANTS: | |
|  Matrix | PLANNERS/ LANDSCAPE ARCHITECT: 2435 RESEARCH PARKWAY, SUITE 300 COLORADO SPRINGS, CO 80920 PHONE: (719) 575-0100 FAX: (719) 575-0208 |
| CIVIL ENGINEER: CORE ENGINEERING GROUP 15004 1ST AVENUE S. BURNSVILLE, MN 55306 PHONE: (719) 570-1100 | |

OWNER/DEVELOPER:

LORSON LLC ET/ AL
212 N. WAHSATCH DR., SUITE 301
COLORADO SPRINGS, CO 80903
(719) 635-3200

VICINITY MAP:



PROJECT:

RIDGE AT LORSON RANCH
PLANNED UNIT DEVELOPMENT AND
PRELIMINARY PLAN

EL PASO COUNTY, CO
FIRST SUBMITTAL: APRIL 19, 2021

REVISION HISTORY:

| NO. | DATE | DESCRIPTION | BY |
|-----|------|-------------|----|
| | | | |
| | | | |
| | | | |
| | | | |
| | | | |

DRAWING INFORMATION:

| | |
|-------------|-------------|
| PROJECT NO: | 20.1129.006 |
|-------------|-------------|

DRAWN BY: RAF

CHECKED BY: JRA

APPROVED BY: JRA

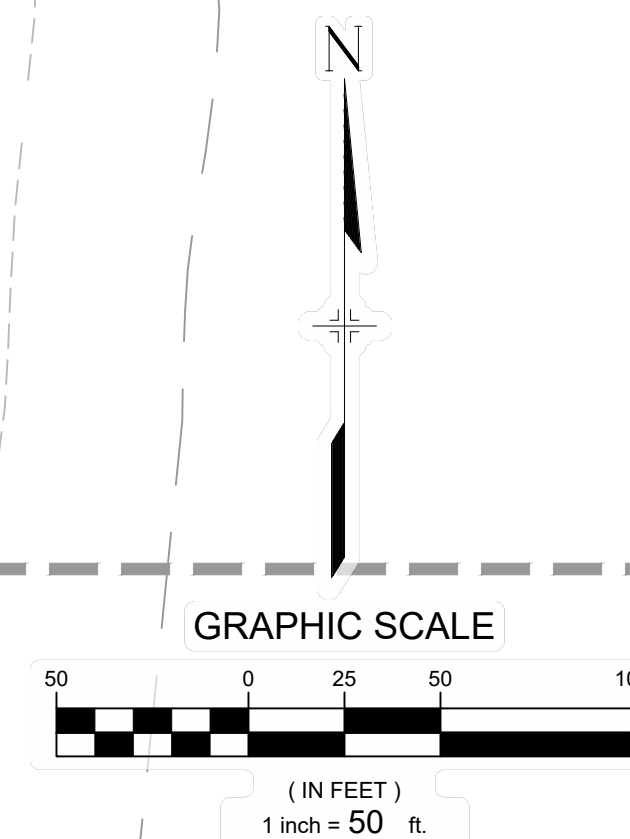
SHEET TITLE:

SITE PLAN

SP01

SHEET 05 OF 24

PCD FILE NO.:



RIDGE AT LORSON RANCH

EL PASO COUNTY, CO
PLANNED UNIT DEVELOPMENT AND
PRELIMINARY PLAN
LOCATED IN THE SOUTHEAST & SOUTHWEST QUARTER
OF SECTION 13, T15S, R65W OF THE 6TH P.M.,
EL PASO COUNTY, STATE OF COLORADO

- LEGEND
- 1 ASPHALT SURFACE (TYPICAL)
 - 2 CONCRETE SIDEWALK
 - 3 6" WOOD SCREEN FENCE
 - 4 CONCRETE CROSSSPAN (6" TYPICAL)
 - 5 CURB AND GUTTER (TYPE A)
 - 6 CURB AND GUTTER (OPTIONAL TYPE C)
 - 7 PEDESTRIAN INTERSECTION RAMP (SD_2-40 & 2-41)
 - 8 PARALLEL PEDESTRIAN RAMP (SD_2-50)
 - 9 PROPOSED FIRE HYDRANT LOCATION
 - 10 COMPACTED BREEZE TRAIL (5' TYPICAL)
 - 11 SIGHT DISTANCE TRIANGLE (TYPICAL)
- PROPOSED EASEMENT
PROPERTY BOUNDARY
SHEET MATCHLINE
6" WOODEN SCREEN FENCE
SIGHT TRIANGLE
PROPOSED UTILITY STRUCTURES
PROPOSED CONTOURS
EXISTING CONTOURS

SKYLINE AT LORSON RANCH
PCD FILE NO.: PUDSP212

100 TRISTATE
GENERATION AND
TRANSMISSION
ASSOCIATION INC.
BOOK 2855 PAGE 115 &
BOOK 2846 PAGE 719

LORSON LLC NOMINEE FOR LORSON
CONSERVATION INVEST 2 LLC
212 N WAHSATCH AVE STE 301
COLORADO SPRINGS CO 80903-3476
AG. GRAZING LAND

N82°01'21"W
85.54'

TRACT A
280487 SF

TRACT B
54972 SF

TRACT C
125666 SF

TRACT D
7528 SF

TRACT E
56345 SF

TRACT F
54972 SF

TRACT G
54972 SF

TRACT H
56345 SF

TRACT I
54972 SF

TRACT J
54972 SF

TRACT K
54972 SF

TRACT L
54972 SF

TRACT M
54972 SF

TRACT N
54972 SF

TRACT O
54972 SF

TRACT P
54972 SF

TRACT Q
54972 SF

TRACT R
54972 SF

TRACT S
54972 SF

TRACT T
54972 SF

TRACT U
54972 SF

TRACT V
54972 SF

TRACT W
54972 SF

TRACT X
54972 SF

TRACT Y
54972 SF

TRACT Z
54972 SF

TRACT AA
54972 SF

TRACT AB
54972 SF

TRACT AC
54972 SF

TRACT AD
54972 SF

TRACT AE
54972 SF

TRACT AF
54972 SF

TRACT AG
54972 SF

TRACT AH
54972 SF

TRACT AI
54972 SF

TRACT AJ
54972 SF

TRACT AK
54972 SF

TRACT AL
54972 SF

TRACT AM
54972 SF

TRACT AN
54972 SF

TRACT AO
54972 SF

TRACT AP
54972 SF

TRACT AQ
54972 SF

TRACT AR
54972 SF

TRACT AS
54972 SF

TRACT AT
54972 SF

TRACT AU
54972 SF

TRACT AV
54972 SF

TRACT AW
54972 SF

TRACT AX
54972 SF

TRACT AY
54972 SF

TRACT AZ
54972 SF

TRACT BA
54972 SF

TRACT BB
54972 SF

TRACT BC
54972 SF

TRACT BD
54972 SF

TRACT BE
54972 SF

TRACT BF
54972 SF

TRACT BG
54972 SF

TRACT BH
54972 SF

TRACT BI
54972 SF

TRACT BJ
54972 SF

TRACT BK
54972 SF

TRACT BL
54972 SF

TRACT BM
54972 SF

TRACT BN
54972 SF

TRACT BO
54972 SF

TRACT BP
54972 SF

TRACT BQ
54972 SF

TRACT BR
54972 SF

TRACT BS
54972 SF

TRACT BT
54972 SF

TRACT BU
54972 SF

TRACT BV
54972 SF

TRACT BW
54972 SF

TRACT BX
54972 SF

TRACT BY
54972 SF

TRACT BZ
54972 SF

TRACT CA
54972 SF

TRACT CB
54972 SF

TRACT CC
54972 SF

TRACT CD
54972 SF

TRACT CE
54972 SF

TRACT CF
54972 SF

TRACT CG
54972 SF

TRACT CH
54972 SF

TRACT CI
54972 SF

TRACT CJ
54972 SF

TRACT CK
54972 SF

TRACT CL
54972 SF

TRACT CM
54972 SF

TRACT CN
54972 SF

TRACT CO
54972 SF

TRACT CP
54972 SF

TRACT CQ
54972 SF

TRACT CR
54972 SF

TRACT CS
54972 SF

TRACT CT
54972 SF

TRACT CU
54972 SF

TRACT CV
54972 SF

TRACT CW
54972 SF

TRACT CX
54972 SF

TRACT CY
54972 SF

TRACT CZ
54972 SF

TRACT DA
54972 SF

TRACT DB
54972 SF

TRACT DC
54972 SF

TRACT DD
54972 SF

TRACT DE
54972 SF

TRACT DF
54972 SF

TRACT DG
54972 SF

TRACT DH
54972 SF

TRACT DI
54972 SF

TRACT DJ
54972 SF

TRACT DK
54972 SF

TRACT DL
54972 SF

TRACT DM
54972 SF

TRACT DN
54972 SF

TRACT DO
54972 SF

TRACT DP
54972 SF

TRACT DQ
54972 SF

TRACT DR
54972 SF

TRACT DS
54972 SF

TRACT DT
54972 SF

TRACT DU
54972 SF

TRACT DV
54972 SF

TRACT DW
54972 SF

TRACT DX
54972 SF

TRACT DY
54972 SF

TRACT DZ
54972 SF

TRACT EA
54972 SF

TRACT EB
54972 SF

TRACT EC
54972 SF

TRACT ED
54972 SF

TRACT EE
54972 SF

TRACT EF
54972 SF

TRACT EG
54972 SF

TRACT EH
54972 SF

TRACT EI
54972 SF

TRACT EJ
54972 SF

TRACT EK
54972 SF

TRACT EL
54972 SF

TRACT EM
54972 SF

TRACT EN
54972 SF

TRACT EO
54972 SF

TRACT EP
54972 SF

TRACT EQ
54972 SF

TRACT ER
54972 SF

TRACT ES
54972 SF

TRACT ET
54972 SF

TRACT EU
54972 SF

TRACT EV
54972 SF

TRACT EW
54972 SF

TRACT EX
54972 SF

TRACT EY
54972 SF

TRACT EZ
54972 SF

TRACT FA
54972 SF

TRACT FB
54972 SF

TRACT FC
54972 SF

TRACT FD
54972 SF

TRACT FE
54972 SF

TRACT FF
54972 SF

TRACT FG
54972 SF

TRACT FH
54972 SF

TRACT FI
54972 SF

TRACT FJ
54972 SF

TRACT FK
54972 SF

TRACT FL
54972 SF

TRACT FM
54972 SF

TRACT FN
54972 SF

TRACT FO
54972 SF

TRACT FP
54972 SF

TRACT FQ
54972 SF

TRACT FR
54972 SF

TRACT FS
54972 SF

TRACT FT
54972 SF

TRACT FU
54972 SF

TRACT FV
54972 SF

TRACT FW
54972 SF

TRACT FX
54972 SF

TRACT FY
54972 SF

TRACT FZ
54972 SF

TRACT GA
54972 SF

TRACT GB
54972 SF

TRACT GC
54972 SF

TRACT GD
54972 SF

TRACT GE
54972 SF

TRACT GF
54972 SF

TRACT GG
54972 SF

TRACT GH
54972 SF

TRACT GI
54972 SF

TRACT GJ
54972 SF

TRACT GK
54972 SF

TRACT GL
54972 SF

TRACT GM
54972 SF

TRACT GN
54972 SF

TRACT GO
54972 SF

TRACT GP
54972 SF

TRACT GQ
54972 SF

TRACT GR
54972 SF

TRACT GS
54972 SF

TRACT GT
54972 SF

TRACT GU
54972 SF

TRACT GV
54972 SF

TRACT GW
54972 SF

TRACT GX
54972 SF

TRACT GY
54972 SF

TRACT GZ
54972 SF

TRACT HA
54972 SF

TRACT HB
54972 SF

TRACT HC
54972 SF

TRACT HD
54972 SF

TRACT HE
54972 SF

TRACT HF
54972 SF

TRACT HG
54972 SF

TRACT HH
54972 SF

TRACT HI
54972 SF

TRACT HJ
54972 SF

TRACT HK
54972 SF

TRACT HL
54972 SF

TRACT HM
54972 SF

TRACT HN
54972 SF

TRACT HO
54972 SF

TRACT HP
54972 SF

TRACT HQ
54972 SF

TRACT HR
54972 SF

TRACT HS
54972 SF

TRACT HT
54972 SF

TRACT HU
54972 SF

TRACT HV
54972 SF

TRACT HW
54972 SF

TRACT HX
54972 SF

TRACT HY
54972 SF

TRACT HZ
54972 SF

TRACT IA
54972 SF

TRACT IB
54972 SF

TRACT IC
54972 SF

TRACT ID
54972 SF

TRACT IE
54972 SF

TRACT IF
54972 SF

TRACT IG
54972 SF

TRACT IH
54972 SF

TRACT II
54972 SF

TRACT IJ
54972 SF

TRACT IK
54972 SF

TRACT IL
54972 SF

TRACT IM
54972 SF

TRACT IN
54972 SF

TRACT IO
54972 SF

TRACT IP
54972 SF

TRACT IQ
54972 SF

TRACT IR
54972 SF

TRACT IS
54972 SF

TRACT IT
54972 SF

TRACT IU
54972 SF

TRACT IV
54972 SF

TRACT IW
54972 SF

TRACT IX
54972 SF

TRACT IY
54972 SF

TRACT IZ
54972 SF

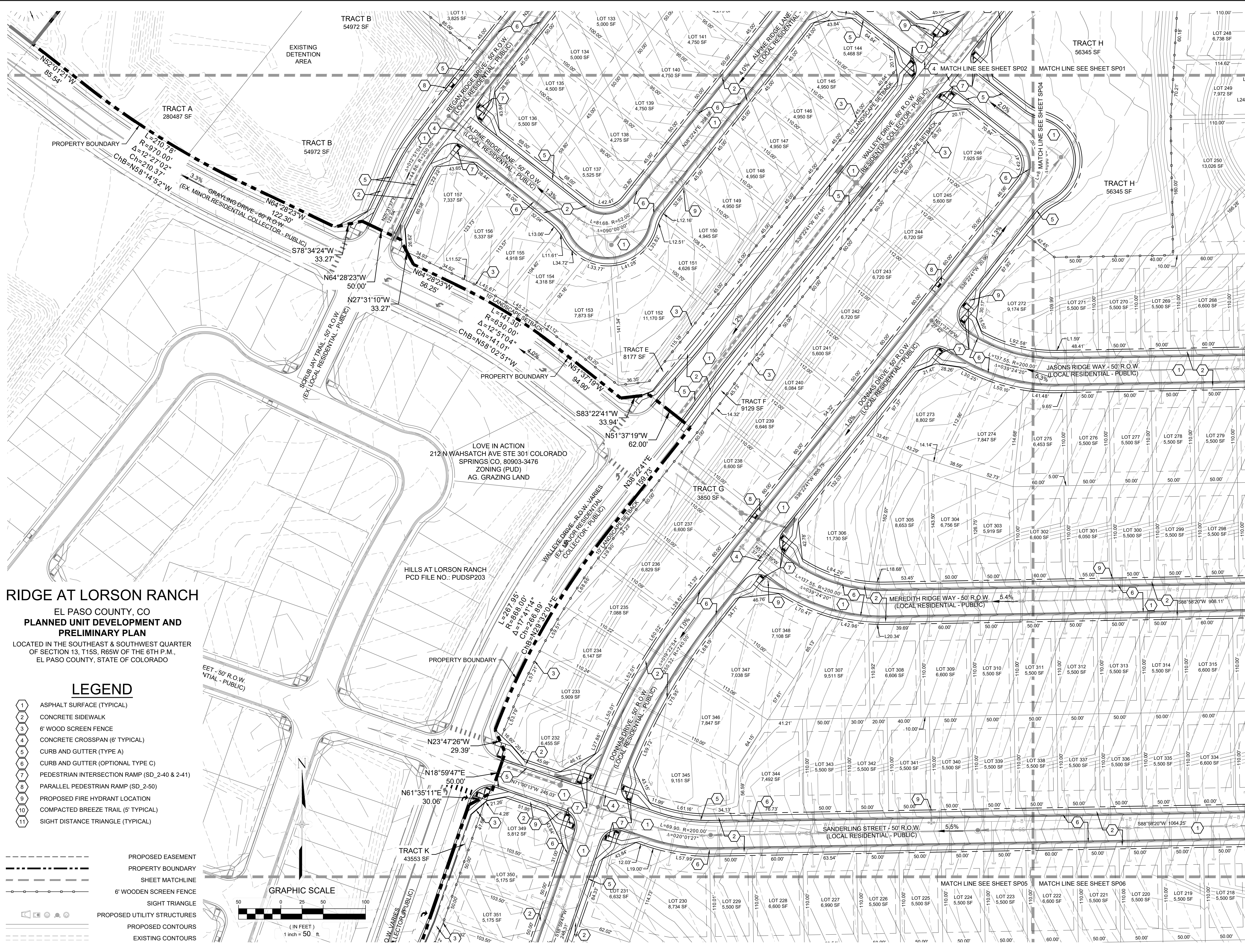
TRACT JA
54972 SF

TRACT JB
54972 SF

TRACT JC
54972 SF

TRACT JD
54972 SF

<



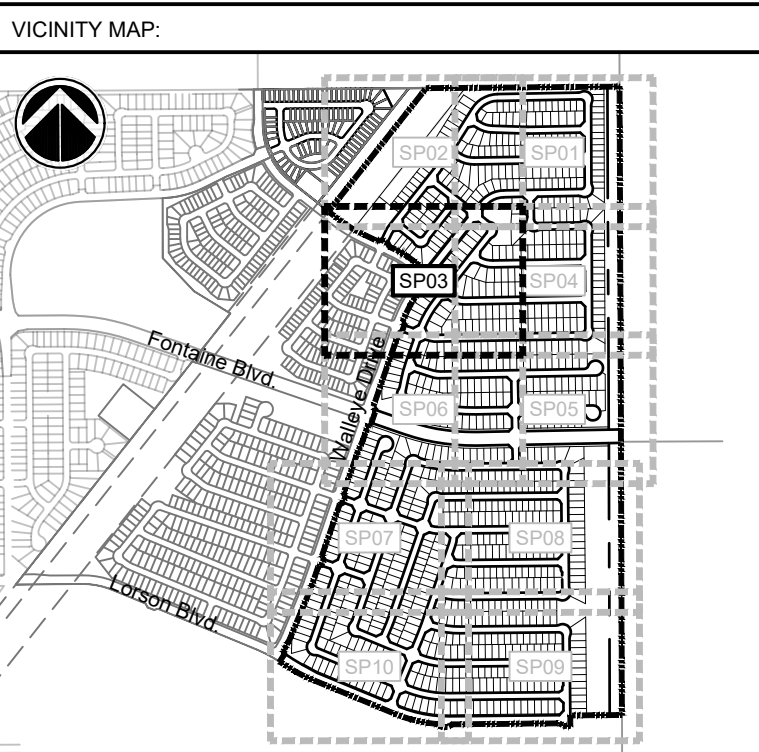
CONSULTANTS:

PLANNER/ LANDSCAPE ARCHITECT: 2435 RESEARCH PARKWAY, SUITE 300, COLORADO SPRINGS, CO 80920
PHONE: (719) 575-0100
FAX: (719) 575-0208

CIVIL ENGINEER: CORE ENGINEERING GROUP
15004 1ST AVENUE S.
BURNSVILLE, MN 55306
PHONE: (719) 570-1100

OWNER/DEVELOPER:

LORSON LLC ET/ AL
212 N. WAHSATCH DR., SUITE 301
COLORADO SPRINGS, CO 80903
(719) 635-3200



PROJECT:

RIDGE AT LORSON RANCH
PLANNED UNIT DEVELOPMENT AND
PRELIMINARY PLAN

EL PASO COUNTY, CO
FIRST SUBMITTAL: APRIL 19, 2021

| REVISION HISTORY: | | | |
|-------------------|------|-------------|----|
| NO. | DATE | DESCRIPTION | BY |
| | | | |
| | | | |
| | | | |
| | | | |

DRAWING INFORMATION:

PROJECT NO.: 20.1129.006

DRAWN BY: RAF

CHECKED BY: JRA

APPROVED BY: JRA

SHEET TITLE:

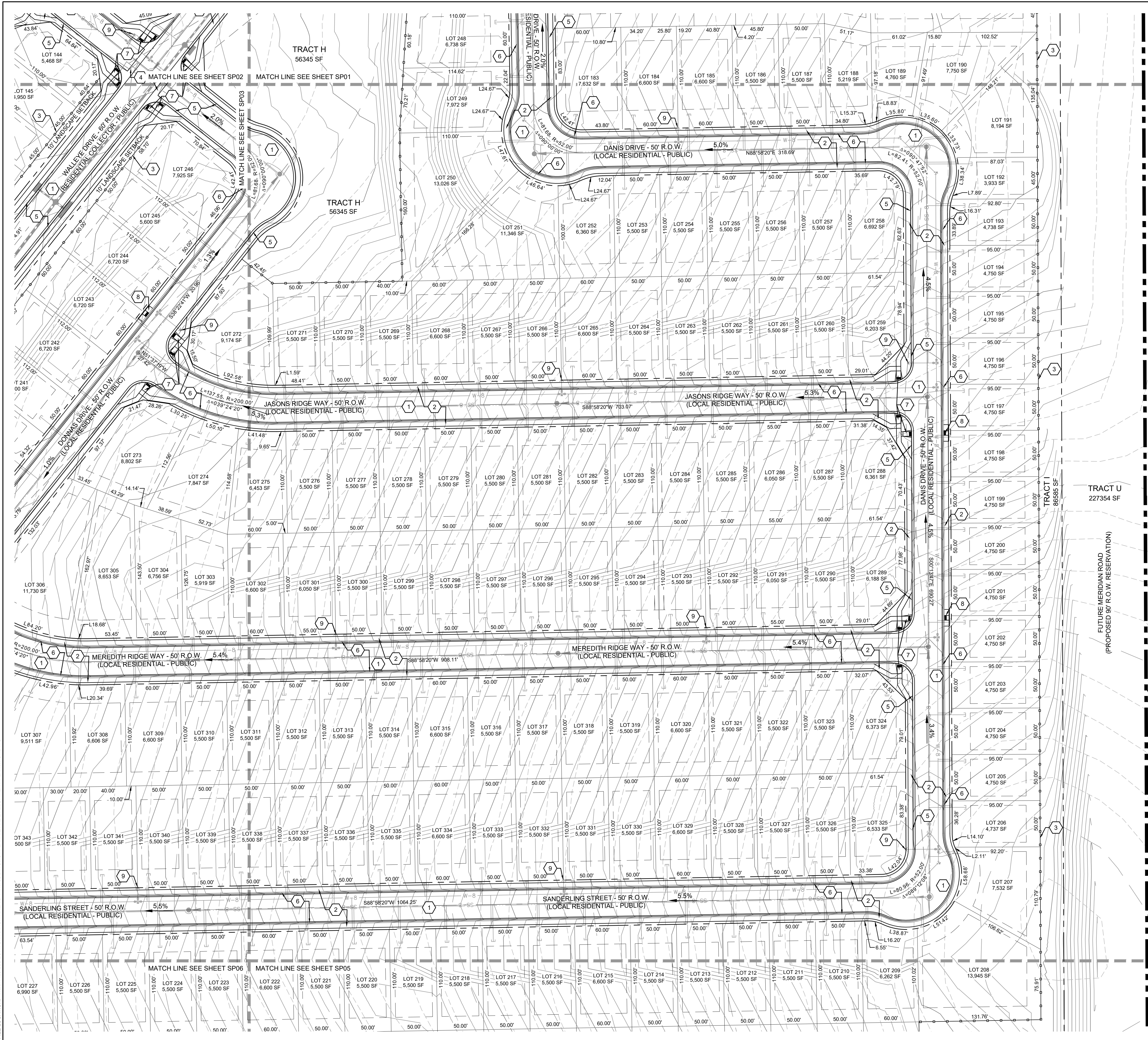
SITE PLAN

SP03

SHEET 07 OF 24

PCD FILE NO.:

FILE LOCATION: S:\2012\008 LORSON RANCH AREA.D\F-H100 DWG104 PLAN SET\DEVELOPMENT PLAN\SP01.DWG



RIDGE AT LORSON RANCH

EL PASO COUNTY, CO PLANNED UNIT DEVELOPMENT AND PRELIMINARY PLAN

LOCATED IN THE SOUTHEAST & SOUTHWEST QUARTER
OF SECTION 13, T15S, R65W OF THE 6TH P.M.,
EL PASO COUNTY, STATE OF COLORADO

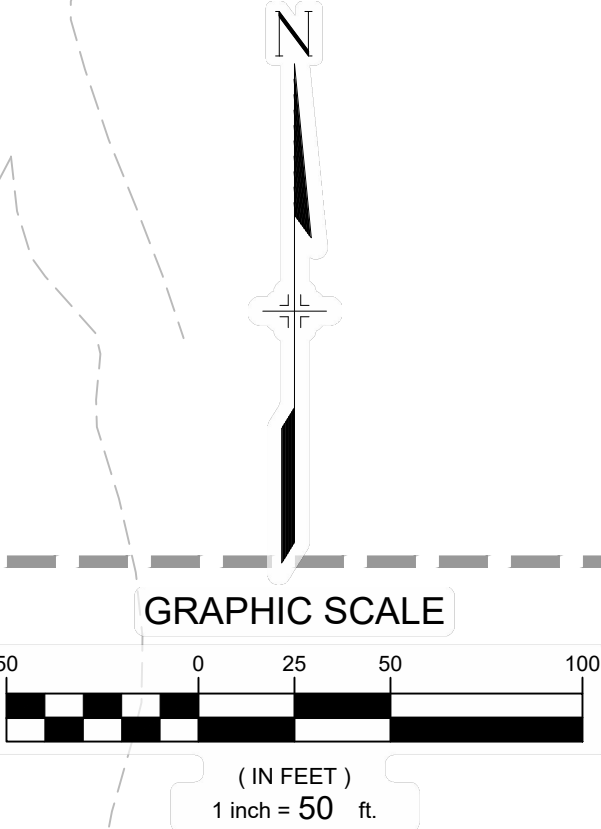
LEGEND

- 1 ASPHALT SURFACE (TYPICAL)
- 2 CONCRETE SIDEWALK
- 3 6' WOOD SCREEN FENCE
- 4 CONCRETE CROSSSPAN (6' TYPICAL)
- 5 CURB AND GUTTER (TYPE A)
- 6 CURB AND GUTTER (OPTIONAL TYPE C)
- 7 PEDESTRIAN INTERSECTION RAMP (SD_2-40 & 2-41)
- 8 PARALLEL PEDESTRIAN RAMP (SD_2-50)
- 9 PROPOSED FIRE HYDRANT LOCATION
- 10 COMPACTED BREEZE TRAIL (5' TYPICAL)
- 11 SIGHT DISTANCE TRIANGLE (TYPICAL)

- PROPOSED EASEMENT
PROPERTY BOUNDARY
SHEET MATCHLINE
6' WOODEN SCREEN FENCE
SIGHT TRIANGLE
PROPOSED UTILITY STRUCTURES
PROPOSED CONTOURS
EXISTING CONTOURS

STATE OF COLORADO
CO DIVISION OF PURCHASING
633 17TH ST STE 1520
DENVER CO, 80202-3609
ZONING (A-35 RR-5)
LAND USE STATE

PROPERTY BOUNDARY



CONSULTANTS:

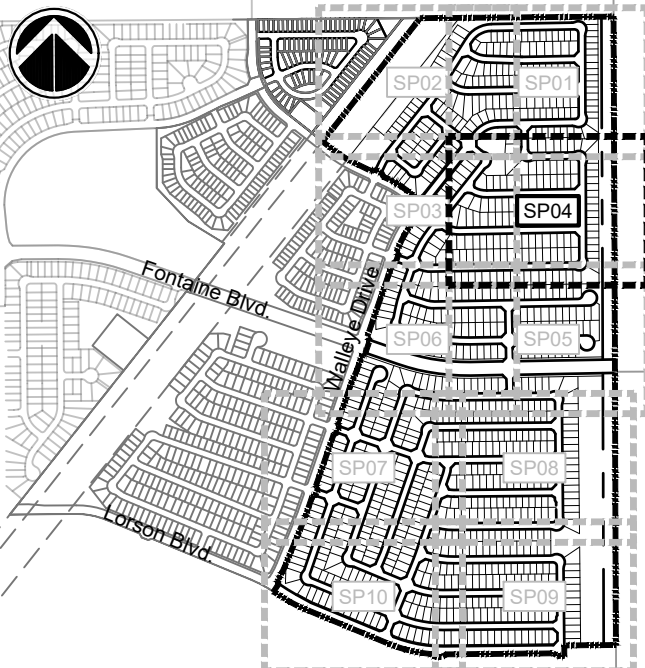
PLANNER/ LANDSCAPE ARCHITECT: **Matrix**
2435 RESEARCH PARKWAY,
SUITE 300
COLORADO SPRINGS, CO 80920
PHONE: (719) 575-0100
FAX: (719) 575-0208

CIVIL ENGINEER:
CORE ENGINEERING GROUP
15004 1ST AVENUE S.
BURNSVILLE, MN 55306
PHONE: (719) 570-1100

OWNER/DEVELOPER:

LORSON LLC ET/ AL
212 N. WAHSATCH DR., SUITE 301
COLORADO SPRINGS, CO 80903
(719) 635-3200

VICINITY MAP:



PROJECT:

RIDGE AT LORSON RANCH
PLANNED UNIT DEVELOPMENT AND
PRELIMINARY PLAN

EL PASO COUNTY, CO
FIRST SUBMITTAL: APRIL 19, 2021

REVISION HISTORY:

| NO. | DATE | DESCRIPTION | BY |
|-----|------|-------------|----|
| | | | |
| | | | |
| | | | |
| | | | |

DRAWING INFORMATION:

PROJECT NO: 20.1129.006

DRAWN BY: RAF

CHECKED BY: JRA

APPROVED BY: JRA

SHEET TITLE:

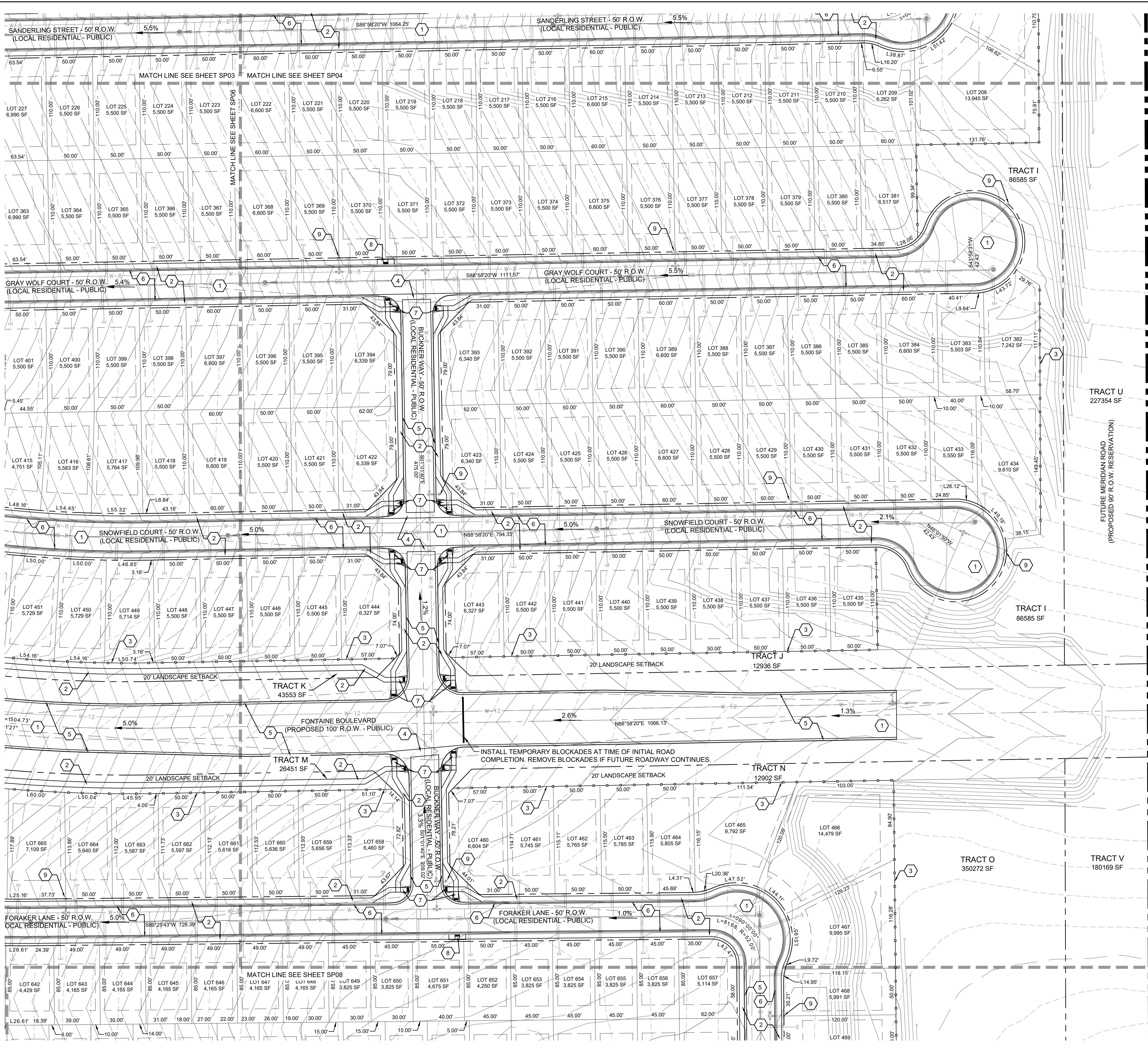
SITE PLAN

SP04

SHEET 08 OF 24

PCD FILE NO.:

FILE LOCATION: S:\2012\129.008 LORSON RANCH AREA DF-H101 DWG104 PLAN SET\DEVELOPMENT PLAN\SP01.DWG



RIDGE AT LORSON RANCH

EL PASO COUNTY, CO
PLANNED UNIT DEVELOPMENT AND
PRELIMINARY PLAN

LOCATED IN THE SOUTHEAST & SOUTHWEST QUARTER
OF SECTION 13, T15S, R65W OF THE 6TH P.M.,
EL PASO COUNTY, STATE OF COLORADO

LEGEND

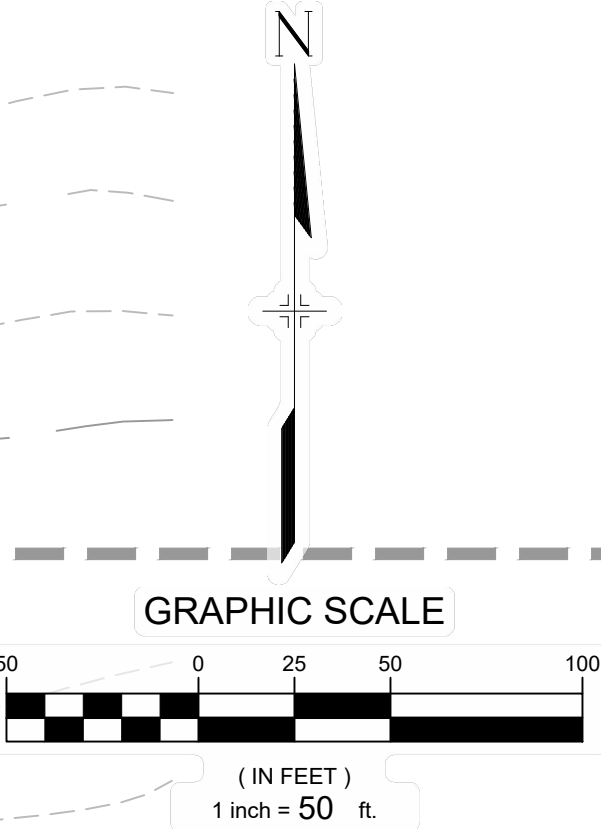
- 1 ASPHALT SURFACE (TYPICAL)
- 2 CONCRETE SIDEWALK
- 3 6" WOOD SCREEN FENCE
- 4 CONCRETE CROSSSPAN (6" TYPICAL)
- 5 CURB AND GUTTER (TYPE A)
- 6 CURB AND GUTTER (OPTIONAL TYPE C)
- 7 PEDESTRIAN INTERSECTION RAMP (SD_2-40 & 2-41)
- 8 PARALLEL PEDESTRIAN RAMP (SD_2-50)
- 9 PROPOSED FIRE HYDRANT LOCATION
- 10 COMPACTED BREEZE TRAIL (5' TYPICAL)
- 11 SIGHT DISTANCE TRIANGLE (TYPICAL)

- PROPOSED EASEMENT
PROPERTY BOUNDARY
SHEET MATCHLINE
6" WOODEN SCREEN FENCE
SIGHT TRIANGLE
PROPOSED UTILITY STRUCTURES
PROPOSED CONTOURS
EXISTING CONTOURS

STATE OF COLORADO
C/O DIVISION OF PURCHASING
633 17TH ST STE 1520
DENVER CO 80202-3609
ZONING (A-35 RR-5)
LAND USE: STATE

PROPERTY BOUNDARY

BJ RANCHES LLC
970 SUMMER GAMES DR
COLORADO SPRINGS CO 80905-7381
ZONING (A-35)
AG. GRAZING LAND



CONSULTANTS:

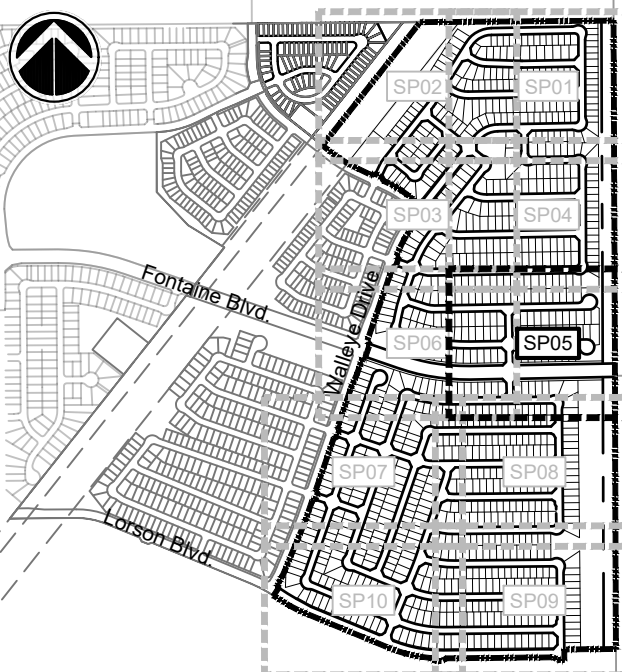
PLANNER/ LANDSCAPE ARCHITECT: 2435 RESEARCH PARKWAY,
SUITE 300
COLORADO SPRINGS, CO 80920
PHONE: (719) 575-1100
FAX: (719) 575-0208

CIVIL ENGINEER:
CORE ENGINEERING GROUP
15004 1ST AVENUE S.
BURNSVILLE, MN 55338
PHONE: (719) 570-1100

OWNER/DEVELOPER:

LORSON LLC ET/ AL
212 N. WAHSATCH DR., SUITE 301
COLORADO SPRINGS, CO 80903
(719) 635-3200

VICINITY MAP:



PROJECT:

RIDGE AT LORSON RANCH
PLANNED UNIT DEVELOPMENT AND
PRELIMINARY PLAN

EL PASO COUNTY, CO
FIRST SUBMITTAL: APRIL 19, 2021

REVISION HISTORY:

| NO. | DATE | DESCRIPTION | BY |
|-----|------|-------------|----|
| | | | |
| | | | |
| | | | |
| | | | |

DRAWING INFORMATION:

PROJECT NO: 20.1129.006

DRAWN BY: RAF

CHECKED BY: JRA

APPROVED BY: JRA

SHEET TITLE:

SITE PLAN

SP05

SHEET 09 OF 24

PCD FILE NO.:

EL PASO COUNTY, CO
**PLANNED UNIT DEVELOPMENT AND
 PRELIMINARY PLAN**
 LOCATED IN THE SOUTHEAST & SOUTHWEST QUARTER
 OF SECTION 13, T15S, R65W OF THE 6TH P.M.,
 EL PASO COUNTY, STATE OF COLORADO

| | |
|----|---|
| 1 | ASPHALT SURFACE (TYPICAL) |
| 2 | CONCRETE SIDEWALK |
| 3 | 6' WOOD SCREEN FENCE |
| 4 | CONCRETE CROSSPAN (6' TYPICAL) |
| 5 | CURB AND GUTTER (TYPE A) |
| 6 | CURB AND GUTTER (OPTIONAL TYPE C) |
| 7 | PEDESTRIAN INTERSECTION RAMP (SD 2-40 & 2-41) |
| 8 | PARALLEL PEDESTRIAN RAMP (SD 2-50) |
| 9 | PROPOSED FIRE HYDRANT LOCATION |
| 10 | COMPACTED BREEZE TRAIL (5' TYPICAL) |
| 11 | SIGHT DISTANCE TRIANGLE (TYPICAL) |

HILLS AT LORSON RANCH
PCD FILE NO.: PUDSP203


PROPERTY BOUNDARY

IN ACTION
AVE STE 301 COLORADO
CO, 80903-3476
ING (PUD)
GRAZING LAND

HILLS AT LORSON RANCH
PCD FILE NO.: PUDSP203

GRAPHIC SCALE

0 25 50
(IN FEET)
1 inch = 50 ft

| | |
|--|---|
| CONSULTANTS: | |
| PLANNER/ LANDSCAPE ARCHITECT:  | 2435 RESEARCH PARKWAY, SUITE 300 COLORADO SPRINGS, CO 80920 PHONE: (719) 575-0100 FAX: (719) 575-0208 |
| CIVIL ENGINEER: CORE ENGINEERING GROUP 15004 1ST AVENUE S BURNSVILLE, MN 55306 PHONE: (719) 570-1100 | |
| OWNER/DEVELOPER: | |
| LORSON LLC ET/ AL 212 N. WAHSATCH DR., SUITE 301 COLORADO SPRINGS, CO 80903 (719) 635-3200 | |

PROJECT:

RIDGE AT LORSON RANCH
PLANNED UNIT DEVELOPMENT AND
PRELIMINARY PLAN

EL PASO COUNTY, CO
FIRST SUBMITTAL: APRIL 19, 2021

| REVISION HISTORY: | | | |
|-------------------|------|-------------|----|
| NO. | DATE | DESCRIPTION | BY |
| | | | |
| | | | |
| | | | |
| | | | |

| | |
|----------------------|-------------|
| DRAWING INFORMATION: | |
| PROJECT NO: | 20.1129.006 |
| DRAWN BY: | RAF |
| CHECKED BY: | JRA |
| APPROVED BY: | JRA |
| SHEET TITLE: | |

SITE PLAN

SP06

SHEET 10 OF 24

PCD FILE NO.:

RIDGE AT LORSON RANCH

EL PASO COUNTY, CO
PLANNED UNIT DEVELOPMENT AND
PRELIMINARY PLAN

LOCATED IN THE SOUTHEAST & SOUTHWEST QUARTER
OF SECTION 13, T15S, R65W OF THE 6TH P.M.,
EL PASO COUNTY, STATE OF COLORADO

LEGEND

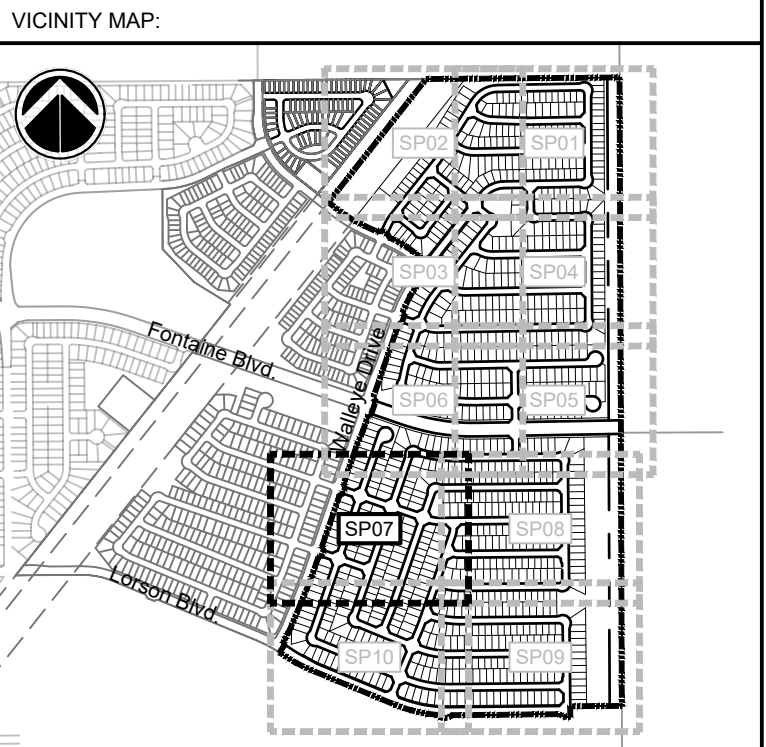
- 1 ASPHALT SURFACE (TYPICAL)
- 2 CONCRETE SIDEWALK
- 3 6' WOOD SCREEN FENCE
- 4 CONCRETE CROSSSPAN (6' TYPICAL)
- 5 CURB AND GUTTER (TYPE A)
- 6 CURB AND GUTTER (OPTIONAL TYPE C)
- 7 PEDESTRIAN INTERSECTION RAMP (SD_2-40 & 2-41)
- 8 PARALLEL PEDESTRIAN RAMP (SD_2-50)
- 9 PROPOSED FIRE HYDRANT LOCATION
- 10 COMPACTED BREEZE TRAIL (5' TYPICAL)
- 11 SIGHT DISTANCE TRIANGLE (TYPICAL)

- PROPOSED EASEMENT
--- PROPERTY BOUNDARY
--- SHEET MATCHLINE
--- 6' WOODEN SCREEN FENCE
--- SIGHT TRIANGLE
--- PROPOSED UTILITY STRUCTURES
--- PROPOSED CONTOURS
--- EXISTING CONTOURS



CONSULTANTS:
PLANNER/ LANDSCAPE ARCHITECT:
Matrix
2435 RESEARCH PARKWAY,
SUITE 300
COLORADO SPRINGS, CO 80920
PHONE: (719) 575-0100
FAX: (719) 575-0208
CIVIL ENGINEER:
COO ENGINEERING GROUP
15004 1ST AVENUE S.
BURNSVILLE, MN 55306
PHONE: (719) 575-1100
FAX: (719) 575-1100

OWNER/DEVELOPER:
LORSON LLC ET/AL
212 N. WAHSATCH DR., SUITE 301
COLORADO SPRINGS, CO 80903
(719) 635-3200



PROJECT:
RIDGE AT LORSON RANCH
PLANNED UNIT DEVELOPMENT AND
PRELIMINARY PLAN

EL PASO COUNTY, CO
FIRST SUBMITTAL: APRIL 19, 2021

| REVISION HISTORY: | | | |
|-------------------|------|-------------|----|
| NO. | DATE | DESCRIPTION | BY |
| | | | |
| | | | |
| | | | |

DRAWING INFORMATION:
PROJECT NO.: 20.1129.006
DRAWN BY: RAF
CHECKED BY: JRA
APPROVED BY: JRA
SHEET TITLE:

SITE PLAN

SP07

SHEET 11 OF 24

PCD FILE NO.:

LOCATED IN THE SOUTHEAST & SOUTHWEST QUARTER
OF SECTION 13, T15S, R65W OF THE 6TH P.M.,
EL PASO COUNTY, STATE OF COLORADO

LEGEND

- | | |
|----|---|
| 1 | ASPHALT SURFACE (TYPICAL) |
| 2 | CONCRETE SIDEWALK |
| 3 | 6' WOOD SCREEN FENCE |
| 4 | CONCRETE CROSSPAN (6' TYPICAL) |
| 5 | CURB AND GUTTER (TYPE A) |
| 6 | CURB AND GUTTER (OPTIONAL TYPE C) |
| 7 | PEDESTRIAN INTERSECTION RAMP (SD_2-40 & 2-41) |
| 8 | PARALLEL PEDESTRIAN RAMP (SD_2-50) |
| 9 | PROPOSED FIRE HYDRANT LOCATION |
| 10 | COMPACTED BREEZE TRAIL (5' TYPICAL) |
| 11 | SIGHT DISTANCE TRIANGLE (TYPICAL) |

-
- PROPOSED EASEMENT
 PROPERTY BOUNDARY
 SHEET MATCHLINE
 6' WOODEN SCREEN FENCE
 SIGHT TRIANGLE
 PROPOSED UTILITY STRUCTURES
 PROPOSED CONTOURS
 EXISTING CONTOURS

TRACT O
350272 SE

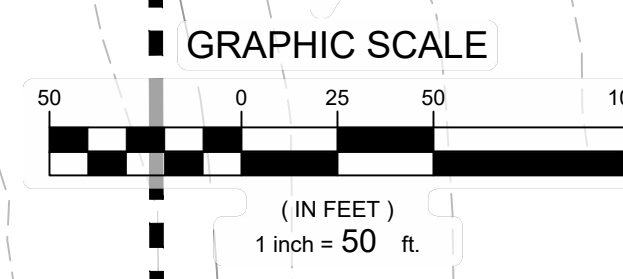
TRACT V
180169 SF

FUTURE MERIDIAN ROAD
(PROPOSED 90' R.O.W. RESERVATION)

BJ RANCHES LLC
970 SUMMER GAMES DR
COLORADO SPRINGS CO, 80905-7381
ZONING (A-35)
AG. GRAZING LAND

ZONING (A-35)
AG. GRAZING LAND

S00°11'19"E
2011.91'

 PROPERTY BOUNDARY

| |
|--------------|
| CONSULTANTS: |
|--------------|

PLANNER/ LANDSCAPE ARCHITECT:

 **Matrix**

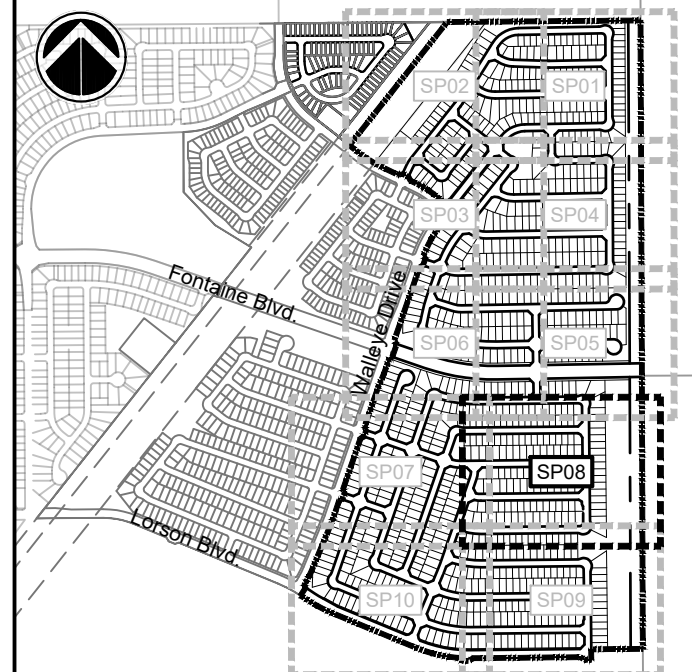
2435 RESEARCH PARKWAY,
SUITE 300
COLORADO SPRINGS, CO 80920
PHONE: (719) 575-0100
FAX: (719) 575-0208

CIVIL ENGINEER:
CORE ENGINEERING GROUP
15004 1ST AVENUE S.
BURNSVILLE, MN 55306
PHONE: (719) 570-1100

OWNER/DEVELOPER:

LORSON LLC ET/ AL
212 N. WAHSATCH DR., SUITE 301
COLORADO SPRINGS, CO 80903
(719) 635-3200

VICINITY MAP:



PROJECT:

RIDGE AT LORSON RANCH
PLANNED UNIT DEVELOPMENT AND
PRELIMINARY PLAN

EL PASO COUNTY, CO
FIRST SUBMITTAL: APRIL 19, 2021

REVISION HISTORY:

| NO. | DATE | DESCRIPTION | BY |
|-----|------|-------------|----|
| | | | |
| | | | |
| | | | |
| | | | |
| | | | |

DRAWING INFORMATION:

| | |
|-------------|-------------|
| PROJECT NO: | 20.1129.006 |
|-------------|-------------|

DRAWN BY: RAF

CHECKED BY: JRA

CHECKED BY: JNA

APPROVED BY: IRA

APPROVED BY: JRA

SHEET TITLE:

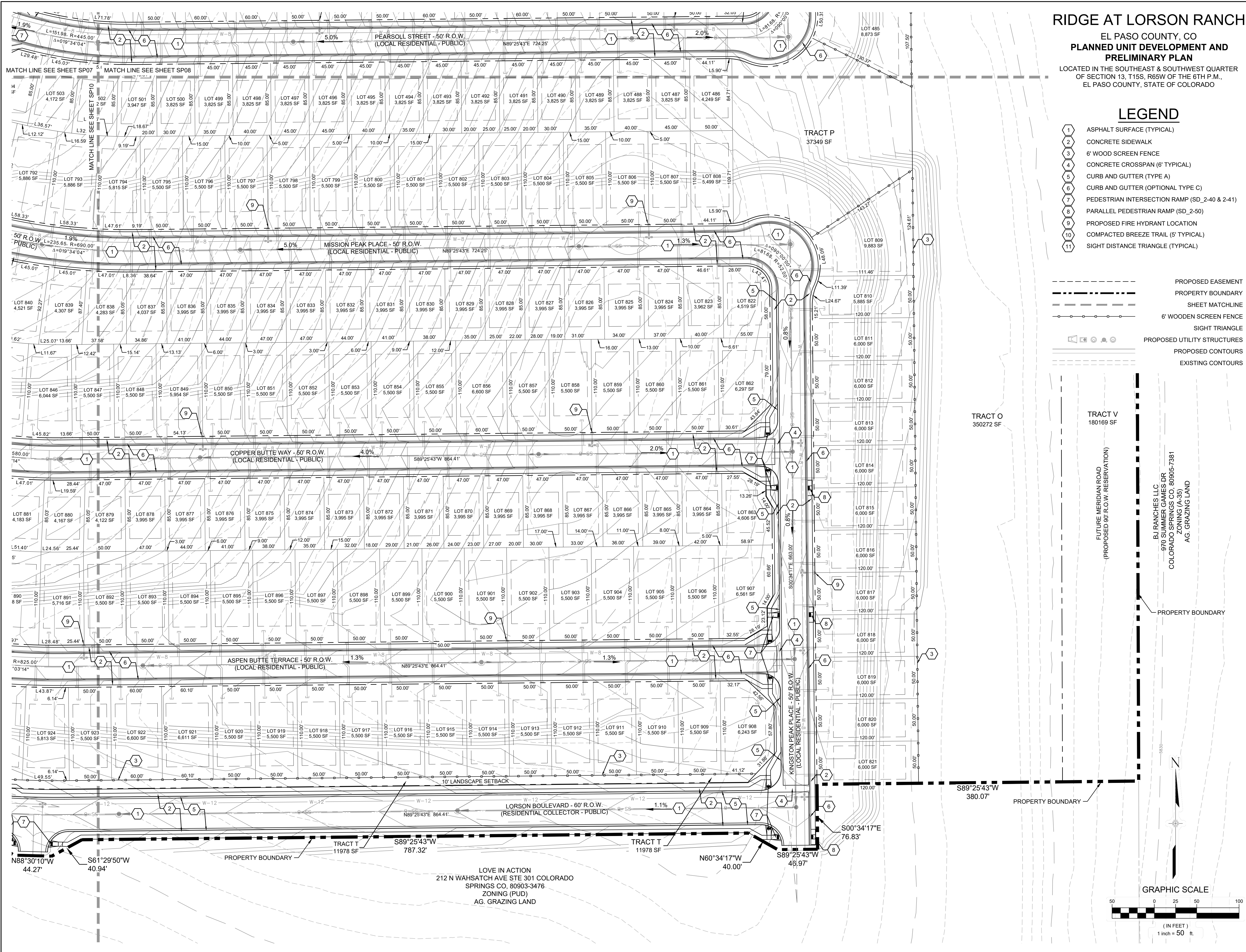
SITE PLAN

SP08

SHEET 12 OF 24

PCD FILE NO.:

FILE LOCATION: S:\2011\2008 LORSON RANCH AREA.DWG\100 DWG\100 PLAN SET\DEVELOPMENT PLAN\SP01.DWG



RIDGE AT LORSON RANCH
EL PASO COUNTY, CO
PLANNED UNIT DEVELOPMENT AND PRELIMINARY PLAN
LOCATED IN THE SOUTHEAST & SOUTHWEST QUARTER OF SECTION 13, T15S, R65W OF THE 6TH P.M., EL PASO COUNTY, STATE OF COLORADO

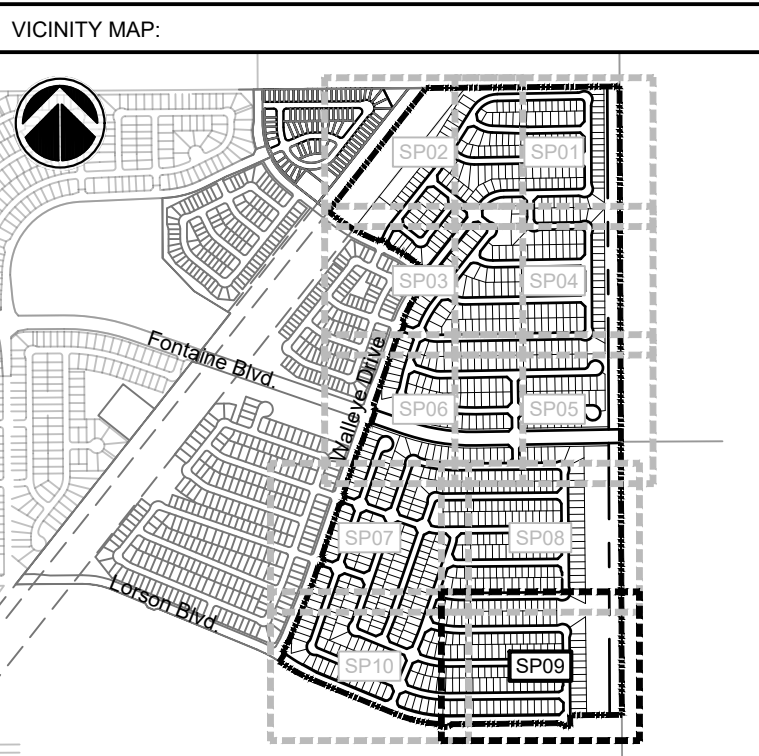
LEGEND

- 1 ASPHALT SURFACE (TYPICAL)
- 2 CONCRETE SIDEWALK
- 3 6" WOOD SCREEN FENCE
- 4 CONCRETE CROSSSPAN (6" TYPICAL)
- 5 CURB AND GUTTER (TYPE A)
- 6 CURB AND GUTTER (OPTIONAL TYPE C)
- 7 PEDESTRIAN INTERSECTION RAMP (SD_2-40 & 2-41)
- 8 PARALLEL PEDESTRIAN RAMP (SD_2-50)
- 9 PROPOSED FIRE HYDRANT LOCATION
- 10 COMPACTED BREEZE TRAIL (5' TYPICAL)
- 11 SIGHT DISTANCE TRIANGLE (TYPICAL)

- PROPOSED EASEMENT
- PROPERTY BOUNDARY
- SHEET MATCHLINE
- 6" WOODEN SCREEN FENCE
- SIGHT TRIANGLE
- PROPOSED UTILITY STRUCTURES
- PROPOSED CONTOURS
- EXISTING CONTOURS

CONSULTANTS:
PLANNER/ LANDSCAPE ARCHITECT:
Matrix 2435 RESEARCH PARKWAY, SUITE 300, COLORADO SPRINGS, CO 80920
PHONE: (719) 575-0100 FAX: (719) 575-0200
CIVIL ENGINEER:
CORE ENGINEERING GROUP
15004 1ST AVENUE S. BURNSVILLE, MN 55308
PHONE: (719) 570-1100

OWNER/DEVELOPER:
LORSON LLC ET/AL
212 N. WAHSATCH DR., SUITE 301
COLORADO SPRINGS, CO 80903
(719) 635-3200



PROJECT:
**RIDGE AT LORSON RANCH
PLANNED UNIT DEVELOPMENT AND PRELIMINARY PLAN**

EL PASO COUNTY, CO
FIRST SUBMITTAL: APRIL 19, 2021

| REVISION HISTORY: | | | |
|-------------------|------|-------------|----|
| NO. | DATE | DESCRIPTION | BY |
| | | | |
| | | | |
| | | | |

DRAWING INFORMATION:
PROJECT NO: 20.1129.006
DRAWN BY: RAF
CHECKED BY: JRA
APPROVED BY: JRA
SHEET TITLE:

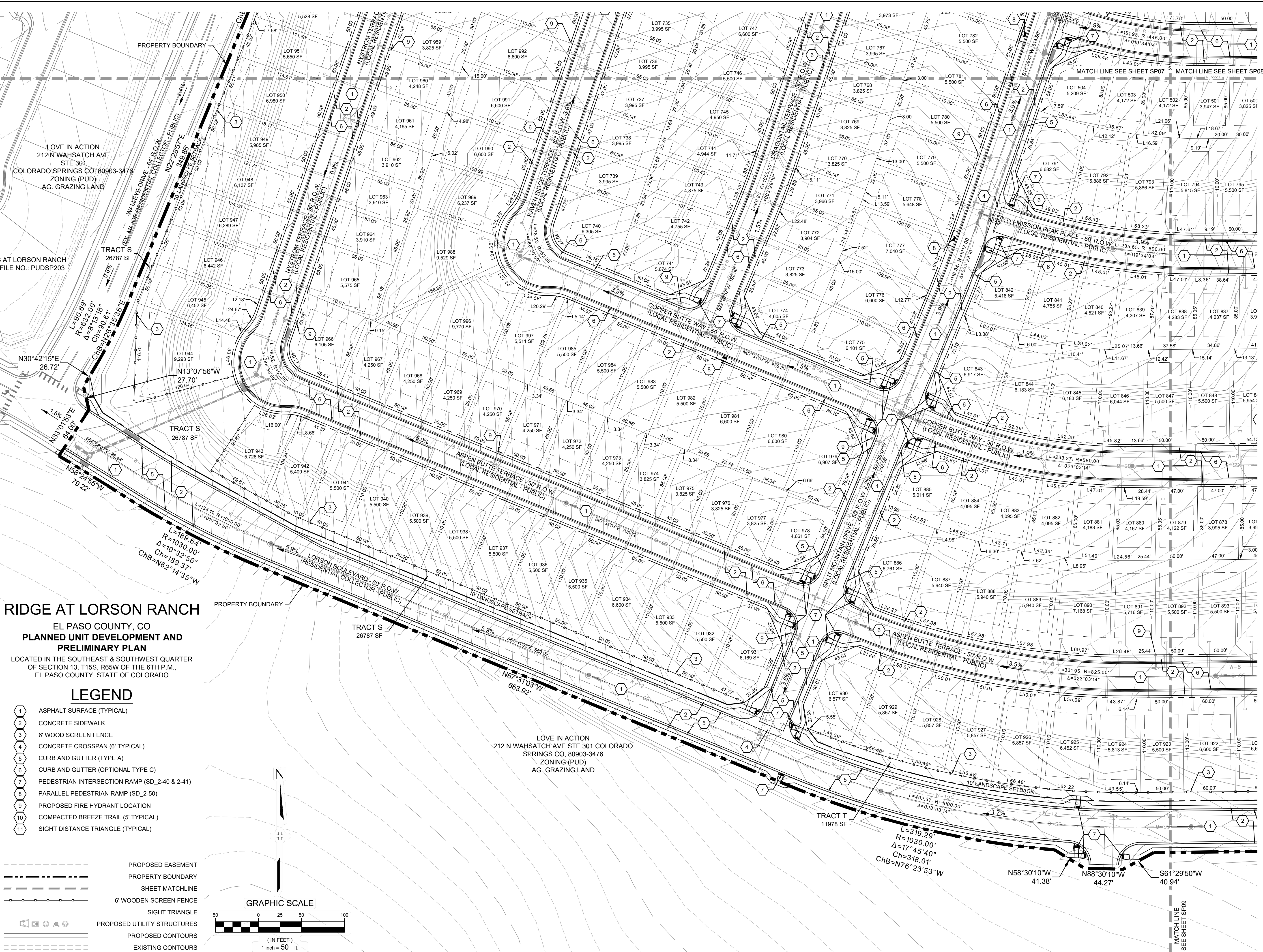
SITE PLAN

SP09

SHEET 13 OF 24

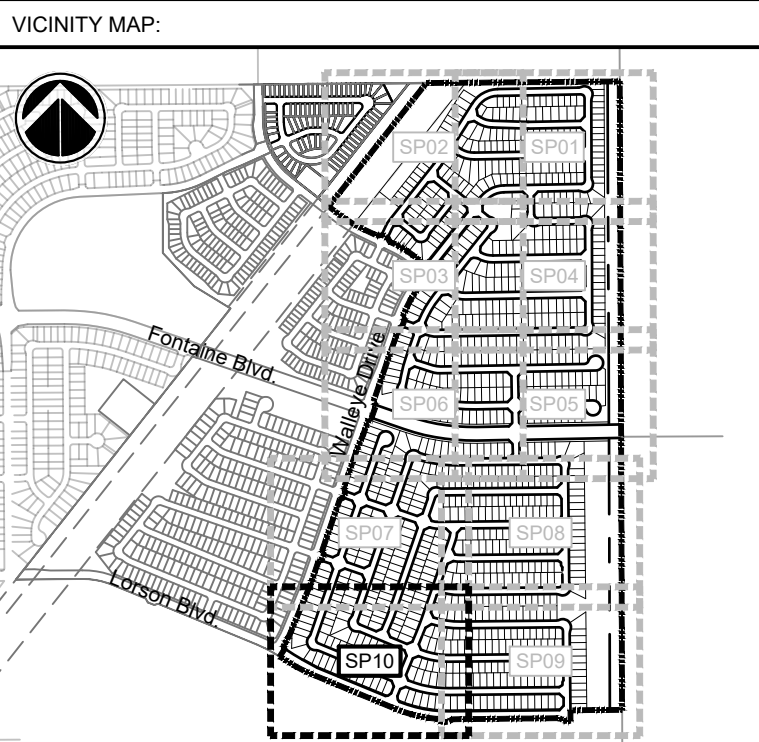
PCD FILE NO.:

FILE LOCATION: S:\2011\2008 LORSON RANCH AREA.DWG\104 PLAN SET\DEVELOPMENT PLAN.SP10.DWG



CONSULTANTS:
PLANNER/ LANDSCAPE ARCHITECT: 2435 RESEARCH PARKWAY, SUITE 300, COLORADO SPRINGS, CO 80920
PHONE: (719) 575-0100
FAX: (719) 575-0208
CIVIL ENGINEER: CORE ENGINEERING GROUP
15004 1ST AVENUE S. BURNSVILLE, MN 55306
PHONE: (719) 570-1100

OWNER/DEVELOPER:
LORSON LLC ET/ AL
212 N. WAHSATCH DR., SUITE 301
COLORADO SPRINGS, CO 80903
(719) 635-3200



PROJECT:
RIDGE AT LORSON RANCH
PLANNED UNIT DEVELOPMENT AND
PRELIMINARY PLAN

EL PASO COUNTY, CO
FIRST SUBMITTAL: APRIL 19, 2021

| REVISION HISTORY: | | | |
|-------------------|------|-------------|----|
| NO. | DATE | DESCRIPTION | BY |
| | | | |
| | | | |
| | | | |

DRAWING INFORMATION:
PROJECT NO.: 20.1129.006
DRAWN BY: RAF
CHECKED BY: JRA
APPROVED BY: JRA
SHEET TITLE:

SITE PLAN

SP10

SHEET 14 OF 24

PCD FILE NO.:

FILE LOCATION: S:\2011\208\08\ LORSON RANCH AREA D-F-H\1010 DWG\102 -XREF\1X-1129- PRELIM LANDSCAPE.DWG



RIDGE AT LORSON RANCH

EL PASO COUNTY, CO
PLANNED UNIT DEVELOPMENT AND
PRELIMINARY PLAN

LOCATED IN THE NORTH HALF (N 1/2) SECTION 24 AND IN THE
SOUTH HALF (S 1/2) SECTION 13, T15S, R65W OF THE 6TH P.M.,
EL PASO COUNTY, STATE OF COLORADO

SHEET INDEX:

LS01 LANDSCAPE PLAN TITLE SHEET, SITE REQUIREMENTS & LEGEND
LS02-LS09 PLANTING PLAN
LS10 LANDSCAPE NOTES & DETAILS

DEVELOPMENT PLAN DATA :

| LANDSCAPE SETBACKS: | | WEST | EAST | NORTH | SOUTH |
|---|--------------|-------------|-------------|--------------|----------------|
| STREET NAME OR ZONE BOUNDARY: | GRAYLING DR. | WALLEYE DR. | WALLEYE DR. | LORSON BLVD. | FONTAINE BLVD. |
| ZONE DISTRICT BOUNDARY: | NO | NO | NO | NO | NO |
| STREET CLASSIFICATION: | COLLECTOR | COLLECTOR | COLLECTOR | COLLECTOR | ARTERIAL |
| SETBACK DEPTH REQUIRED/PROVIDED: | 10' / 10' | 10' / 10' | 10' / 10' | 10' / 10' | 25' / 25' |
| LINEAR FOOTAGE: | 536' | 493 | 3,139' | 2,040' | 1,493 |
| TREE/FEET REQUIRED: | 1 / 30 | 1 / 30 | 1 / 30 | 1 / 30 | 1 / 20 |
| NUMBER OF TREES REQUIRED/PROVIDED: | 18 / 18 | 17 / 20 | 105 / 105 | 68 / 69 | 75 / 75 |
| SHRUB SUBSTITUTES REQUIRED/PROVIDED: | 0 / 0 | 0 / 0 | 0 / 0 | 0 / 0 | 0 / 0 |
| ORNAMENTAL GRASS SUBSTITUTES REQ./PROV. | 0 / 0 | 0 / 0 | 0 / 0 | 0 / 0 | 0 / 0 |
| PLANT ABBREVIATION DENOTED ON PLAN: * | GD | WW | WD | LB | NF |
| % GROUND PLANE VEG. REQUIRED/PROVIDED: | 75% / 75% | 75% / 75% | 75% / 75% | 75% / 75% | 75% / 75% |
| * TREES FOR POCKET PARKS LABELED: | PP | | | | |

PLANT SCHEDULE

| EVERGREEN TREES | | | | | | | |
|------------------|-----|---|---------------|-----------|-----------|-----------|--|
| CODE | QTY | BOTANICAL / COMMON NAME | PLANTING SIZE | CONTAINER | MAT. W. | MAT. HT. | |
| PH2 | 70 | PICEA PUNGENS 'HOOPSII' HOOPSII BLUE SPRUCE | 6' HT. | B&B | 10' - 12' | 20'-25' | |
| PN | 27 | PINUS NIGRA AUSTRIAN BLACK PINE | 6' HT. | B&B | 25'-30' | 30'-40' | |
| PI | 36 | PINUS PONDEROSA PONDEROSA PINE | 6' HT. | B&B | 30'-40' | 50'-75' | |
| PSL | 12 | PINUS SYLVESTRIS SCOTCH PINE | 6' HT. | B&B | 20'-30' | 30'-50' | |
| ORNAMENTAL TREES | | | | | | | |
| CODE | QTY | BOTANICAL / COMMON NAME | PLANTING SIZE | CONTAINER | MAT. W. | MAT. HT. | |
| ML | 36 | MALUS X 'LOUISA' LOUISA CRABAPPLE | 1.5" CAL. | B&B | 12'-15' | 12' - 15' | |
| MP | 25 | MALUS X 'PRAIRIFIRE' PRAIRIFIRE CRAB APPLE | 1.5" CAL. | B&B | 12'-15' | 15'-25' | |
| MT | 68 | MALUS X 'THUNDERCHILD' THUNDERCHILD CRABAPPLE | 1.5" CAL. | B&B | 12'-15' | 20'-25' | |
| PC | 52 | PRUNUS CERASIFERA 'CRIMSON POINTE' CRIMSON POINTE FLOWERING PLUM | 1.5" CAL. | B&B | 5'-6' | 15'-20' | |
| PM | 25 | PRUNUS MAACKII AMUR CHOKECHERRY | 1.5" CAL. | B&B | 15'-20' | 20'-30' | |
| SHADE TREES | | | | | | | |
| CODE | QTY | BOTANICAL / COMMON NAME | PLANTING SIZE | CONTAINER | MAT. W. | MAT. HT. | |
| AS | 14 | ACER RUBRUM 'RED SUNSET' RED SUNSET MAPLE | 2" CAL. | B&B | 30'-40' | 40' - 50' | |
| CC | 14 | CATALPA SPECIOSA 'HIAWATHA 2' TM HEARTLAND CATALPA | 2" CAL. | B&B | 20'-25' | 40' - 50' | |
| CO | 18 | CELTIS OCCIDENTALIS 'CHICAGOLAND' COMMON HACKBERRY | 2" CAL. | B&B | 40'-50' | 50'-60' | |
| GK | 3 | GYMNOCLADUS DIOICA KENTUCKY COFFEETREE | 2" CAL. | B&B | 40'-50' | 50'-60' | |
| KP | 10 | KOELREUTERIA PANICULATA GOLDEN RAIN TREE | 2" CAL. | B&B | 20'-30' | 20'-30' | |
| QB | 31 | QUERCUS BICOLOR SWAMP WHITE OAK | 2" CAL. | B&B | 40' - 60' | 40' - 60' | |
| QM | 15 | QUERCUS MACROCARPA BURR OAK | 2" CAL. | B&B | 40'-50' | 50'-60' | |
| TS | 37 | TILIA TOMENTOSA 'STERLING' STERLING SILVER LINDEN | 2" CAL. | B&B | 20' 35' | 40' - 50' | |

LANDSCAPE LEGEND:

| SYMBOL | DESCRIPTION |
|---------------|--|
| NATIVE SEED A | IRRIGATED NATIVE SEED; TO BE PRE-BLENDED PAWNEE BUTTES SEED INC. "PBSI LOW GROW MIX" SEED BLEND INSTALLED PER SUPPLIER'S SPECIFICATIONS. SUBMIT CUT SHEET FOR REVIEW AND APPROVAL PRIOR TO INSTALLATION |
| NATIVE SEED B | IRRIGATED NATIVE SEED; TO BE PRE-BLENDED PAWNEE BUTTES SEED INC. "PBSI NATIVE PRAIRIE MIX" SEED BLEND INSTALLED PER SUPPLIER'S SPECIFICATIONS. SUBMIT CUT SHEET FOR REVIEW AND APPROVAL PRIOR TO INSTALLATION |
| COBBLE A | PLANTING BED TO BE: 1-1/2" BLUE GREY RIVER ROCK COBBLE, 3" DEPTH OVER WEED BARRIER FABRIC |
| COBBLE B | PATHWAY TO BE: BREEZE COBBLE, 4" DEPTH OVER WEED BARRIER FABRIC |
| --- | STEEL LANDSCAPE EDGER: TO BE INSTALLED BETWEEN ALL SEED OR SOD AREAS AND PLANTING BEDS; TO BE DURAEDGE 1/2" THICK X 5" WIDE ROLLED TOP STEEL EDGE. COLOR TO BE "BLACK". INSTALL PER MANUFACTURER'S SPECIFICATIONS. |

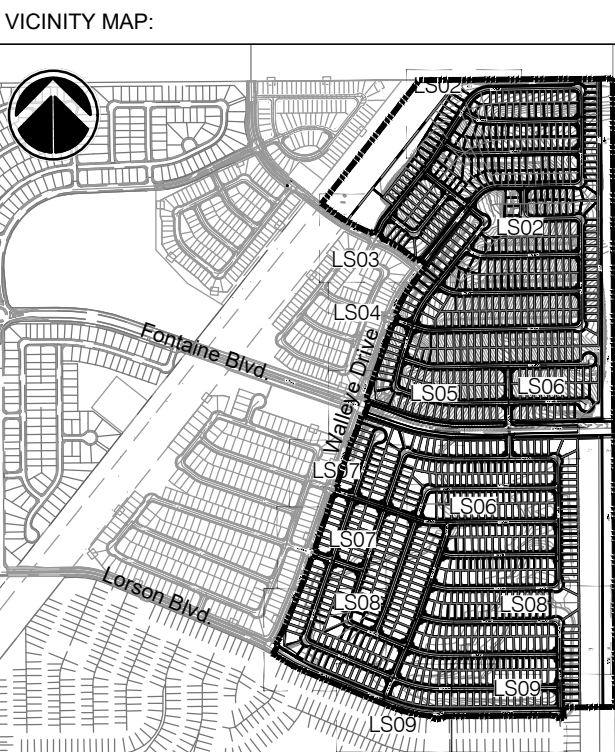
| | |
|--|-----------------------------------|
| | FIRE HYDRANT, TYP; REF. CIVIL |
| | UTILITY EASEMENT, TYP; REF. CIVIL |
| | PROPERTY LIMIT LINE |
| | LANDSCAPE BUFFER / SETBACK LINE |
| | CONCRETE SIDEWALK; REF. CIVIL |

CONSULTANTS:

PLANNER/ LANDSCAPE ARCHITECT: 2435 RESEARCH PARKWAY,
SUITE 300
COLORADO SPRINGS, CO 80920
PHONE: (719) 575-0100
FAX: (719) 575-0206

CIVIL ENGINEER:
CORE ENGINEERING GROUP
15004 1ST AVENUE S.
BURNSVILLE, MN 55306
PHONE: (719) 570-1100

OWNER/DEVELOPER:
LORSON LLC ET/ AL
212 N. WAHSATCH DR., SUITE 301
COLORADO SPRINGS, CO 80903
(719) 635-3200



PROJECT:
RIDGE AT LORSON RANCH
PLANNED UNIT DEVELOPMENT AND
PRELIMINARY PLAN

EL PASO COUNTY, CO
FIRST SUBMITTAL: APRIL 19, 2021

| REVISION HISTORY: | | | |
|-------------------|------|-------------|----|
| NO. | DATE | DESCRIPTION | BY |
| | | | |
| | | | |
| | | | |

DRAWING INFORMATION:

PROJECT NO: 20.1129.006

DRAWN BY: SJC

CHECKED BY: JRA

APPROVED BY: JRA

SHEET TITLE:

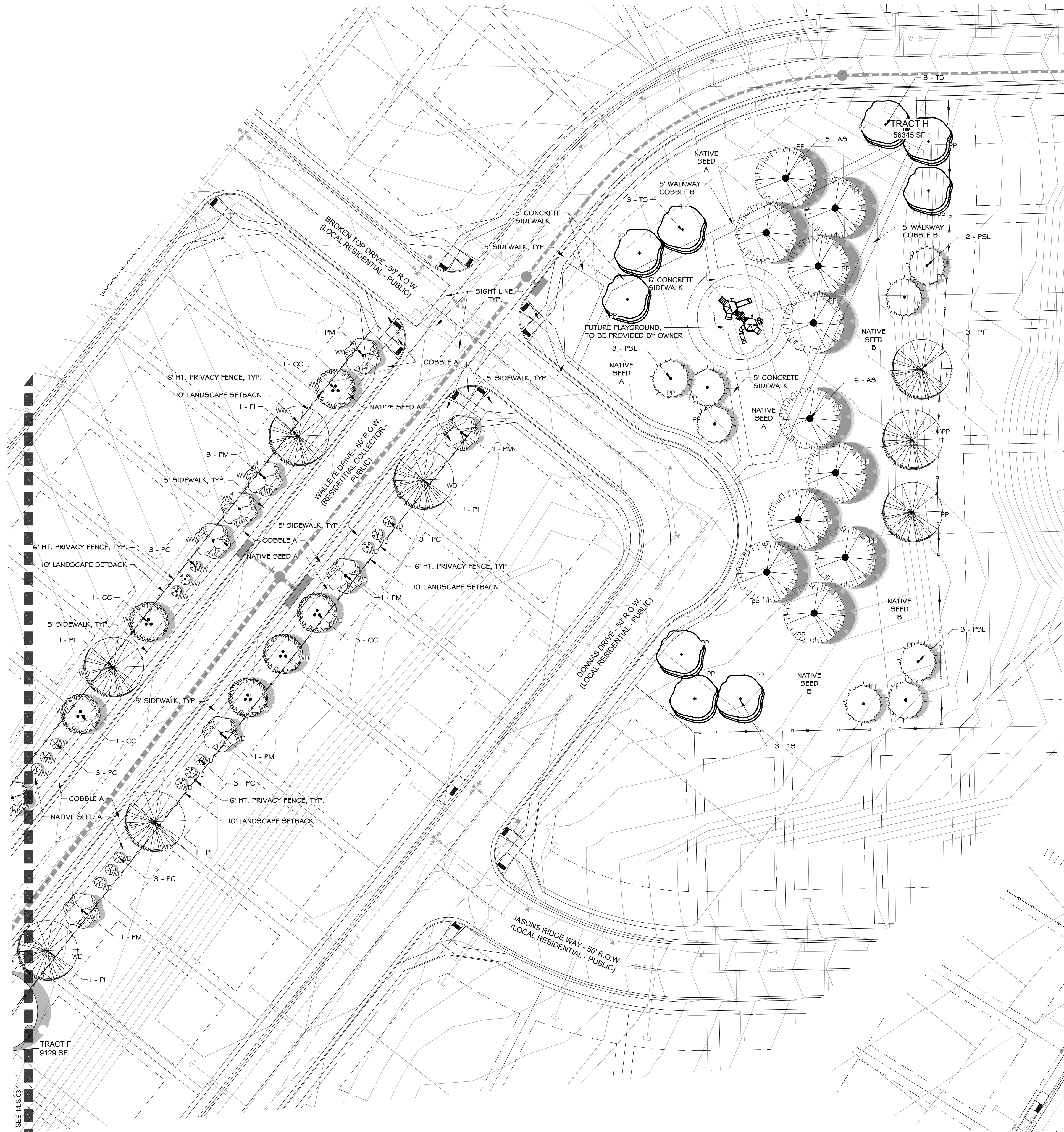
LANDSCAPE COVER SHEET

LS01

SHEET 15 OF 24

PCD FILE NO.:

FILE LOCATION: S:\20.1129.006\LORSON RANCH AREA D\F-H1100 DWG1102.XREF\X-1129-PRELIM LANDSCAPE.DWG



1 PLANTING PLAN
SCALE 1" = 30'

2 PLANTING PLAN
SCALE 1" = 30'

RIDGE AT LORSON RANCH

EL PASO COUNTY, CO

PLANNED UNIT DEVELOPMENT AND PRELIMINARY PLAN

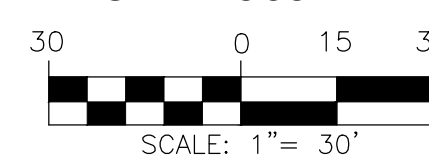
LOCATED IN THE NORTH HALF (N 1/2) SECTION 24 AND IN THE SOUTH HALF (S 1/2) SECTION 13, T15S, R65W OF THE 6TH P.M., EL PASO COUNTY, STATE OF COLORADO

LANDSCAPE LEGEND:

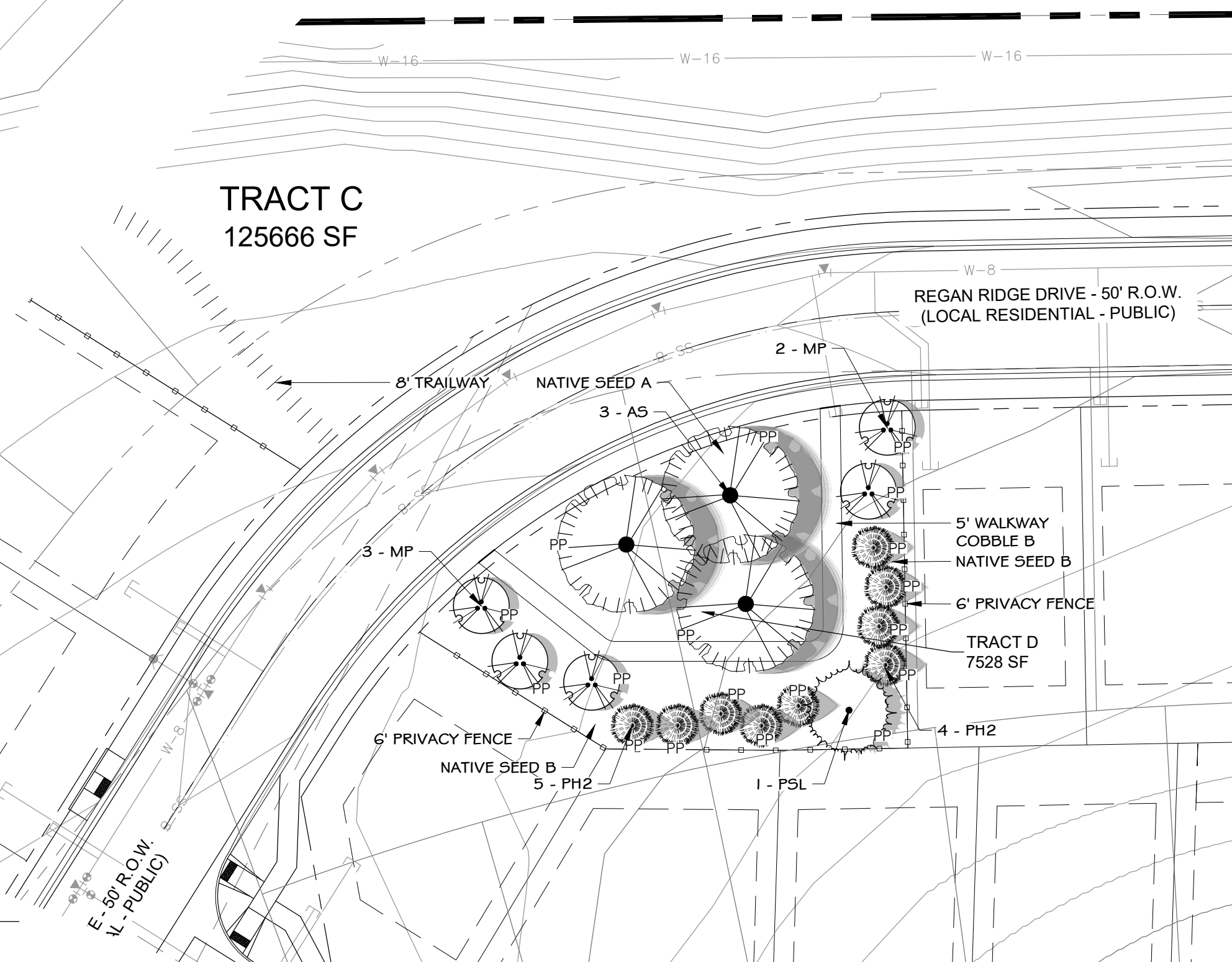
| SYMBOL | DESCRIPTION |
|---------------|--|
| NATIVE SEED A | IRRIGATED NATIVE SEED; TO BE PRE-BLENDED PAWNEE BUTTES SEED INC. "PBSI LOW GROW MIX" SEED BLEND INSTALLED PER SUPPLIER'S SPECIFICATIONS. SUBMIT CUT SHEET FOR REVIEW AND APPROVAL PRIOR TO INSTALLATION |
| NATIVE SEED B | IRRIGATED NATIVE SEED; TO BE PRE-BLENDED PAWNEE BUTTES SEED INC. "PBSI NATIVE PRAIRIE MIX" SEED BLEND INSTALLED PER SUPPLIER'S SPECIFICATIONS. SUBMIT CUT SHEET FOR REVIEW AND APPROVAL PRIOR TO INSTALLATION |
| COBBLE A | PLANTING BED TO BE: 1-1/2" BLUE GREY RIVER ROCK COBBLE, 3" DEPTH OVER WEED BARRIER FABRIC |
| COBBLE B | PATHWAY TO BE: BREEZE COBBLE, 4" DEPTH OVER WEED BARRIER FABRIC |
| --- | STEEL LANDSCAPE EDGER: TO BE INSTALLED BETWEEN ALL SEED OR SOD AREAS AND PLANTING BEDS; TO BE DURAEDGE 1/2" THICK X 5" WIDE ROLLED TOP STEEL EDGE. COLOR TO BE 'BLACK'. INSTALL PER MANUFACTURER'S SPECIFICATIONS. |

| | |
|--|-----------------------------------|
| | FIRE HYDRANT, TYP; REF. CIVIL |
| | UTILITY EASEMENT, TYP; REF. CIVIL |
| | PROPERTY LIMIT LINE |
| | LANDSCAPE BUFFER / SETBACK LINE |
| | CONCRETE SIDEWALK; REF. CIVIL |

GRAPHIC SCALE



TRACT C
125666 SF



CONSULTANTS:

PLANNER/ LANDSCAPE ARCHITECT:

Matrix

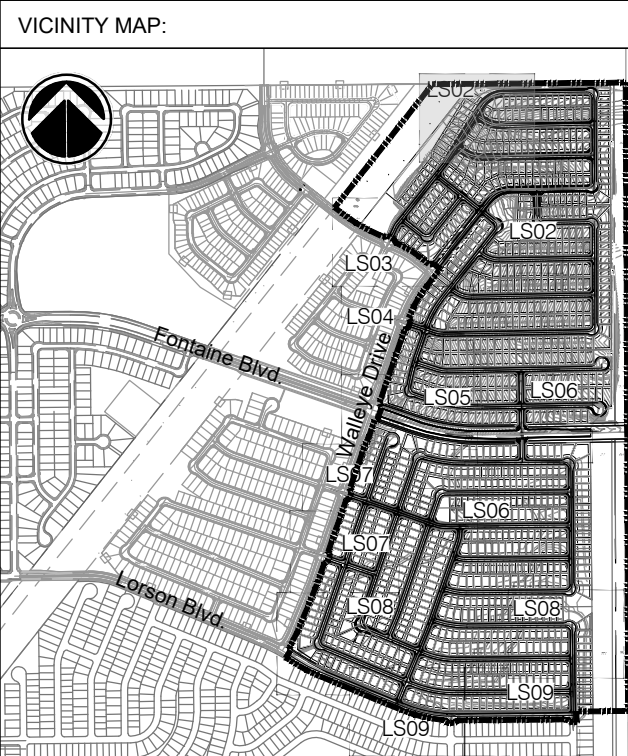
2435 RESEARCH PARKWAY,
SUITE 300
COLORADO SPRINGS, CO 80920
PHONE: (719) 575-0100
FAX: (719) 575-0206

CIVIL ENGINEER:

CORE ENGINEERING GROUP
15004 1ST AVENUE S.
BURNSVILLE, MN 55306
PHONE: (719) 570-1100

OWNER/DEVELOPER:

LORSON LLC ET/ AL
212 N. WAHSATCH DR., SUITE 301
COLORADO SPRINGS, CO 80903
(719) 635-3200



PROJECT:

RIDGE AT LORSON RANCH
PLANNED UNIT DEVELOPMENT AND
PRELIMINARY PLAN

EL PASO COUNTY, CO
FIRST SUBMITTAL: APRIL 19, 2021

| REVISION HISTORY: | | | |
|-------------------|------|-------------|----|
| NO. | DATE | DESCRIPTION | BY |
| | | | |
| | | | |
| | | | |

DRAWING INFORMATION:

PROJECT NO: 20.1129.006

DRAWN BY: SJC

CHECKED BY: JRA

APPROVED BY: JRA

SHEET TITLE:

PRELIMINARY PLANTING PLAN

LS02

SHEET 16 OF 24

PCD FILE NO.:

FILE LOCATION: S:\2011\208 LORSON RANCH AREA D\F-H1100 DWG\1102 XREF\X-1129-1 PRELIM LANDSCAPE.DWG

1 PLANTING PLAN

SCALE 1" = 30'

LANDSCAPE LEGEND:

| SYMBOL | DESCRIPTION |
|---------------|--|
| NATIVE SEED A | IRRIGATED NATIVE SEED; TO BE PRE-BLENDED PAWNEE BUTTES SEED INC. "PBSI LOW GROW MIX" SEED BLEND INSTALLED PER SUPPLIER'S SPECIFICATIONS. SUBMIT CUT SHEET FOR REVIEW AND APPROVAL PRIOR TO INSTALLATION |
| NATIVE SEED B | IRRIGATED NATIVE SEED; TO BE PRE-BLENDED PAWNEE BUTTES SEED INC. "PBSI NATIVE PRAIRIE MIX" SEED BLEND INSTALLED PER SUPPLIER'S SPECIFICATIONS. SUBMIT CUT SHEET FOR REVIEW AND APPROVAL PRIOR TO INSTALLATION |
| COBBLE A | PLANTING BED TO BE: 1-1/2" BLUE GREY RIVER ROCK COBBLE, 3" DEPTH OVER WEED BARRIER FABRIC |
| COBBLE B | PATHWAY TO BE: BREEZE COBBLE, 4" DEPTH OVER WEED BARRIER FABRIC |
| --- | STEEL LANDSCAPE EDGER; TO BE INSTALLED BETWEEN ALL SEED OR SOD AREAS AND PLANTING BEDS; TO BE DURAEDGE 1/2" THICK X 5" WIDE ROLLED TOP STEEL EDGE. COLOR TO BE 'BLACK'. INSTALL PER MANUFACTURER'S SPECIFICATIONS. |

| | |
|--|-----------------------------------|
| | FIRE HYDRANT, TYP. REF. CIVIL |
| | UTILITY EASEMENT, TYP. REF. CIVIL |
| | PROPERTY LIMIT LINE |
| | LANDSCAPE BUFFER / SETBACK LINE |
| | CONCRETE SIDEWALK; REF. CIVIL |

RIDGE AT LORSON RANCH

EL PASO COUNTY, CO
PLANNED UNIT DEVELOPMENT AND
PRELIMINARY PLAN

LOCATED IN THE NORTH HALF (N 1/2) SECTION 24 AND IN THE
SOUTH HALF (S 1/2) SECTION 13, T15S, R65W OF THE 6TH P.M.,
EL PASO COUNTY, STATE OF COLORADO

CONSULTANTS:

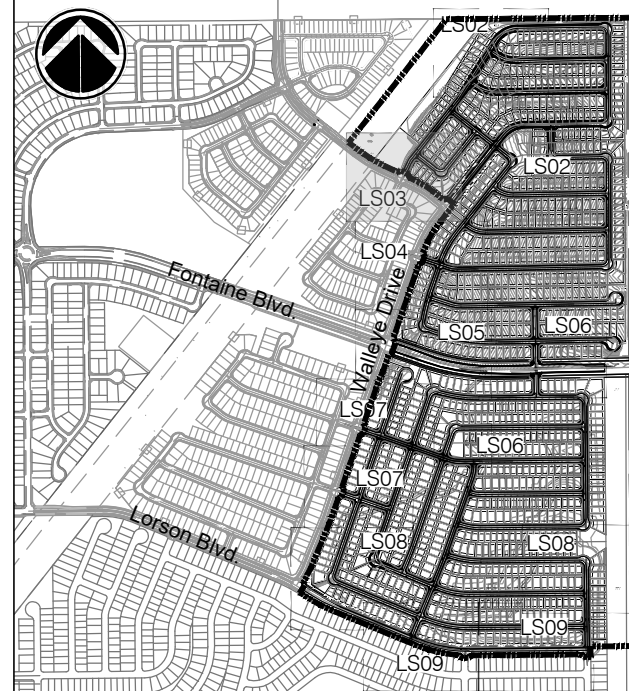
PLANNER/ LANDSCAPE ARCHITECT: 2435 RESEARCH PARKWAY,
SUITE 300
COLORADO SPRINGS, CO 80920
PHONE: (719) 575-0100
FAX: (719) 575-0206

CIVIL ENGINEER:
CORE ENGINEERING GROUP
15004 1ST AVENUE S.
BURNSVILLE, MN 55306
PHONE: (719) 570-1100

OWNER/DEVELOPER:

LORSON LLC ET/ AL
212 N. WAHSATCH DR., SUITE 301
COLORADO SPRINGS, CO 80903
(719) 635-3200

VICINITY MAP:



PROJECT:

RIDGE AT LORSON RANCH
PLANNED UNIT DEVELOPMENT AND
PRELIMINARY PLAN

EL PASO COUNTY, CO
FIRST SUBMITTAL: APRIL 19, 2021

REVISION HISTORY:

| NO. | DATE | DESCRIPTION | BY |
|-----|------|-------------|----|
| | | | |
| | | | |
| | | | |
| | | | |

DRAWING INFORMATION:

PROJECT NO.: 20.1129.006

DRAWN BY: SJC

CHECKED BY: JRA

APPROVED BY: JRA

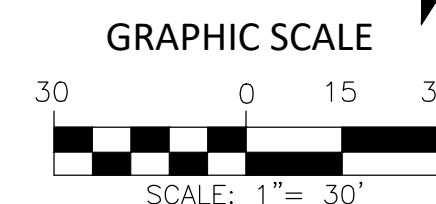
SHEET TITLE:

PRELIMINARY PLANTING PLAN

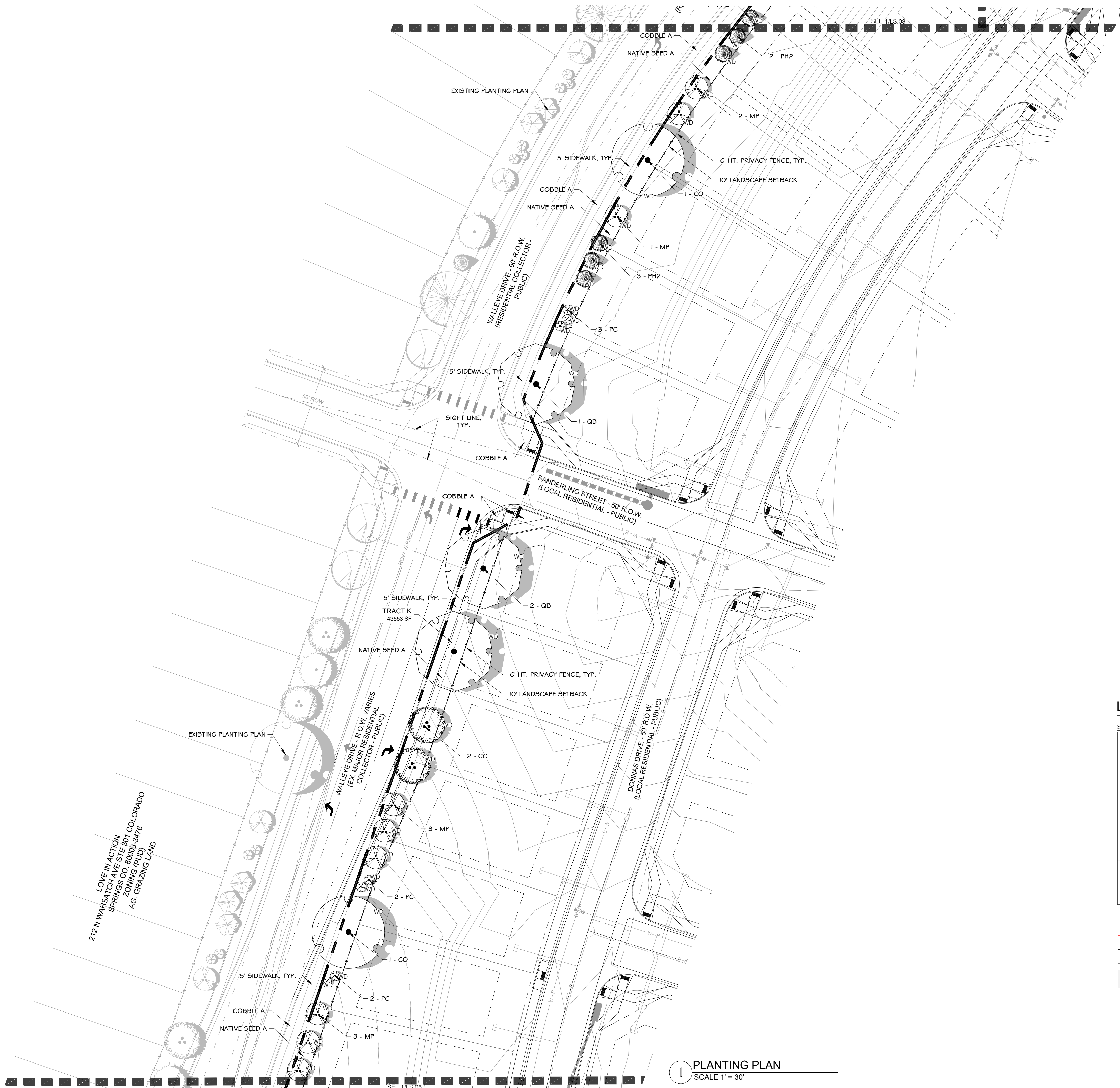
LS03

SHEET 17 OF 24

PCD FILE NO.:



FILE LOCATION: S:\2011\2008 LORSON RANCH AREA D\F-H\1100 DWG\1102_XREF\X-1123-PRELIM LANDSCAPE.DWG




RIDGE AT LORSON RANCH
EL PASO COUNTY, CO
PLANNED UNIT DEVELOPMENT AND
PRELIMINARY PLAN
LOCATED IN THE NORTH HALF (N 1/2) SECTION 24 AND IN THE
SOUTH HALF (S 1/2) SECTION 13, T15S, R65W OF THE 6TH P.M.,
EL PASO COUNTY, STATE OF COLORADO

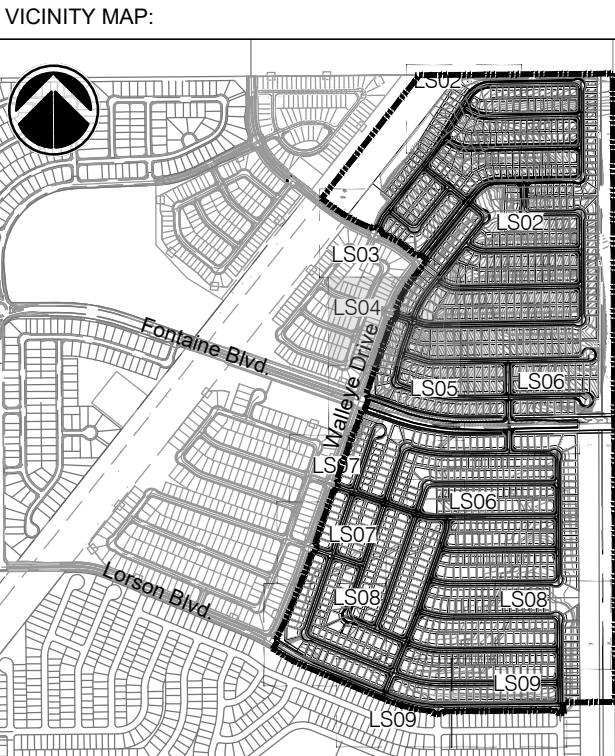
LANDSCAPE LEGEND:

| SYMBOL | DESCRIPTION |
|---------------|---|
| NATIVE SEED A | IRRIGATED NATIVE SEED; TO BE PRE-BLENDED "PAWNEE BUTTES SEED INC. "PBSI LOW GROW MIX" SEED BLEND INSTALLED PER SUPPLIER'S SPECIFICATIONS. SUBMIT CUT SHEET FOR REVIEW AND APPROVAL PRIOR TO INSTALLATION |
| NATIVE SEED B | IRRIGATED NATIVE SEED; TO BE PRE-BLENDED "PAWNEE BUTTES SEED INC. "PBSI NATIVE PRAIRIE MIX" SEED BLEND INSTALLED PER SUPPLIER'S SPECIFICATIONS. SUBMIT CUT SHEET FOR REVIEW AND APPROVAL PRIOR TO INSTALLATION |
| COBBLE A | PLANTING BED TO BE: 1-1/2" BLUE GREY RIVER ROCK COBBLE, 3" DEPTH OVER WEED BARRIER FABRIC |
| COBBLE B | PATHWAY TO BE: BREEZE COBBLE, 4" DEPTH OVER WEED BARRIER FABRIC |
| --- | STEEL LANDSCAPE EDGER; TO BE INSTALLED BETWEEN ALL SEED OR SOD AREAS AND PLANTING BEDS; TO BE DURABLE 1/2" THICK X 5" WIDE ROLLED TOP STEEL EDGE. COLOR TO BE 'BLACK'. INSTALL PER MANUFACTURER'S SPECIFICATIONS. |

| | |
|--|-----------------------------------|
| | FIRE HYDRANT, TYP; REF. CIVIL |
| | UTILITY EASEMENT, TYP; REF. CIVIL |
| | PROPERTY LIMIT LINE |
| | LANDSCAPE BUFFER / SETBACK LINE |
| | CONCRETE SIDEWALK; REF. CIVIL |



CONSULTANTS:
PLANNER/ LANDSCAPE ARCHITECT: 2435 RESEARCH PARKWAY, SUITE 300, COLORADO SPRINGS, CO 80920
PHONE: (719) 575-0100 FAX: (719) 575-0206
CIVIL ENGINEER: CORE ENGINEERING GROUP
15004 1ST AVENUE S. BURNSVILLE, MN 55306
PHONE: (719) 570-1100
OWNER/DEVELOPER: LORSON LLC ET/ AL
212 N. WAHSATCH DR., SUITE 301
COLORADO SPRINGS, CO 80903
(719) 635-3200



PROJECT:
RIDGE AT LORSON RANCH
PLANNED UNIT DEVELOPMENT AND
PRELIMINARY PLAN

EL PASO COUNTY, CO
FIRST SUBMITTAL: APRIL 19, 2021

| REVISION HISTORY: | | | |
|-------------------|------|-------------|----|
| NO. | DATE | DESCRIPTION | BY |
| | | | |
| | | | |
| | | | |

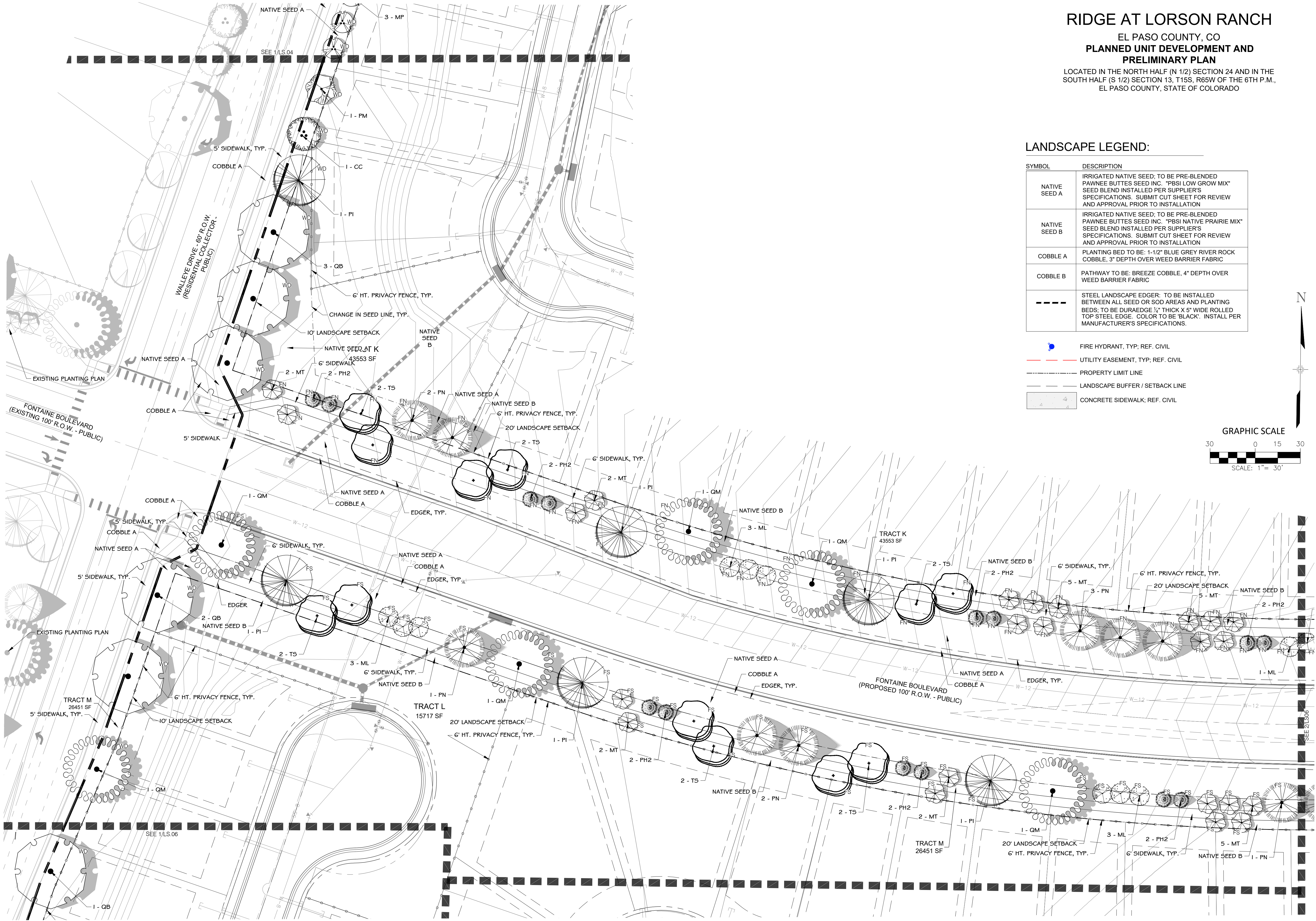
| DRAWING INFORMATION: | |
|----------------------|-------------|
| PROJECT NO: | 20.1129.006 |
| DRAWN BY: | SJC |
| CHECKED BY: | JRA |
| APPROVED BY: | JRA |
| SHEET TITLE: | |

PRELIMINARY
PLANTING PLAN

LS04
SHEET 18 OF 24

PCD FILE NO.:

FILE LOCATION: S:\20.1129.006\LORSON RANCH AREA D\F-H100.DWG\102.XREF\MX-1129-PRELIM LANDSCAPE.DWG



RIDGE AT LORSON RANCH
EL PASO COUNTY, CO
PLANNED UNIT DEVELOPMENT AND
PRELIMINARY PLAN

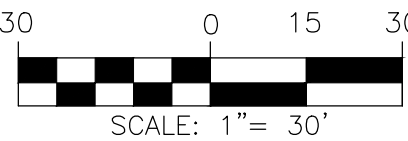
LOCATED IN THE NORTH HALF (N 1/2) SECTION 24 AND IN THE
SOUTH HALF (S 1/2) SECTION 13, T15S, R65W OF THE 6TH P.M.,
EL PASO COUNTY, STATE OF COLORADO

LANDSCAPE LEGEND:

| SYMBOL | DESCRIPTION |
|---------------|---|
| NATIVE SEED A | IRRIGATED NATIVE SEED; TO BE PRE-BLENDED PAWNEE BUTTES SEED INC. "PBSI LOW GROW MIX" SEED BLEND INSTALLED PER SUPPLIER'S SPECIFICATIONS. SUBMIT CUT SHEET FOR REVIEW AND APPROVAL PRIOR TO INSTALLATION |
| NATIVE SEED B | IRRIGATED NATIVE SEED; TO BE PRE-BLENDED PAWNEE BUTTES SEED INC. "PBSI NATIVE PRAIRIE MIX" SEED BLEND INSTALLED PER SUPPLIER'S SPECIFICATIONS. SUBMIT CUT SHEET FOR REVIEW AND APPROVAL PRIOR TO INSTALLATION |
| COBBLE A | PLANTING BED TO BE: 1-1/2" BLUE GREY RIVER ROCK COBBLE, 3" DEPTH OVER WEED BARRIER FABRIC |
| COBBLE B | PATHWAY TO BE: BREEZE COBBLE, 4" DEPTH OVER WEED BARRIER FABRIC |
| --- | STEEL LANDSCAPE EDGER: TO BE INSTALLED BETWEEN ALL SEED OR SOD AREAS AND PLANTING BEDS; TO BE DURABLE 1/2" THICK X 5" WIDE ROLLED TOP STEEL EDGE. COLOR TO BE "BLACK". INSTALL PER MANUFACTURER'S SPECIFICATIONS. |

| | |
|--|------------------------------------|
| | FIRE HYDRANT, TYP.; REF. CIVIL |
| | UTILITY EASEMENT, TYP.; REF. CIVIL |
| | PROPERTY LIMIT LINE |
| | LANDSCAPE BUFFER / SETBACK LINE |
| | CONCRETE SIDEWALK; REF. CIVIL |

GRAPHIC SCALE



CONSULTANTS:

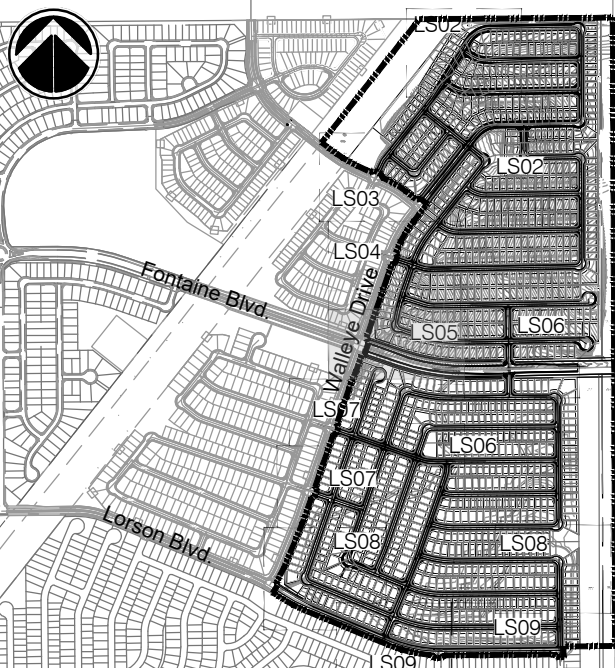
PLANNER/ LANDSCAPE ARCHITECT:
 2435 RESEARCH PARKWAY,
SUITE 300
COLORADO SPRINGS, CO 80920
PHONE: (719) 575-0100
FAX: (719) 575-0206

CIVIL ENGINEER:
CORE ENGINEERING GROUP
15004 1ST AVENUE S.
BURNSVILLE, MN 55306
PHONE: (719) 570-1100

OWNER/DEVELOPER:

LORSON LLC ET/ AL
212 N. WAHSATCH DR., SUITE 301
COLORADO SPRINGS, CO 80903
(719) 635-3200

VICINITY MAP:



PROJECT:

RIDGE AT LORSON RANCH
PLANNED UNIT DEVELOPMENT AND
PRELIMINARY PLAN

EL PASO COUNTY, CO
FIRST SUBMITTAL: APRIL 19, 2021

REVISION HISTORY:

| NO. | DATE | DESCRIPTION | BY |
|-----|------|-------------|----|
| | | | |
| | | | |
| | | | |

DRAWING INFORMATION:

PROJECT NO: 20.1129.006

DRAWN BY: SJC

CHECKED BY: JRA

APPROVED BY: JRA

SHEET TITLE:

PRELIMINARY
PLANTING PLAN

LS05

SHEET 19 OF 24

PCD FILE NO.:

FILE LOCATION: S:\201129.006\LORSON RANCH AREA D\F-H1100 DWG\1102_XREF\X-1129-PRELIM LANDSCAPE.DWG

RIDGE AT LORSON RANCH

EL PASO COUNTY, CO
PLANNED UNIT DEVELOPMENT AND
PRELIMINARY PLAN

LOCATED IN THE NORTH HALF (N 1/2) SECTION 24 AND IN THE
SOUTH HALF (S 1/2) SECTION 13, T15S, R65W OF THE 6TH P.M.,
EL PASO COUNTY, STATE OF COLORADO

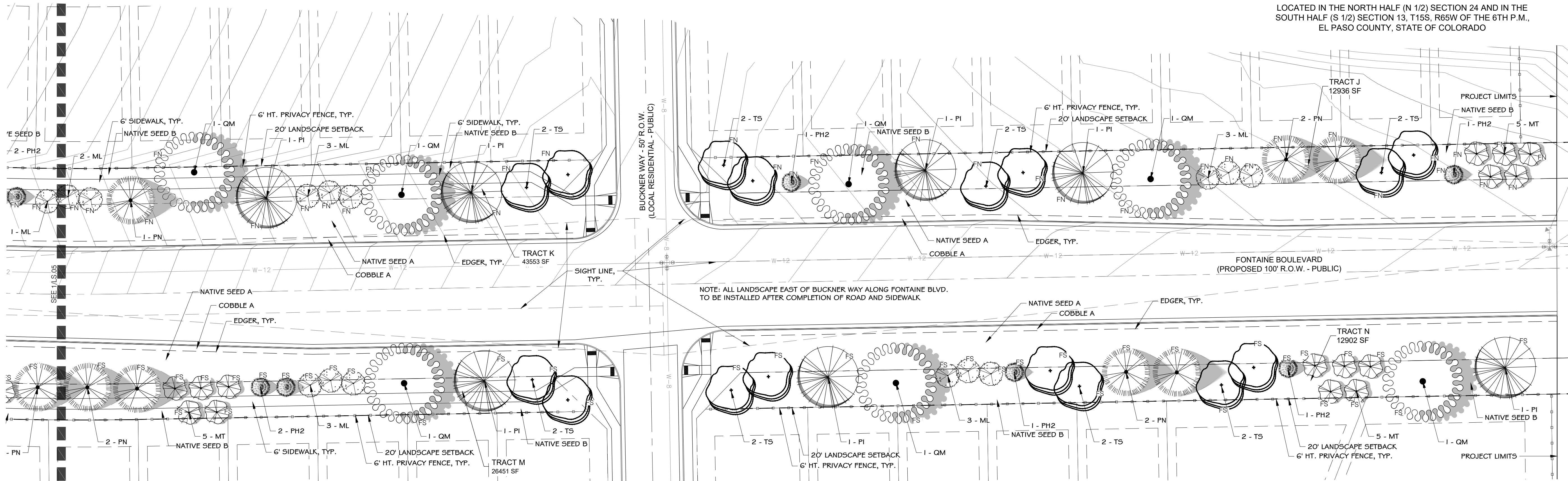
CONSULTANTS:

PLANNER/ LANDSCAPE ARCHITECT: 2435 RESEARCH PARKWAY,
SUITE 300
COLORADO SPRINGS, CO 80920
PHONE: (719) 575-0100
FAX: (719) 575-0206

CIVIL ENGINEER:
CORE ENGINEERING GROUP
15004 1ST AVENUE S.
BURNSVILLE, MN 55306
PHONE: (719) 570-1100

OWNER/DEVELOPER:

LORSON LLC ET/ AL
212 N. WAHSATCH DR., SUITE 301
COLORADO SPRINGS, CO 80903
(719) 635-3200

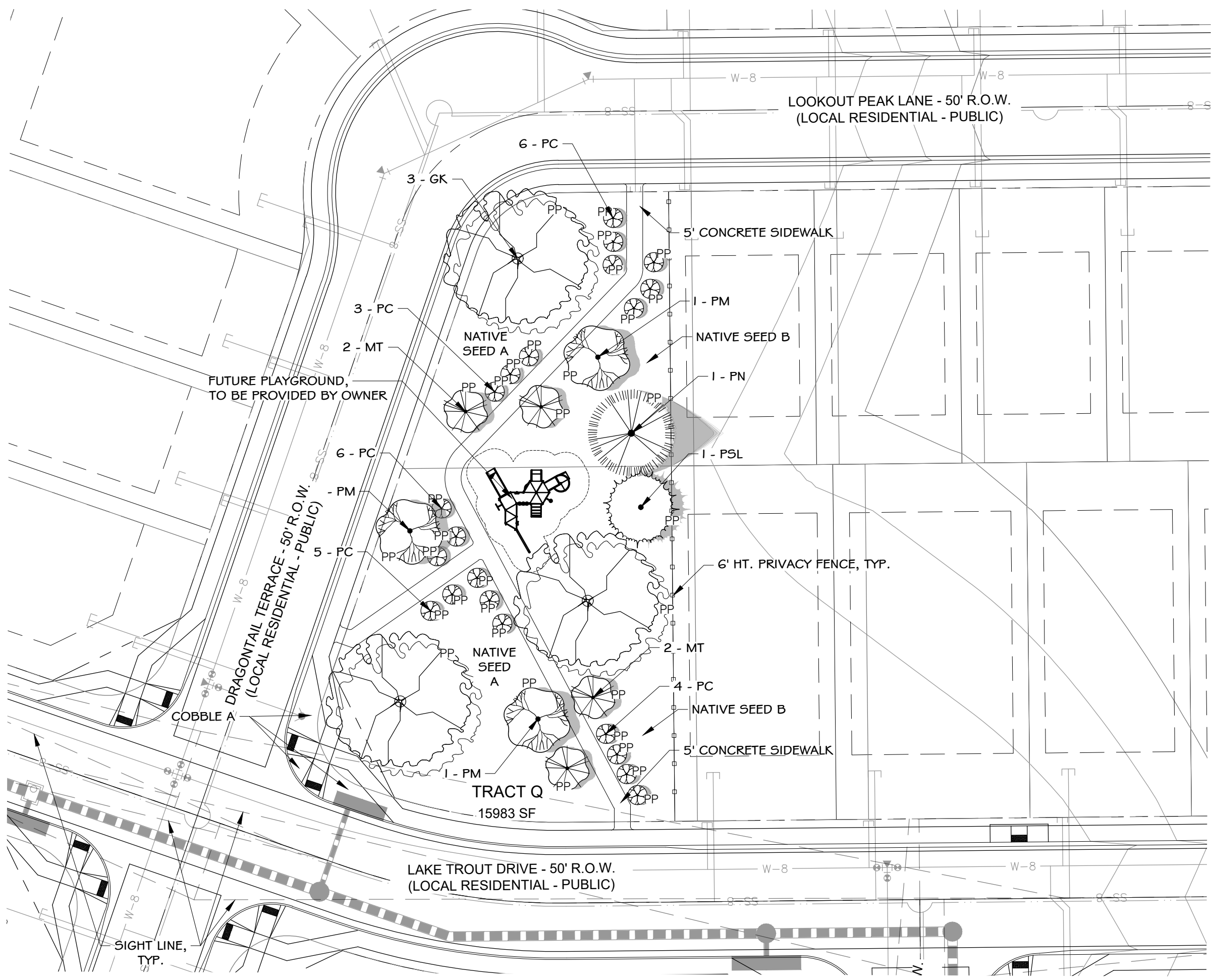


1 PLANTING PLAN
SCALE 1" = 30'

LANDSCAPE LEGEND:

| SYMBOL | DESCRIPTION |
|---------------|--|
| NATIVE SEED A | IRRIGATED NATIVE SEED; TO BE PRE-BLENDED PAWNEE BUTTES SEED INC. "PBSI LOW GROW MIX" SEED BLEND INSTALLED PER SUPPLIER'S SPECIFICATIONS. SUBMIT CUT SHEET FOR REVIEW AND APPROVAL PRIOR TO INSTALLATION |
| NATIVE SEED B | IRRIGATED NATIVE SEED; TO BE PRE-BLENDED PAWNEE BUTTES SEED INC. "PBSI NATIVE PRAIRIE MIX" SEED BLEND INSTALLED PER SUPPLIER'S SPECIFICATIONS. SUBMIT CUT SHEET FOR REVIEW AND APPROVAL PRIOR TO INSTALLATION |
| COBBLE A | PLANTING BED TO BE: 1-1/2" BLUE GREY RIVER ROCK COBBLE, 3" DEPTH OVER WEED BARRIER FABRIC |
| COBBLE B | PATHWAY TO BE: BREEZE COBBLE, 4" DEPTH OVER WEED BARRIER FABRIC |
| --- | STEEL LANDSCAPE EDGER: TO BE INSTALLED BETWEEN ALL SEED OR SOD AREAS AND PLANTING BEDS; TO BE DURAEDGE 1/2" THICK X 5" WIDE ROLLED TOP STEEL EDGE. COLOR TO BE 'BLACK'. INSTALL PER MANUFACTURER'S SPECIFICATIONS. |

| | |
|--|-----------------------------------|
| | FIRE HYDRANT, TYP; REF. CIVIL |
| | UTILITY EASEMENT, TYP; REF. CIVIL |
| | PROPERTY LIMIT LINE |
| | LANDSCAPE BUFFER / SETBACK LINE |
| | CONCRETE SIDEWALK; REF. CIVIL |



2 PLANTING PLAN
SCALE 1" = 30'

VICINITY MAP:



PROJECT:

RIDGE AT LORSON RANCH
PLANNED UNIT DEVELOPMENT AND
PRELIMINARY PLAN

EL PASO COUNTY, CO
FIRST SUBMITTAL: APRIL 19, 2021

REVISION HISTORY:

| NO. | DATE | DESCRIPTION | BY |
|-----|------|-------------|----|
| | | | |
| | | | |
| | | | |
| | | | |

DRAWING INFORMATION:

PROJECT NO: 20.1129.006

DRAWN BY: SJC

CHECKED BY: JRA

APPROVED BY: JRA

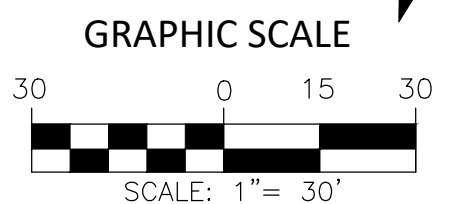
SHEET TITLE:

PRELIMINARY
PLANTING PLAN

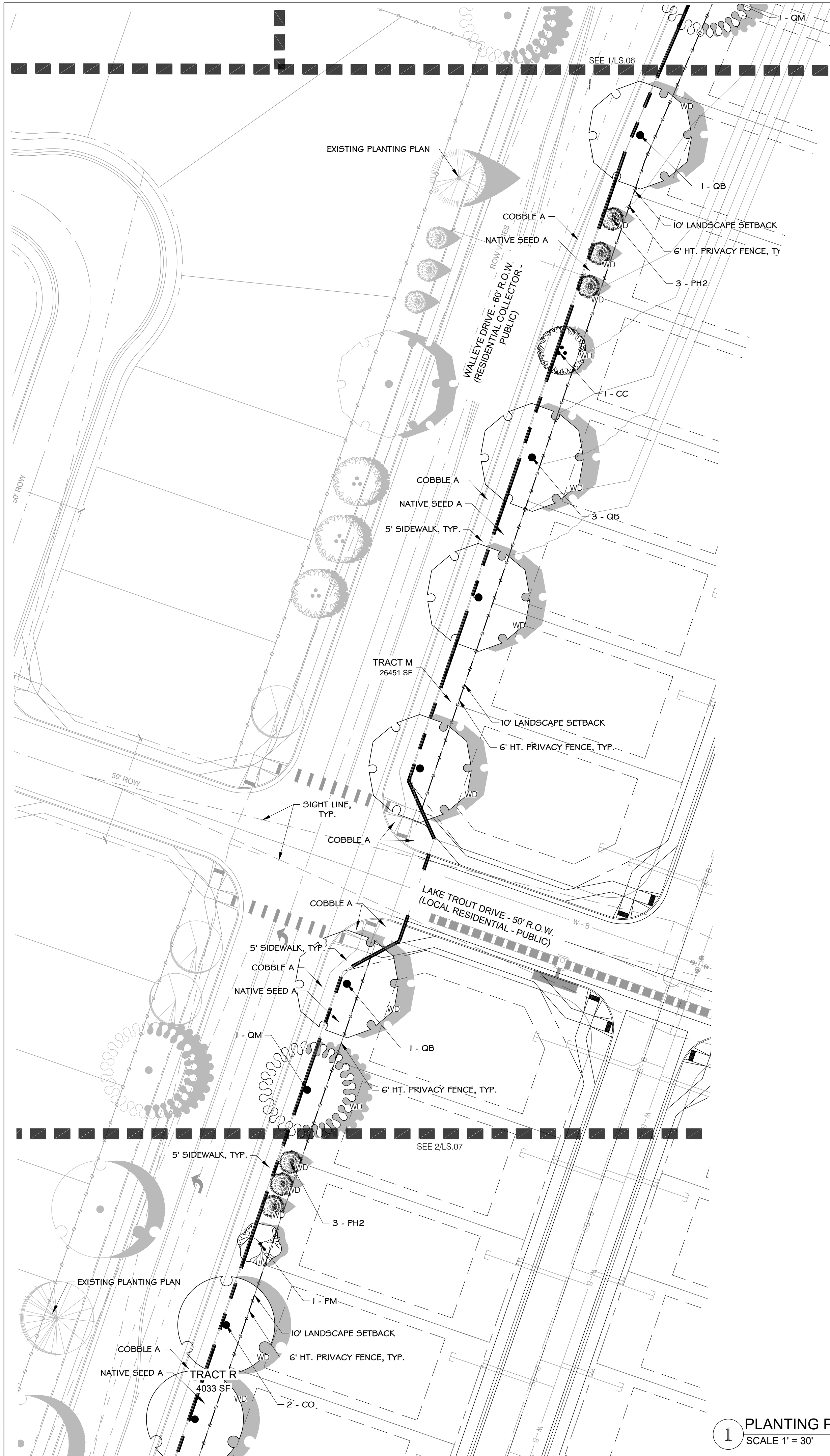
LS06

SHEET 20 OF 24

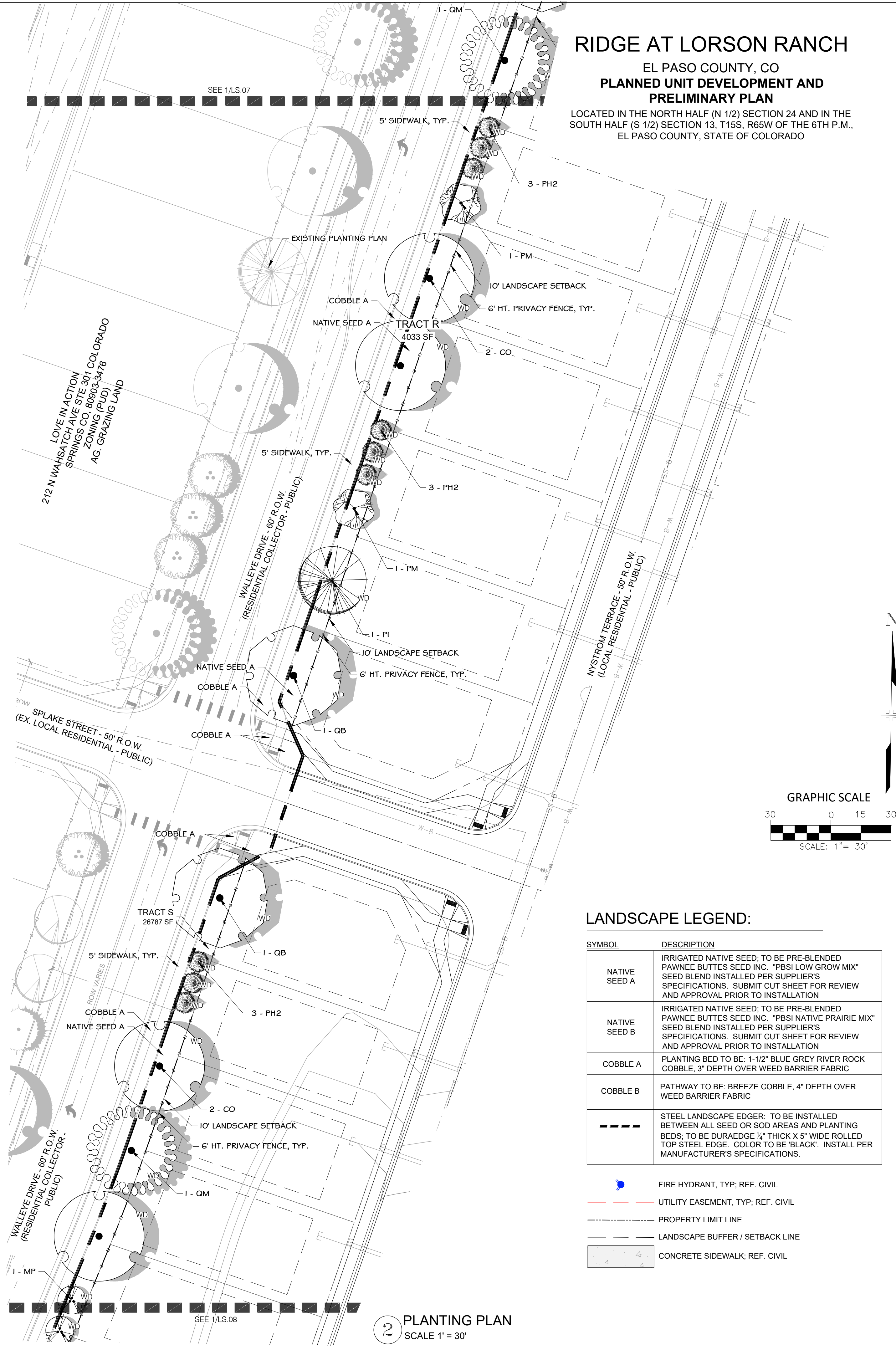
PCD FILE NO.:



FILE LOCATION: S:\2011\2008 LORSON RANCH AREA D\F-H1100 DWG\102.XREF\X-1129-PRELIM LANDSCAPE.DWG



1 PLANTING PLAN
SCALE 1" = 30'




2 PLANTING PLAN
SCALE 1" = 30'

RIDGE AT LORSON RANCH

EL PASO COUNTY, CO
PLANNED UNIT DEVELOPMENT AND
PRELIMINARY PLAN

LOCATED IN THE NORTH HALF (N 1/2) SECTION 24 AND IN THE
SOUTH HALF (S 1/2) SECTION 13, T15S, R65W OF THE 6TH P.M.,
EL PASO COUNTY, STATE OF COLORADO



LANDSCAPE LEGEND:

| SYMBOL | DESCRIPTION |
|---------------|--|
| NATIVE SEED A | IRRIGATED NATIVE SEED; TO BE PRE-BLENDED PAWNEE BUTTES SEED INC. "PBSI LOW GROW MIX" SEED BLEND INSTALLED PER SUPPLIER'S SPECIFICATIONS. SUBMIT CUT SHEET FOR REVIEW AND APPROVAL PRIOR TO INSTALLATION |
| NATIVE SEED B | IRRIGATED NATIVE SEED; TO BE PRE-BLENDED PAWNEE BUTTES SEED INC. "PBSI NATIVE PRAIRIE MIX" SEED BLEND INSTALLED PER SUPPLIER'S SPECIFICATIONS. SUBMIT CUT SHEET FOR REVIEW AND APPROVAL PRIOR TO INSTALLATION |
| COBBLE A | PLANTING BED TO BE: 1-1/2" BLUE GREY RIVER ROCK COBBLE, 3" DEPTH OVER WEED BARRIER FABRIC |
| COBBLE B | PATHWAY TO BE: BREEZE COBBLE, 4" DEPTH OVER WEED BARRIER FABRIC |
| --- | STEEL LANDSCAPE EDGER; TO BE INSTALLED BETWEEN ALL SEED OR SOD AREAS AND PLANTING BEDS; TO BE DURAEDGE 1/4" THICK X 5" WIDE ROLLED TOP STEEL EDGE. COLOR TO BE 'BLACK'. INSTALL PER MANUFACTURER'S SPECIFICATIONS. |

| | |
|--|-----------------------------------|
| | FIRE HYDRANT, TYP. REF. CIVIL |
| | UTILITY EASEMENT, TYP. REF. CIVIL |
| | PROPERTY LIMIT LINE |
| | LANDSCAPE BUFFER / SETBACK LINE |
| | CONCRETE SIDEWALK; REF. CIVIL |

CONSULTANTS:

PLANNER/ LANDSCAPE ARCHITECT: 2435 RESEARCH PARKWAY,
SUITE 300
COLORADO SPRINGS, CO 80920
PHONE: (719) 575-0100
FAX: (719) 575-0206

CIVIL ENGINEER:
CORE ENGINEERING GROUP
15004 1ST AVENUE S.
BURNSVILLE, MN 55306
PHONE: (719) 570-1100

OWNER/DEVELOPER:

LORSON LLC ET/ AL
212 N. WAHSATCH DR., SUITE 301
COLORADO SPRINGS, CO 80903
(719) 635-3200



PROJECT:

RIDGE AT LORSON RANCH
PLANNED UNIT DEVELOPMENT AND
PRELIMINARY PLAN

EL PASO COUNTY, CO
FIRST SUBMITTAL: APRIL 19, 2021

| REVISION HISTORY: | | | |
|-------------------|------|-------------|----|
| NO. | DATE | DESCRIPTION | BY |
| | | | |
| | | | |
| | | | |

DRAWING INFORMATION:

PROJECT NO.: 20.1129.006

DRAWN BY: SJG

CHECKED BY: JRA

APPROVED BY: JRA

SHEET TITLE:

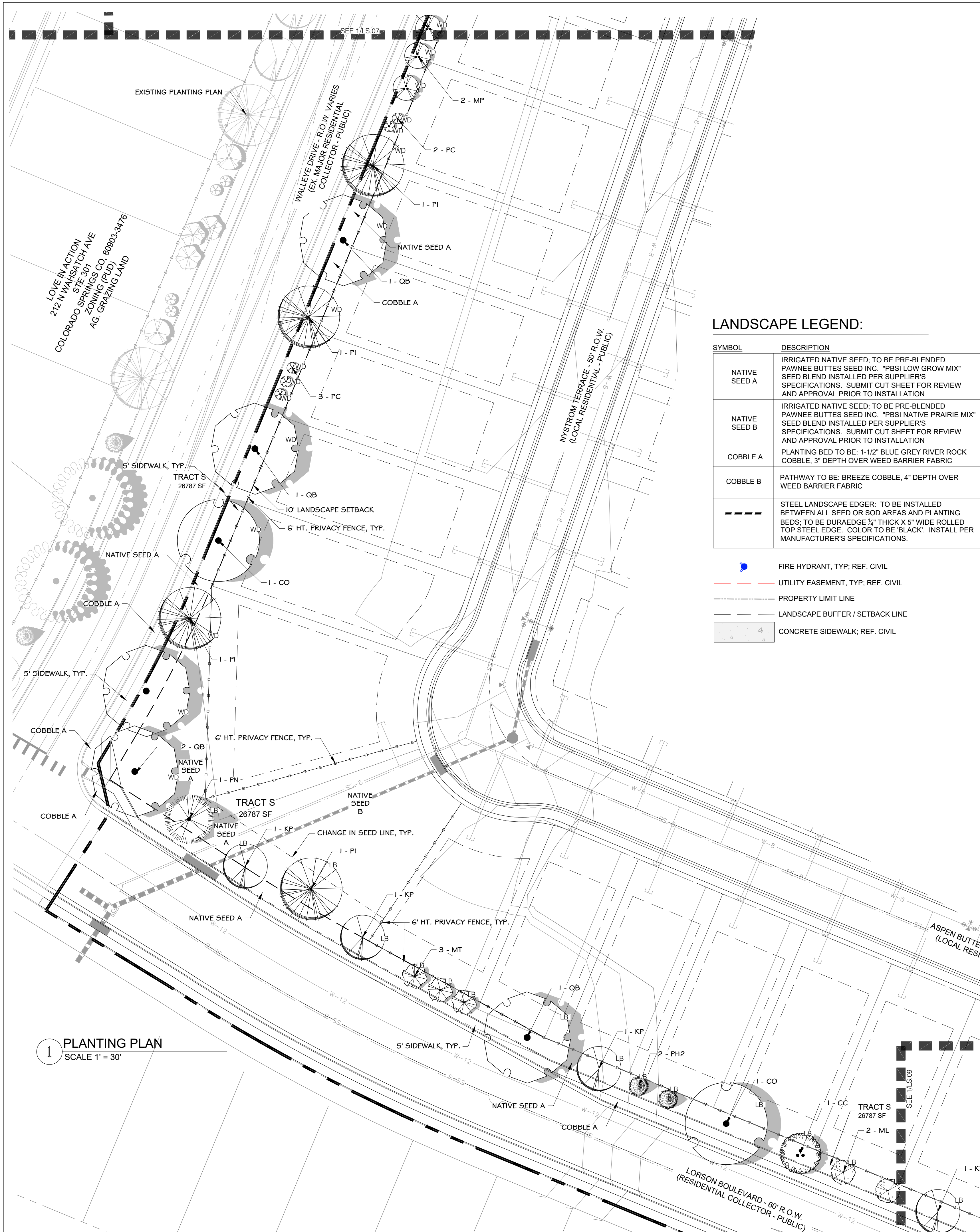
PRELIMINARY PLANTING PLAN

LS07

SHEET 21 OF 24

PCD FILE NO.:

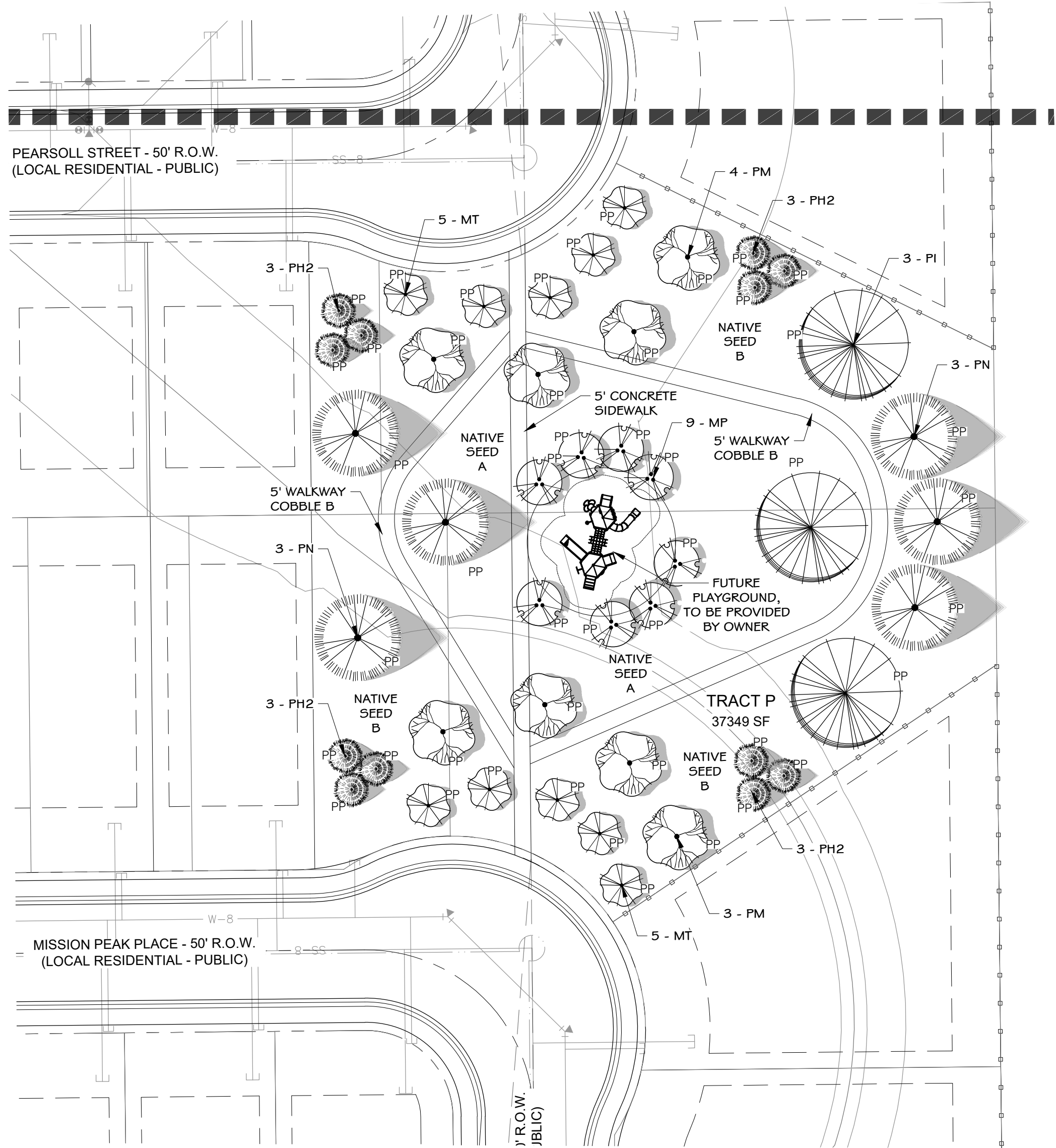
FILE LOCATION: S:\2011\2008 LORSON RANCH AREA D\F-H1100 DWG1102.XREF\X-1123-PRELIM LANDSCAPE.DWG



LANDSCAPE LEGEND:

| SYMBOL | DESCRIPTION |
|---------------|--|
| NATIVE SEED A | IRRIGATED NATIVE SEED; TO BE PRE-BLENDED PAWNEE BUTTES SEED INC. "PBSI LOW GROW MIX" SEED BLEND INSTALLED PER SUPPLIER'S SPECIFICATIONS. SUBMIT CUT SHEET FOR REVIEW AND APPROVAL PRIOR TO INSTALLATION |
| NATIVE SEED B | IRRIGATED NATIVE SEED; TO BE PRE-BLENDED PAWNEE BUTTES SEED INC. "PBSI NATIVE PRAIRIE MIX" SEED BLEND INSTALLED PER SUPPLIER'S SPECIFICATIONS. SUBMIT CUT SHEET FOR REVIEW AND APPROVAL PRIOR TO INSTALLATION |
| COBBLE A | PLANTING BED TO BE: 1-1/2" BLUE GREY RIVER ROCK COBBLE, 3" DEPTH OVER WEED BARRIER FABRIC |
| COBBLE B | PATHWAY TO BE: BREEZE COBBLE, 4" DEPTH OVER WEED BARRIER FABRIC |
| --- | STEEL LANDSCAPE EDGER: TO BE INSTALLED BETWEEN ALL SEED OR SOD AREAS AND PLANTING BEDS; TO BE DURAEDGE 3/4" THICK X 5" WIDE ROLLED TOP STEEL EDGE. COLOR TO BE 'BLACK'. INSTALL PER MANUFACTURER'S SPECIFICATIONS. |

| | |
|--|------------------------------------|
| | FIRE HYDRANT, TYP.; REF. CIVIL |
| | UTILITY EASEMENT, TYP.; REF. CIVIL |
| | PROPERTY LIMIT LINE |
| | LANDSCAPE BUFFER / SETBACK LINE |
| | CONCRETE SIDEWALK; REF. CIVIL |



RIDGE AT LORSON RANCH

EL PASO COUNTY, CO
PLANNED UNIT DEVELOPMENT AND
PRELIMINARY PLAN

LOCATED IN THE NORTH HALF (N 1/2) SECTION 24 AND IN THE
SOUTH HALF (S 1/2) SECTION 13, T15S, R65W OF THE 6TH P.M.,
EL PASO COUNTY, STATE OF COLORADO

CONSULTANTS:

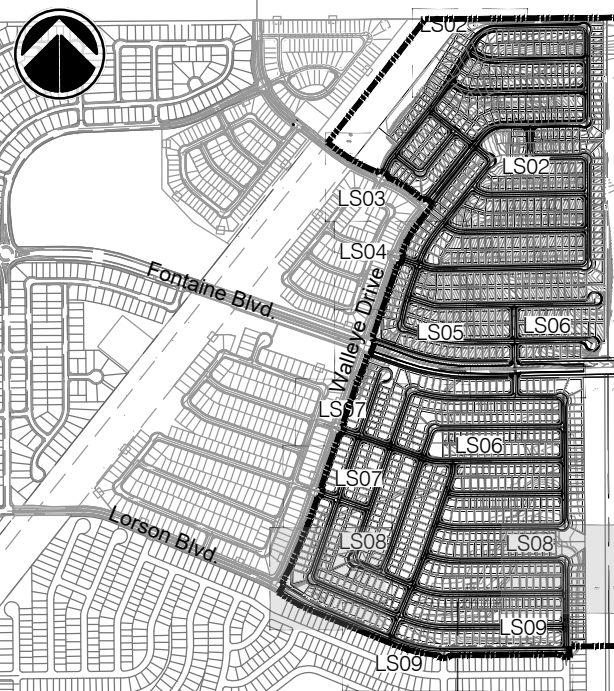
PLANNER/ LANDSCAPE ARCHITECT:
Matrix 2435 RESEARCH PARKWAY,
SUITE 300
COLORADO SPRINGS, CO 80920
PHONE: (719) 575-0100
FAX: (719) 575-0206

CIVIL ENGINEER:
CORE ENGINEERING GROUP
15004 1ST AVENUE S.
BURNSVILLE, MN 55305
PHONE: (719) 570-1100

OWNER/DEVELOPER:

LORSON LLC ET/ AL
212 N. WAHSATCH DR., SUITE 301
COLORADO SPRINGS, CO 80903
(719) 635-3200

VICINITY MAP:



PROJECT:

RIDGE AT LORSON RANCH
PLANNED UNIT DEVELOPMENT AND
PRELIMINARY PLAN

EL PASO COUNTY, CO
FIRST SUBMITTAL: APRIL 19, 2021

REVISION HISTORY:

| NO. | DATE | DESCRIPTION | BY |
|-----|------|-------------|----|
| | | | |
| | | | |
| | | | |
| | | | |

DRAWING INFORMATION:

PROJECT NO: 20.1129.006

DRAWN BY: SJC

CHECKED BY: JRA

APPROVED BY: JRA

SHEET TITLE:

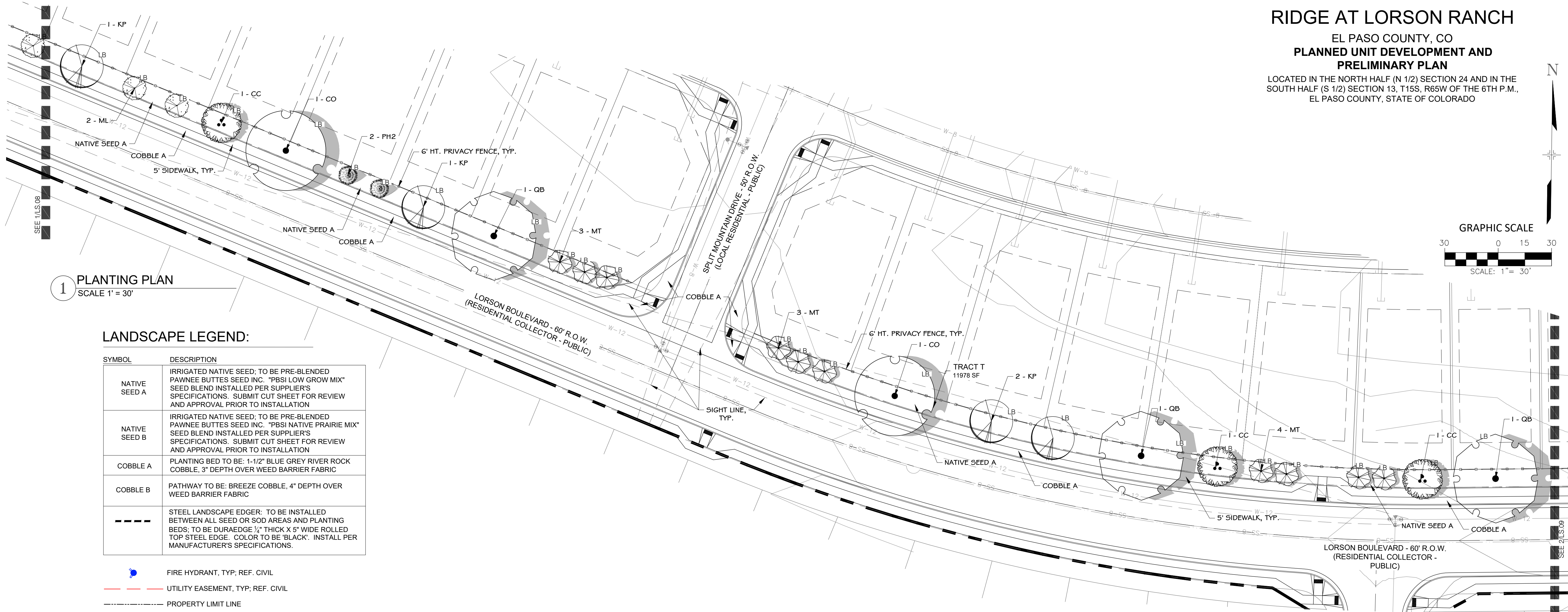
PRELIMINARY
PLANTING PLAN

LS08

SHEET 22 OF 24

PCD FILE NO.:

FILE LOCATION: S:\20.1129.008 LORSON RANCH AREA D\F-H1100 DWG\102.XREF\X-1129-PRELIM LANDSCAPE.DWG

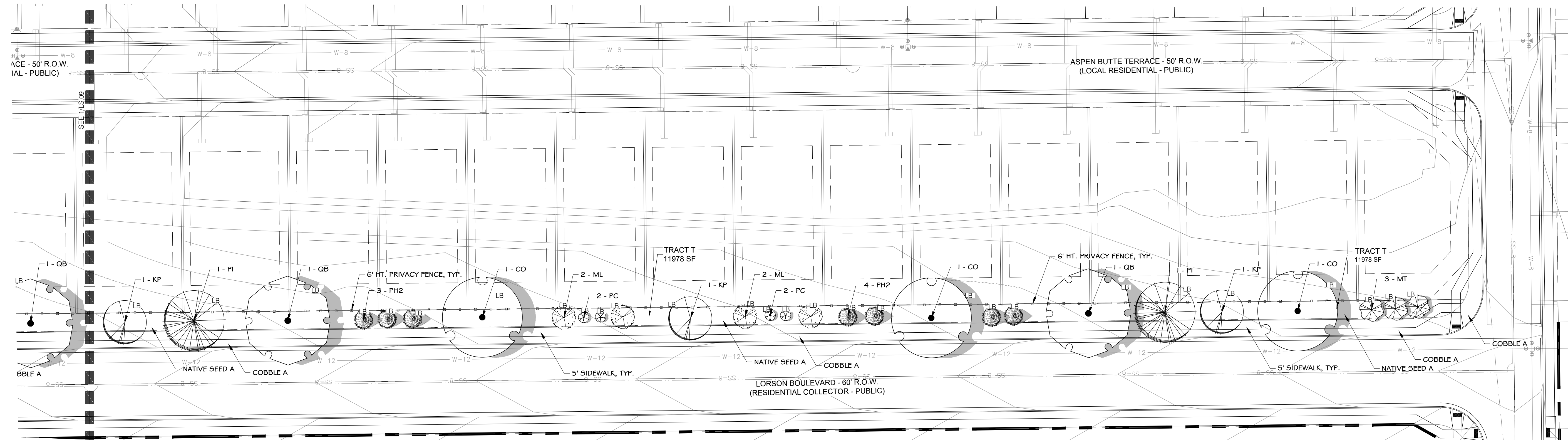


1 PLANTING PLAN
SCALE 1" = 30'

LANDSCAPE LEGEND:

| SYMBOL | DESCRIPTION |
|---------------|--|
| NATIVE SEED A | IRRIGATED NATIVE SEED: TO BE PRE-BLENDED PAWNEE BUTTES SEED INC. "PBSI LOW GROW MIX" SEED BLEND INSTALLED PER SUPPLIER'S SPECIFICATIONS. SUBMIT CUT SHEET FOR REVIEW AND APPROVAL PRIOR TO INSTALLATION |
| NATIVE SEED B | IRRIGATED NATIVE SEED: TO BE PRE-BLENDED PAWNEE BUTTES SEED INC. "PBSI NATIVE PRAIRIE MIX" SEED BLEND INSTALLED PER SUPPLIER'S SPECIFICATIONS. SUBMIT CUT SHEET FOR REVIEW AND APPROVAL PRIOR TO INSTALLATION |
| COBBLE A | PLANTING BED TO BE: 1-1/2" BLUE GREY RIVER ROCK COBBLE, 3" DEPTH OVER WEED BARRIER FABRIC |
| COBBLE B | PATHWAY TO BE: BREEZE COBBLE, 4" DEPTH OVER WEED BARRIER FABRIC |
| --- | STEEL LANDSCAPE EDGER: TO BE INSTALLED BETWEEN ALL SEED OR SOD AREAS AND PLANTING BEDS: TO BE DURAEDGE 1/2" THICK X 5" WIDE ROLLED TOP STEEL EDGE. COLOR TO BE 'BLACK'. INSTALL PER MANUFACTURER'S SPECIFICATIONS. |

| | |
|--|-----------------------------------|
| | FIRE HYDRANT, TYP. REF. CIVIL |
| | UTILITY EASEMENT, TYP. REF. CIVIL |
| | PROPERTY LIMIT LINE |
| | LANDSCAPE BUFFER / SETBACK LINE |
| | CONCRETE SIDEWALK, REF. CIVIL |



2 PLANTING PLAN
SCALE 1" = 30'

RIDGE AT LORSON RANCH

EL PASO COUNTY, CO
PLANNED UNIT DEVELOPMENT AND
PRELIMINARY PLAN

LOCATED IN THE NORTH HALF (N 1/2) SECTION 24 AND IN THE
SOUTH HALF (S 1/2) SECTION 13, T15S, R65W OF THE 6TH P.M.,
EL PASO COUNTY, STATE OF COLORADO

CONSULTANTS:

PLANNER/ LANDSCAPE ARCHITECT:
 Matrix 2435 RESEARCH PARKWAY,
SUITE 300
COLORADO SPRINGS, CO 80920
PHONE: (719) 575-0100
FAX: (719) 575-0206

CIVIL ENGINEER:
CORE ENGINEERING GROUP
15004 1ST AVENUE S.
BURNSVILLE, MN 55305
PHONE: (719) 570-1100

OWNER/DEVELOPER:

LORSON LLC ET/ AL
212 N. WAHSATCH DR., SUITE 301
COLORADO SPRINGS, CO 80903
(719) 635-3200

VICINITY MAP:



PROJECT:

RIDGE AT LORSON RANCH
PLANNED UNIT DEVELOPMENT AND
PRELIMINARY PLAN

EL PASO COUNTY, CO
FIRST SUBMITTAL: APRIL 19, 2021

REVISION HISTORY:

| NO. | DATE | DESCRIPTION | BY |
|-----|------|-------------|----|
| | | | |
| | | | |
| | | | |

DRAWING INFORMATION:

PROJECT NO: 20.1129.006

DRAWN BY: SJC

CHECKED BY: JRA

APPROVED BY: JRA

SHEET TITLE:

PRELIMINARY
PLANTING PLAN

LS09

SHEET 23 OF 24

PCD FILE NO.:

