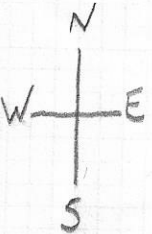
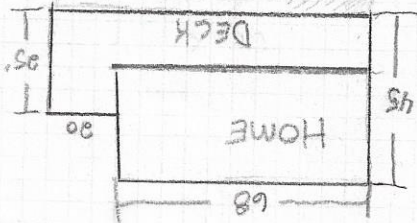


Identify the surface type of the proposed yard. Dirt, gravel, paved?

property lines must be depicted with measurements from the property lines to any structure or outside storage area.

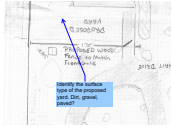
Show the distance from all structures to the closest lot line.

Show all adjacent property owners based on the El Paso County Assessors information.



Markup Summary

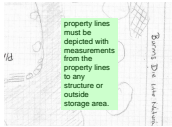
Identify the surface type of the proposed yard. Dirt, gravel, paved? (1)



Subject: Engineer
Page Label: 1
Lock: Locked
Author: dsdgrimm
Date: 9/10/2018 10:17:06 AM
Color: ■

Identify the surface type of the proposed yard. Dirt, gravel, paved?

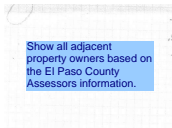
property lines must be depicted with measurements from the property lines to any structure or outside storage area. (1)



Subject: Text Box
Page Label: 1
Lock: Locked
Author: dsdseigny
Date: 9/10/2018 10:17:07 AM
Color: ■

property lines must be depicted with measurements from the property lines to any structure or outside storage area.

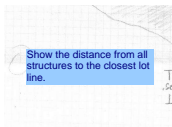
Show all adjacent property owners based on the El Paso County Assessors information. (1)



Subject: Engineer
Page Label: 1
Lock: Locked
Author: dsdgrimm
Date: 9/10/2018 10:17:08 AM
Color: ■

Show all adjacent property owners based on the El Paso County Assessors information.

Show the distance from all structures to the closest lot line. (1)



Subject: Engineer
Page Label: 1
Lock: Locked
Author: dsdgrimm
Date: 9/10/2018 10:17:10 AM
Color: ■

Show the distance from all structures to the closest lot line.