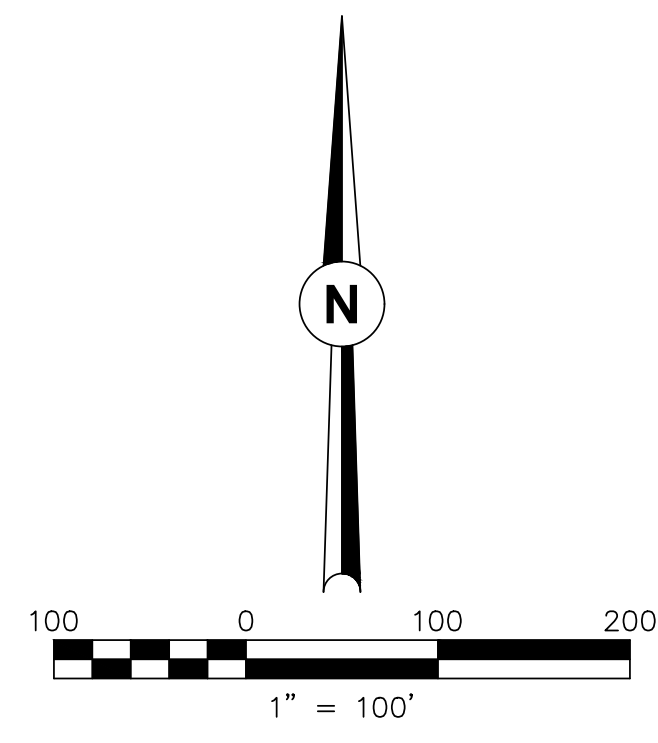


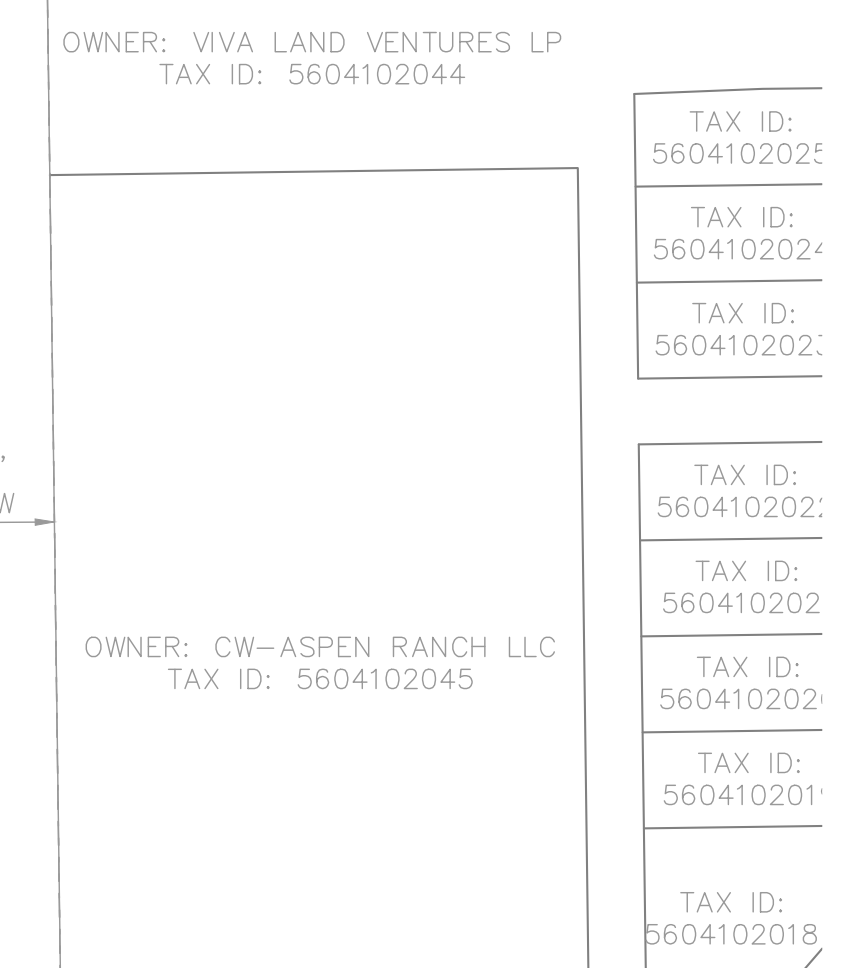
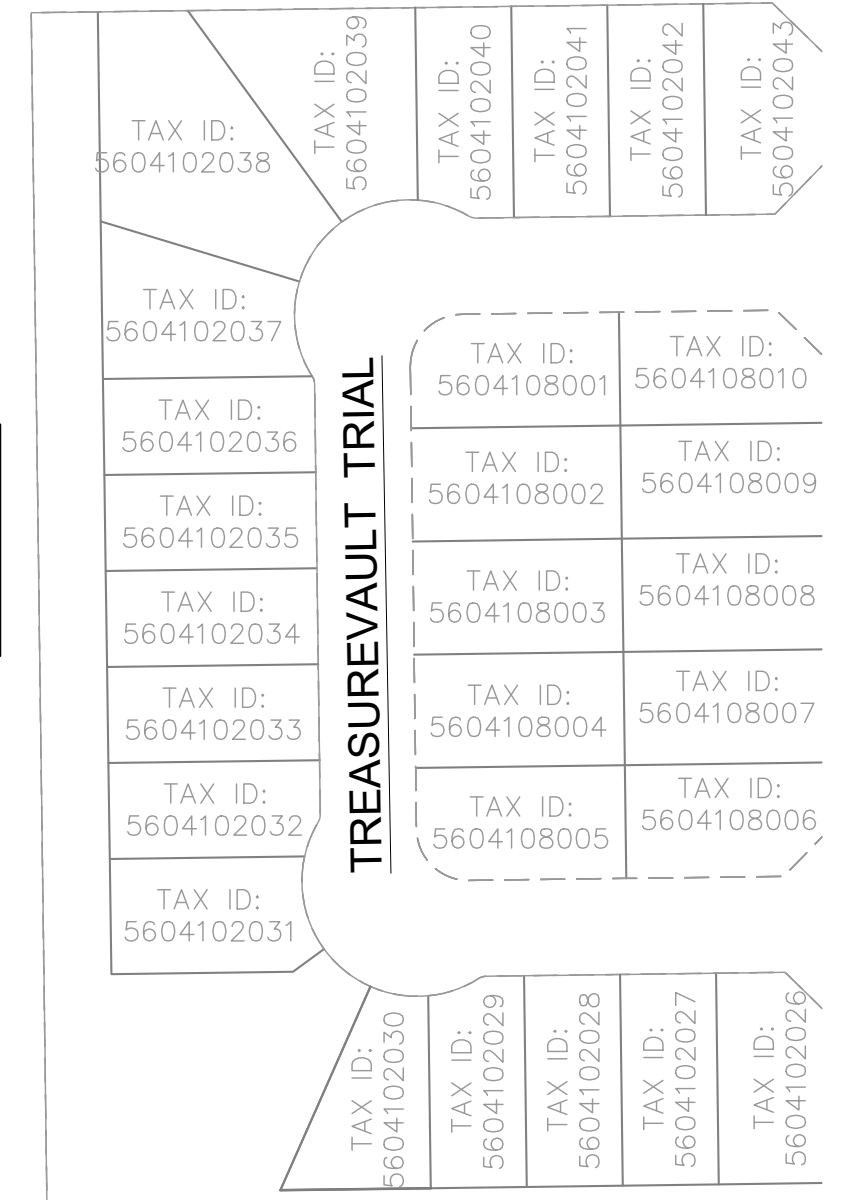
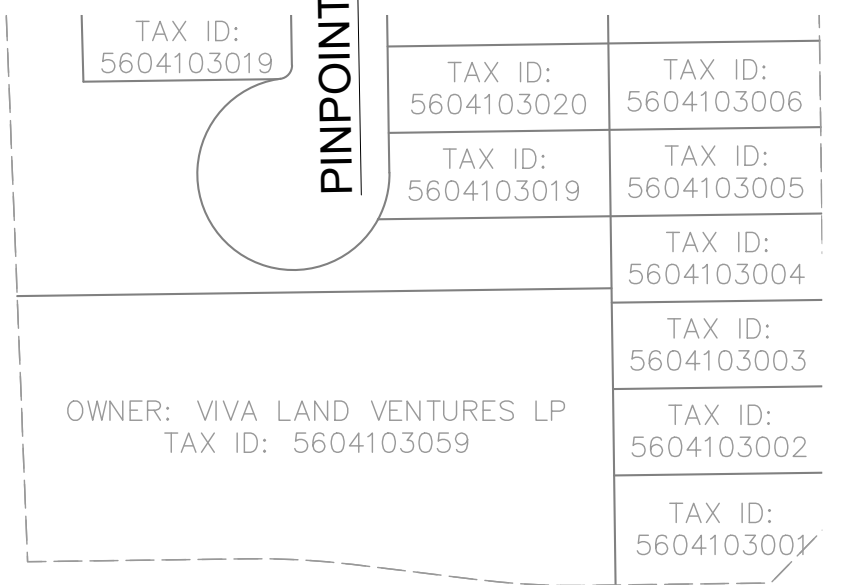
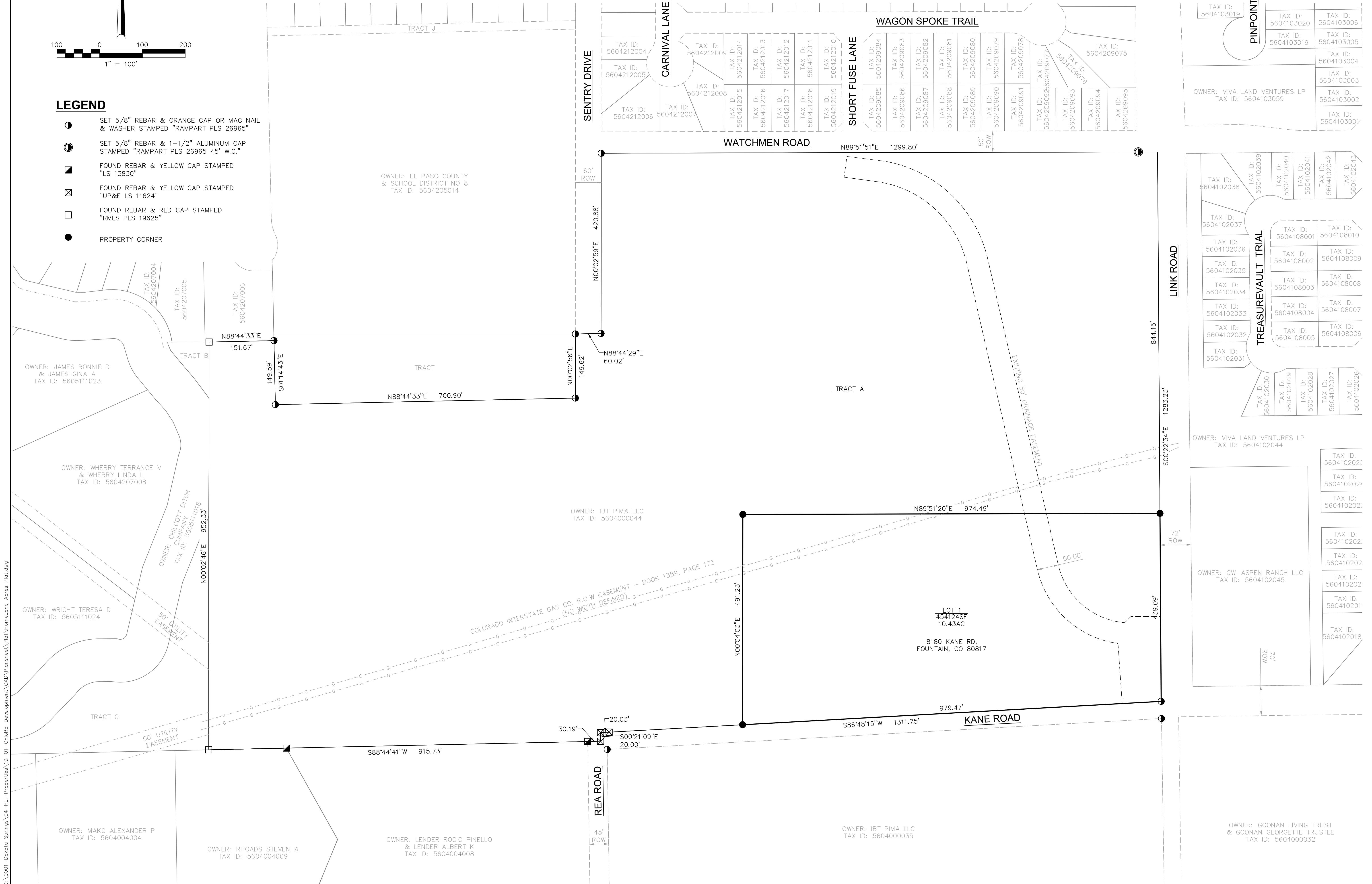
HOMELAND ACRES

A SUBDIVISION OF A PORTION OF PORTION OF SECTION 4,
TOWNSHIP 16 SOUTH, RANGE 65 WEST, OF THE 6TH P.M.,
THE CITY OF FOUNTAIN, EL PASO COUNTY COUNTY, STATE OF COLORADO
SHEET 2 OF 2



LEGEND

- SET 5/8" REBAR & ORANGE CAP OR MAG NAIL & WASHER STAMPED "RAMPART PLS 26965"
- SET 5/8" REBAR & 1-1/2" ALUMINUM CAP STAMPED "RAMPART PLS 26965 45" W.C."
- FOUND REBAR & YELLOW CAP STAMPED "LS 13830"
- ⊠ FOUND REBAR & YELLOW CAP STAMPED "UP&E LS 11624"
- FOUND REBAR & RED CAP STAMPED "RMLS PLS 19625"
- PROPERTY CORNER



Dakota Springs Engineering
Engineering Consultants
31 N. TEJON ST. SUITE 518
COLORADO SPRINGS, CO 80903
P: (719) 227-7388 F: (719) 227-7392

Know what's below.
Call 811 before you dig.

811

SCALE: VERT: STATION: FROM: TO:
DATE:

DESIGNED BY: DATE:
DRAWN BY: DATE:
CHECKED BY: DATE:

HOMELAND ACRES

FINAL PLAT

REVISIONS: NO. DESCRIPTION DATE

PROJECT NUMBER: 0419-01

SHEET 2 OF 2

Z:\0001-Dakota Springs\04-HL-Properties\19-01-01a-Development\Cad\PlanSheet\Plat\Homeland Acres Plat.dwg