



**Land Title Guarantee Company
Customer Distribution**



PREVENT FRAUD - Please remember to call a member of our closing team when initiating a wire transfer or providing wiring instructions.

Order Number: **SC55075039-3**

Date: **02/03/2021**

Property Address: **REMAINDER TRAILS AT ASPEN RIDGE FILING NO. 1, Colorado Springs, CO 80906**

PLEASE CONTACT YOUR CLOSER OR CLOSER'S ASSISTANT FOR WIRE TRANSFER INSTRUCTIONS

For Closing Assistance

For Title Assistance

Robert Hayes
102 S TEJON #760
COLORADO SPRINGS, CO 80903
(303) 850-4136 (Work)
(719) 634-3190 (Work Fax)
rohayes@ltgc.com

ASPEN VIEW HOMES
Attention: DAN ROMANO
6240 LAKE SHORE CT
COLORADO SPRINGS, CO 80915
(719) 382-9433 (Work)
DROMANO@ASPENVIEWHOMES.NET
Delivered via: Electronic Mail



Land Title Guarantee Company
Estimate of Title Fees

Order Number: **SC55075039-3** Date: **02/03/2021**
Property Address: **REMAINDER TRAILS AT ASPEN RIDGE FILING NO. 1, Colorado Springs, CO
80906**
Parties: **A PURCHASER TO BE DETERMINED
COLA, LLC, A COLORADO LIMITED LIABILITY COMPANY**

Visit Land Title's Website at www.ltgc.com for directions to any of our offices.

Estimate of Title insurance Fees	
"TBD" Commitment	\$269.00
	Total \$269.00
If Land Title Guarantee Company will be closing this transaction, the fees listed above will be collected at closing.	
Thank you for your order!	

Note: The documents linked in this commitment should be reviewed carefully. These documents, such as covenants conditions and restrictions, may affect the title, ownership and use of the property. You may wish to engage legal assistance in order to fully understand and be aware of the implications of the effect of these documents on your property.

Chain of Title Documents:

[El Paso county recorded 08/08/2018 under reception no. 218091834](#)

[El Paso county recorded 08/08/2018 under reception no. 218091785](#)

Plat Map(s):

[El Paso county recorded 07/14/2020 under reception no. 220714541 at book 120 page 119](#)

ALTA COMMITMENT

Old Republic National Title Insurance Company

Schedule A

Order Number: SC55075039-3

Property Address:

REMAINDER TRAILS AT ASPEN RIDGE FILING NO. 1, Colorado Springs, CO 80906

1. Effective Date:

01/27/2021 at 5:00 P.M.

2. Policy to be Issued and Proposed Insured:

"TBD" Commitment

\$5,000.00

Proposed Insured:

A PURCHASER TO BE DETERMINED

3. The estate or interest in the land described or referred to in this Commitment and covered herein is:

A Fee Simple

4. Title to the estate or interest covered herein is at the effective date hereof vested in:

COLA, LLC, A COLORADO LIMITED LIABILITY COMPANY

5. The Land referred to in this Commitment is described as follows:

A TRACT OF LAND LOCATED IN A PORTION OF THE WEST 1/2 OF SECTION 9, TOWNSHIP 15 SOUTH, RANGE 65 WEST OF THE 6TH P.M., EL PASO COUNTY, COLORADO, MORE PARTICULARLY DESCRIBED AS FOLLOWS:

COMMENCING AT THE SOUTH 1/4 CORNER OF SAID SECTION 9; THENCE N00°19'32"W ON THE NORTH-SOUTH 1/4 LINE OF SAID SECTION 9, A DISTANCE OF 1,600.02 FEET TO THE POINT OF BEGINNING OF THIS DESCRIPTION;

- 1) THENCE N90°00'00"W A DISTANCE OF 511.94 FEET TO A POINT OF CURVE TO THE RIGHT;
- 2) THENCE ON THE ARC OF SAID CURVE, HAVING A RADIUS OF 690.00 FEET, A DELTA ANGLE OF 14°33'32", AN ARC LENGTH OF 175.29 FEET;
- 3) THENCE S 14°33'21" A DISTANCE OF 123.85 FEET;
- 4) THENCE S12°47'44"W A DISTANCE OF 80.40 FEET TO A POINT OF COMPOUND CURVE TO THE RIGHT;
- 5) THENCE ON THE ARC OF SAID CURVE, HAVING A RADIUS OF 20.00 FEET, A DELTA ANGLE OF 92°53'07", AN ARC LENGTH OF 32.42 FEET, WHOSE LONG CHORD BEARS S59°14'06"W A DISTANCE OF 28.99 FEET TO A POINT OF COMPOUND CURVE TO THE RIGHT;
- 6) THENCE ON THE ARC OF SAID CURVE, HAVING A RADIUS OF 915.00 FEET, A DELTA ANGLE OF 00°20'29", AN ARC LENGTH OF 5.45 FEET, WHOSE LONG CHORD BEARS N74°09'06"W A DISTANCE OF 5.45 FEET
- 7) THENCE S15°57'58"W A DISTANCE OF 50.00 FEET TO A NON-TANGENT CURVE TO THE RIGHT TO A NON-TANGENT CURVE TO THE LEFT;
- 8) THENCE ON THE ARC OF SAID CURVE, HAVING A RADIUS OF 965.00 FEET, A DELTA ANGLE OF 06°15'56", AN ARC LENGTH OF 105.53 FEET, WHOSE LONG CHORD BEARS N70°51'04"W A DISTANCE OF 105.47 FEET;
- 9) THENCE S00°00'00"W A DISTANCE OF 214.74 FEET;
- 10) THENCE S88°42'27"W A DISTANCE OF 110.10 FEET;
- 11) THENCE N01°25'17"W A DISTANCE OF 4.78 FEET;
- 12) THENCE S88°27'00"W A DISTANCE OF 160.00 FEET;
- 13) THENCE S00°08'37"W A DISTANCE OF 44.57 FEET;

ALTA COMMITMENT

Old Republic National Title Insurance Company

Schedule A

Order Number: SC55075039-3

- 14) THENCE S02°52'08"W A DISTANCE OF 44.56 FEET;
- 15) THENCE S05°32'45"W A DISTANCE OF 44.55 FEET;
- 16) THENCE S08°16'16"W A DISTANCE OF 44.55 FEET;
- 17) THENCE S10°58'49"W A DISTANCE OF 44.56 FEET;
- 18) THENCE S13°41'29"W A DISTANCE OF 44.57 FEET;
- 19) THENCE S17°04'35"W A DISTANCE OF 44.59 FEET;
- 20) THENCE S19°47'14"W A DISTANCE OF 44.56 FEET;
- 21) THENCE S22°29'47"W A DISTANCE OF 44.55 FEET;
- 22) THENCE S25°12'20"W A DISTANCE OF 44.55 FEET;
- 23) THENCE S27°14'20"W A DISTANCE OF 22.28 FEET;
- 24) THENCE S29°42'04"W A DISTANCE OF 49.02 FEET;
- 25) THENCE S35°26'44"W A DISTANCE OF 49.01 FEET;
- 26) THENCE S36°30'56"W A DISTANCE OF 116.64 FEET;
- 27) THENCE S32°43'04"W A DISTANCE OF 66.86 FEET;
- 28) THENCE S14°55'16"W A DISTANCE OF 66.77 FEET;
- 29) THENCE S00°26'25"E A DISTANCE OF 193.86 FEET;
- 30) THENCE N90°00'00"E A DISTANCE OF 159.90 FEET;
- 31) THENCE S00°00'00"W A DISTANCE OF 13.82 FEET;
- 32) THENCE S89°33'35"W A DISTANCE OF 110.00 FEET;
- 33) THENCE N00°26'25"W A DISTANCE OF 12.59 FEET;
- 34) THENCE S89°33'35"W A DISTANCE OF 160.00 FEET;
- 35) THENCE S00°26'25"E A DISTANCE OF 55.00 FEET TO A POINT OF CURVE TO THE RIGHT;
- 36) THENCE ON THE ARC OF SAID CURVE, HAVING A RADIUS OF 20.00 FEET, A DELTA ANGLE OF 90°00'00", AN ARC LENGTH OF 31.42 FEET, WHOSE LONG CHORD BEARS S44°33'35"W A DISTANCE OF 28.28 FEET;
- 37) THENCE W89°33'35"W A DISTANCE OF 358.00 FEET TO A POINT OF CURVE TO THE RIGHT;
- 38) THENCE ON THE ARC OF SAID CURVE, HAVING A RADIUS OF 27.00 FEET, A DELTA ANGLE OF 89°57'15", AN ARC LENGTH OF 42.39 FEET, WHOSE LONG CHORD BEARS N45°27'48"W A DISTANCE OF 38.17 FEET;
- 39) THENCE N00°29'10"W A DISTANCE OF 20.98 FEET;
- 40) THENCE N89°30'50"E A DISTANCE OF 224.98 FEET TO A POINT ON THE EASTERLY RIGHT-OF-WAY LINE OF HIGHWAY 21, AS RECORDED JANUARY 26, 1987 IN BOOK 5307 AT PAGE [1472](#) OF THE RECORDS OF SAID EL PASO COUNTY;
- 41) THENCE N00°29'10"W ON SAID RIGHT-OF-WAY LINE, A DISTANCE OF 1,691.70 FEET;
- 42) THENCE S90°00'00"E A DISTANCE OF 515.00 FEET
- 43) THENCE N00°00'00"W A DISTANCE OF 148.75 FEET TO A POINT OF CURVE TO THE LEFT;
- 44) THENCE ON THE ARC OF SAID CURVE, HAVING A RADIUS OF 260.00 FEET, A DELTA ANGLE OF 13°32'37", AN ARC LENGTH OF 61.46 FEET, WHOSE LONG CHORD BEARS N28°47'53"E A DISTANCE OF 61.32 FEET;
- 45) THENCE N22°01'36"E A DISTANCE OF 538.15 FEET TO A POINT OF CURVE TO THE RIGHT;
- 46) THENCE ON THE ARC OF SAID CURVE, HAVING A RADIUS OF 410.00 FEET, A DELTA ANGLE OF 52°19'12", AN ARC LENGTH OF 374.39 FEET, WHOSE LONG CHORD BEARS N35°46'43"E A DISTANCE OF 175.86 FEET;
- 47) THENCE N74°20'48"E A DISTANCE OF 525.87 FEET;
- 48) THENCE N15°39'12"W A DISTANCE OF 469.98 FEET TO A POINT ON THE SOUTHERLY RIGHT-OF-WAY LINE OF BRADLEY ROAD AS RECORDED JANUARY 26, 1987 IN BOOK 5307 AT PAGE [1472](#) OF THE RECORDS OF SAID EL PASO COUNTY;

THE FOLLOWING THREE (3) COURSES FOLLOW SAID SOUTHERLY RIGHT-OF-WAY LINE:

ALTA COMMITMENT

Old Republic National Title Insurance Company

Schedule A

Order Number: SC55075039-3

- 49) THENCE N74°20'48"E A DISTANCE OF 385.15 FEET TO A POINT OF CURVE TO THE RIGHT;
50) THENCE ON THE ARC OF SAID CURVE, HAVING A RADIUS OF 2,759.79 FEET, A DELTA ANGLE OF 15°09'41", AN ARC LENGTH OF 730.29 FEET, WHOSE LONG CHORD BEARS N81°55'38"E A DISTANCE OF 728.16 FEET;
51) THENCE N89°30'29"E A DISTANCE OF 3.77 FEET TO A POINT ON THE NORTH-SOUTH 1/4 LINE OF SAID SECTION 9;
52) THENCE S00°19'32"E ON SAID LINE, A DISTANCE OF 2,038.35 FEET TO THE POINT OF BEGINNING.

Copyright 2006-2021 American Land Title Association. All rights reserved.

The use of this Form is restricted to ALTA licensees and ALTA members in good standing as of the date of use. All other uses are prohibited. Reprinted under license from the American Land Title Association.



ALTA COMMITMENT

Old Republic National Title Insurance Company

Schedule B, Part I

(Requirements)

Order Number: SC55075039-3

All of the following Requirements must be met:

This proposed Insured must notify the Company in writing of the name of any party not referred to in this Commitment who will obtain an interest in the Land or who will make a loan on the Land. The Company may then make additional Requirements or Exceptions.

Pay the agreed amount for the estate or interest to be insured.

Pay the premiums, fees, and charges for the Policy to the Company.

Documents satisfactory to the Company that convey the Title or create the Mortgage to be insured, or both, must be properly authorized, executed, delivered, and recorded in the Public Records.

1. PARTIAL RELEASE OF DEED OF TRUST DATED AUGUST 08, 2018 FROM COLA, LLC, A COLORADO LIMITED LIABILITY COMPANY TO THE PUBLIC TRUSTEE OF EL PASO COUNTY FOR THE USE OF VIVA CAPITAL FUNDING, LLC, A COLORADO LIMITED LIABILITY COMPANY TO SECURE THE SUM OF \$4,436,500.00 RECORDED AUGUST 09, 2018, UNDER RECEPTION NO. [218092391](#).
2. WRITTEN CONFIRMATION THAT THE INFORMATION CONTAINED IN STATEMENT OF AUTHORITY FOR COLA, LLC, A COLORADO LIMITED LIABILITY COMPANY RECORDED MAY 23, 2018 AT RECEPTION NO. [218058480](#) IS CURRENT. NOTE: SAID INSTRUMENT DISCLOSES RANDALL S. O'LEARY ALSO KNOWN AS RANDAL S. O'LEARY, CHIEF EXECUTIVE OFFICER/PRESIDENT, PATRICK WOODS, SENIOR VICE PRESIDENT, DOUGLAS LITTLE, CHIEF FINANCIAL OFFICER OR KEVIN HART, AUTHORIZED REPRESENTATIVE AS THE PERSONS AUTHORIZED TO EXECUTE INSTRUMENTS CONVEYING, ENCUMBERING OR OTHERWISE AFFECTING TITLE TO REAL PROPERTY ON BEHALF OF SAID ENTITY. IF THIS INFORMATION IS NOT ACCURATE, A CURRENT STATEMENT OF AUTHORITY MUST BE RECORDED.
3. WARRANTY DEED FROM COLA, LLC, A COLORADO LIMITED LIABILITY COMPANY TO A PURCHASER TO BE DETERMINED CONVEYING SUBJECT PROPERTY.

NOTE: ALL PARTIES WILL BE REQUIRED TO SIGN A FINAL AFFIDAVIT AND AGREEMENT AT CLOSING.

NOTE: ADDITIONAL REQUIREMENTS OR EXCEPTIONS MAY BE NECESSARY WHEN THE BUYERS NAMES ARE ADDED TO THIS COMMITMENT. COVERAGES AND/OR CHARGES REFLECTED HEREIN, IF ANY, ARE SUBJECT TO CHANGE UPON RECEIPT OF THE CONTRACT TO BUY AND SELL REAL ESTATE AND ANY AMENDMENTS THERETO.

ALTA COMMITMENT

Old Republic National Title Insurance Company

Schedule B, Part II

(Exceptions)

Order Number: SC55075039-3

This commitment does not republish any covenants, condition, restriction, or limitation contained in any document referred to in this commitment to the extent that the specific covenant, conditions, restriction, or limitation violates state or federal law based on race, color, religion, sex, sexual orientation, gender identity, handicap, familial status, or national origin.

1. **Any facts, rights, interests, or claims thereof, not shown by the Public Records but that could be ascertained by an inspection of the Land or that may be asserted by persons in possession of the Land.**
2. **Easements, liens or encumbrances, or claims thereof, not shown by the Public Records.**
3. **Any encroachment, encumbrance, violation, variation, or adverse circumstance affecting the Title that would be disclosed by an accurate and complete land survey of the Land and not shown by the Public Records.**
4. **Any lien, or right to a lien, for services, labor or material heretofore or hereafter furnished, imposed by law and not shown by the Public Records.**
5. **Defects, liens, encumbrances, adverse claims or other matters, if any, created, first appearing in the public records or attaching subsequent to the effective date hereof but prior to the date of the proposed insured acquires of record for value the estate or interest or mortgage thereon covered by this Commitment.**
6. **(a) Taxes or assessments that are not shown as existing liens by the records of any taxing authority that levies taxes or assessments on real property or by the Public Records; (b) proceedings by a public agency that may result in taxes or assessments, or notices of such proceedings, whether or not shown by the records of such agency or by the Public Records.**
7. **(a) Unpatented mining claims; (b) reservations or exceptions in patents or in Acts authorizing the issuance thereof; (c) water rights, claims or title to water.**
8. **EXISTING LEASES AND TENANCIES, IF ANY.**
9. **RIGHTS OF UPPER AND LOWER RIPARIAN OWNERS IN AND TO THE FREE AND UNOBSTRUCTED FLOW OF THE WATER OF ANY CREEK THAT COURSES THROUGH THE SUBJECT PROPERTY, WITHOUT DIMINUTION.**
10. **ANY INTEREST WHICH MAY HAVE BEEN ACQUIRED BY THE PUBLIC IN AND TO THE 30 FEET OF SUBJECT PROPERTY ADJACENT TO SECTION LINES BY REASON OF A RESOLUTION OF BOARD OF COUNTY COMMISSIONERS RECORDED OCTOBER 3, 1887 IN BOOK A AT PAGE [78](#) AND JUNE 20, 1917, IN BOOK 571 AT PAGE [55](#) WHICH PROVIDED FOR PUBLIC ROADS 60 FEET IN WIDTH BEING 30 FEET ON EITHER SIDE OF SECTION LINES ON THE PUBLIC DOMAIN.**
11. **RIGHT OF THE PROPRIETOR OF A VEIN OR LODGE TO EXTRACT AND REMOVE HIS ORE THEREFROM, SHOULD THE SAME BE FOUND TO PENETRATE OR INTERSECT THE PREMISES HEREBY GRANTED, AND A RIGHT OF WAY FOR DITCHES OR CANALS CONSTRUCTED BY THE AUTHORITY OF THE UNITED STATES, AS RESERVED IN UNITED STATES PATENT RECORDED APRIL 19, 1883 IN BOOK 57 AT PAGES [5](#) AND [6](#); JULY 20, 1886 IN BOOK 72 AT PAGE [71](#); APRIL 28, 1888 IN BOOK 72 AT PAGE [247](#); AND OCTOBER 28, 1919 IN BOOK 54 AT PAGE [101](#).**


Is this a separate mineral estate holder?
No notification was sent for project to
owner of mineral rights

ALTA COMMITMENT
Old Republic National Title Insurance Company
Schedule B, Part II
(Exceptions)

Order Number: SC55075039-3

12. RIGHT OF WAY EASEMENT GRANTED TO MOUNTAIN VIEW ELECTRIC ASSOCIATION, FOR ELECTRICAL TRANSMISSION AND DISTRIBUTION PURPOSES, AND INCIDENTAL PURPOSES, BY INSTRUMENT RECORDED DECEMBER 04, 1958, IN BOOK 1714 AT PAGE [539](#).
13. EASEMENT GRANTED TO MOUNTAIN VIEW ELECTRIC ASSOCIATION, FOR ELECTRICAL TRANSMISSION AND DISTRIBUTION, AND INCIDENTAL PURPOSES, BY INSTRUMENT RECORDED NOVEMBER 30, 1978, IN BOOK 3114 AT PAGE [310](#) AND RECORDED NOVEMBER 30, 1978, IN BOOK 3114 AT PAGE [311](#).
14. THE EFFECT OF NOTICE CONCERNING UNDERGROUND FACILITIES OF THE MOUNTAIN VIEW ELECTRIC ASSOCIATION, INC. RECORDED MAY 9, 1983 IN BOOK 3718 AT PAGE [812](#).
15. EASEMENT GRANTED TO WYCO PIPE LINE COMPANY, FOR PIPELINE TRANSPORTING OIL, HYDROCARBONS, GAS, WATER AND ANY OTHER SUBSTANCES, AND INCIDENTAL PURPOSES, BY INSTRUMENT RECORDED JANUARY 28, 1986, IN BOOK 5119 AT PAGE [410](#). SAID RIGHT OF WAY WAS ASSIGNED TO THE KANEB PIPELINE OPERATING PARTNERSHIP, L.P., A DELAWARE LIMITED PARTNERSHIP BY THE INSTRUMENT RECORDED FEBRUARY 27, 1995 IN BOOK 6608 AT PAGE [1373](#) AND FURTHER ASSIGNED TO ROCKY MOUNTAIN PIPELINE PARTNERSHIP L.P., A DELAWARE A LIMITED PARTNERSHIP BY THE INSTRUMENT RECORDED OCTOBER 12, 2005 AT RECEPTION NO. [205161563](#) AND FURTHER ASSIGNED TO PPRPL, LLC, A DELAWARE LIMITED LIABILITY COMPANY BY THE INSTRUMENT RECORDED DECEMBER 2, 2013 UNDER RECEPTION NO. [213144183](#).
16. TERMS, CONDITIONS, PROVISIONS, BURDENS, AND OBLIGATIONS AS SET FORTH IN FINDINGS AND DECREE IN THE MATTER OF THE FORMATION OF THE WATERVIEW II METROPOLITAN DISTRICT, RECORDED APRIL 24, 2008 UNDER RECEPTION NO. [208046728](#) AND RECORDED JUNE 9, 2017 UNDER RECEPTION NO. [217066836](#). RESOLUTION NO. 06-308 APPROVING THE TITLE 32 WATERVIEW II METROPOLITAN DISTRICT SERVICE PLAN, -CYGNET LAND, LLC (ID-06-002) IN CONNECTION THEREWITH RECORDED OCTOBER 05, 2006, UNDER RECEPTION NO. [206147887](#).
17. TERMS, CONDITIONS AND PROVISIONS OF RESOLUTION NO. 14-405 REGARDING WATERVIEW SKETCH PLAN AMENDMENT (SKP-13-001) RECORDED OCTOBER 29, 2014 AT RECEPTION NO. [214099213](#).
18. THE EFFECT OF INCLUSION OF THE SUBJECT PROPERTY IN THE SECURITY FIRE PROTECTION DISTRICT, AS EVIDENCED BY INSTRUMENT RECORDED JUNE 29, 2017, UNDER RECEPTION NO. [217076365](#).
19. TERMS, CONDITIONS, PROVISIONS, BURDENS AND OBLIGATIONS AS SET FORTH IN INCLUSION AND SERVICE AGREEMENT BETWEEN WIDFIELD WATER AND SANITATION DISTRICT AND RANKIN HOLDINGS, L.P., A COLORADO LIMITED PARTNERSHIP, THE EUGENIA M. & BASIL E. BLUME TRUST, AND JUDY R. TIMM, AN INDIVIDUAL, (CYGNET LAND) RECORDED FEBRUARY 22, 2018 UNDER RECEPTION NO. [218020393](#).
20. TERMS, CONDITIONS AND PROVISIONS OF RESOLUTIONS REGARDING ZONING, NO. 18-209 AND 18-210 RECORDED MAY 22, 2018 UNDER RECEPTION NOS. [218058345](#) AND [218058346](#) AND NO. 18-425 RECORDED NOVEMBER 13, 2018 UNDER RECEPTION NO. [218131756](#).
21. (THIS ITEM WAS INTENTIONALLY DELETED)

Show
easement
on PUD
Dev Plan.



ALTA COMMITMENT
Old Republic National Title Insurance Company
Schedule B, Part II
(Exceptions)

Order Number: SC55075039-3

22. TERMS, CONDITIONS, PROVISIONS, BURDENS AND OBLIGATIONS AS SET FORTH IN DECLARATION OF RESTRICTIONS. RECORDED JUNE 23, 2020 UNDER RECEPTION NO. [22087532](#).
23. TERMS, CONDITIONS, PROVISIONS, BURDENS AND OBLIGATIONS AS SET FORTH IN AGREEMENT RECORDED JULY 14, 2020 UNDER RECEPTION NO. [220101444](#).



LAND TITLE GUARANTEE COMPANY DISCLOSURE STATEMENTS

Note: Pursuant to CRS 10-11-122, notice is hereby given that:

- (A) The Subject real property may be located in a special taxing district.
- (B) A certificate of taxes due listing each taxing jurisdiction will be obtained from the county treasurer of the county in which the real property is located or that county treasurer's authorized agent unless the proposed insured provides written instructions to the contrary. (for an Owner's Policy of Title Insurance pertaining to a sale of residential real property).
- (C) The information regarding special districts and the boundaries of such districts may be obtained from the Board of County Commissioners, the County Clerk and Recorder, or the County Assessor.

Note: Effective September 1, 1997, CRS 30-10-406 requires that all documents received for recording or filing in the clerk and recorder's office shall contain a top margin of at least one inch and a left, right and bottom margin of at least one half of an inch. The clerk and recorder may refuse to record or file any document that does not conform, except that, the requirement for the top margin shall not apply to documents using forms on which space is provided for recording or filing information at the top margin of the document.

Note: Colorado Division of Insurance Regulations 8-1-2 requires that "Every title entity shall be responsible for all matters which appear of record prior to the time of recording whenever the title entity conducts the closing and is responsible for recording or filing of legal documents resulting from the transaction which was closed". Provided that Land Title Guarantee Company conducts the closing of the insured transaction and is responsible for recording the legal documents from the transaction, exception number 5 will not appear on the Owner's Title Policy and the Lenders Policy when issued.

Note: Affirmative mechanic's lien protection for the Owner may be available (typically by deletion of Exception no. 4 of Schedule B, Section 2 of the Commitment from the Owner's Policy to be issued) upon compliance with the following conditions:

- (A) The land described in Schedule A of this commitment must be a single family residence which includes a condominium or townhouse unit.
- (B) No labor or materials have been furnished by mechanics or material-men for purposes of construction on the land described in Schedule A of this Commitment within the past 6 months.
- (C) The Company must receive an appropriate affidavit indemnifying the Company against un-filed mechanic's and material-men's liens.
- (D) The Company must receive payment of the appropriate premium.
- (E) If there has been construction, improvements or major repairs undertaken on the property to be purchased within six months prior to the Date of Commitment, the requirements to obtain coverage for unrecorded liens will include: disclosure of certain construction information; financial information as to the seller, the builder and or the contractor; payment of the appropriate premium fully executed Indemnity Agreements satisfactory to the company, and, any additional requirements as may be necessary after an examination of the aforesaid information by the Company.

No coverage will be given under any circumstances for labor or material for which the insured has contracted for or agreed to pay.

Note: Pursuant to CRS 10-11-123, notice is hereby given:

This notice applies to owner's policy commitments disclosing that a mineral estate has been severed from the surface estate, in Schedule B-2.

- (A) That there is recorded evidence that a mineral estate has been severed, leased, or otherwise conveyed from the surface estate and that there is substantial likelihood that a third party holds some or all interest in oil, gas, other minerals, or geothermal energy in the property; and
- (B) That such mineral estate may include the right to enter and use the property without the surface owner's permission.

Note: Pursuant to CRS 10-1-128(6)(a), It is unlawful to knowingly provide false, incomplete, or misleading facts or information to an insurance company for the purpose of defrauding or attempting to defraud the company. Penalties may include imprisonment, fines, denial of insurance, and civil damages. Any insurance company or agent of an insurance company who knowingly provides false, incomplete, or misleading facts or information to a policyholder or claimant for the purpose of defrauding or attempting to defraud the policyholder or claimant with regard to a settlement or award payable from insurance proceeds shall be reported to the Colorado Division of Insurance within the Department of Regulatory Agencies.

Note: Pursuant to Colorado Division of Insurance Regulations 8-1-3, notice is hereby given of the availability of a closing protection letter for the lender, purchaser, lessee or seller in connection with this transaction.



**JOINT NOTICE OF PRIVACY POLICY OF
LAND TITLE GUARANTEE COMPANY,
LAND TITLE GUARANTEE COMPANY OF SUMMIT COUNTY
LAND TITLE INSURANCE CORPORATION AND
OLD REPUBLIC NATIONAL TITLE INSURANCE COMPANY**

This Statement is provided to you as a customer of Land Title Guarantee Company as agent for Land Title Insurance Corporation and Old Republic National Title Insurance Company.

We want you to know that we recognize and respect your privacy expectations and the requirements of federal and state privacy laws. Information security is one of our highest priorities. We recognize that maintaining your trust and confidence is the bedrock of our business. We maintain and regularly review internal and external safeguards against unauthorized access to your non-public personal information ("Personal Information").

In the course of our business, we may collect Personal Information about you from:

- applications or other forms we receive from you, including communications sent through TMX, our web-based transaction management system;
 - your transactions with, or from the services being performed by us, our affiliates, or others;
 - a consumer reporting agency, if such information is provided to us in connection with your transaction;
- and
- The public records maintained by governmental entities that we obtain either directly from those entities, or from our affiliates and non-affiliates.

Our policies regarding the protection of the confidentiality and security of your Personal Information are as follows:

- We restrict access to all Personal Information about you to those employees who need to know that information in order to provide products and services to you.
- We may share your Personal Information with affiliated contractors or service providers who provide services in the course of our business, but only to the extent necessary for these providers to perform their services and to provide these services to you as may be required by your transaction.
- We maintain physical, electronic and procedural safeguards that comply with federal standards to protect your Personal Information from unauthorized access or intrusion.
- Employees who violate our strict policies and procedures regarding privacy are subject to disciplinary action.
- We regularly assess security standards and procedures to protect against unauthorized access to Personal Information.

WE DO NOT DISCLOSE ANY PERSONAL INFORMATION ABOUT YOU WITH ANYONE FOR ANY PURPOSE THAT IS NOT STATED ABOVE OR PERMITTED BY LAW.

Consistent with applicable privacy laws, there are some situations in which Personal Information may be disclosed. We may disclose your Personal Information when you direct or give us permission; when we are required by law to do so, for example, if we are served a subpoena; or when we suspect fraudulent or criminal activities. We also may disclose your Personal Information when otherwise permitted by applicable privacy laws such as, for example, when disclosure is needed to enforce our rights arising out of any agreement, transaction or relationship with you.

Our policy regarding dispute resolution is as follows: Any controversy or claim arising out of or relating to our privacy policy, or the breach thereof, shall be settled by arbitration in accordance with the rules of the American Arbitration Association, and judgment upon the award rendered by the arbitrator(s) may be entered in any court having jurisdiction thereof.



Commitment For Title Insurance

Issued by Old Republic National Title Insurance Corporation

NOTICE

IMPORTANT—READ CAREFULLY: THIS COMMITMENT IS AN OFFER TO ISSUE ONE OR MORE TITLE INSURANCE POLICIES. ALL CLAIMS OR REMEDIES SOUGHT AGAINST THE COMPANY INVOLVING THE CONTENT OF THIS COMMITMENT OR THE POLICY MUST BE BASED SOLELY IN CONTRACT.

THIS COMMITMENT IS NOT AN ABSTRACT OF TITLE, REPORT OF THE CONDITION OF TITLE, LEGAL OPINION, OPINION OF TITLE, OR OTHER REPRESENTATION OF THE STATUS OF TITLE. THE PROCEDURES USED BY THE COMPANY TO DETERMINE INSURABILITY OF THE TITLE, INCLUDING ANY SEARCH AND EXAMINATION, ARE PROPRIETARY TO THE COMPANY, WERE PERFORMED SOLELY FOR THE BENEFIT OF THE COMPANY, AND CREATE NO EXTRACONTRACTUAL LIABILITY TO ANY PERSON, INCLUDING A PROPOSED INSURED.

THE COMPANY'S OBLIGATION UNDER THIS COMMITMENT IS TO ISSUE A POLICY TO A PROPOSED INSURED IDENTIFIED IN SCHEDULE A IN ACCORDANCE WITH THE TERMS AND PROVISIONS OF THIS COMMITMENT. THE COMPANY HAS NO LIABILITY OR OBLIGATION INVOLVING THE CONTENT OF THIS COMMITMENT TO ANY OTHER PERSON. .

COMMITMENT TO ISSUE POLICY

Subject to the Notice; Schedule B, Part I—Requirements; Schedule B, Part II—Exceptions; and the Commitment Conditions, Old Republic National Title Insurance Company, a Minnesota corporation (the "Company"), commits to issue the Policy according to the terms and provisions of this Commitment. This Commitment is effective as of the Commitment Date shown in Schedule A for each Policy described in Schedule A, only when the Company has entered in Schedule A both the specified dollar amount as the Proposed Policy Amount and the name of the Proposed Insured. If all of the Schedule B, Part I—Requirements have not been met within 6 months after the Commitment Date, this Commitment terminates and the Company's liability and obligation end.

COMMITMENT CONDITIONS

1. DEFINITIONS

- (a) "Knowledge" or "Known": Actual or imputed knowledge, but not constructive notice imparted by the Public Records.
- (b) "Land": The land described in Schedule A and affixed improvements that by law constitute real property. The term "Land" does not include any property beyond the lines of the area described in Schedule A, nor any right, title, interest, estate, or easement in abutting streets, roads, avenues, alleys, lanes, ways, or waterways, but this does not modify or limit the extent that a right of access to and from the Land is to be insured by the Policy.
- (c) "Mortgage": A mortgage, deed of trust, or other security instrument, including one evidenced by electronic means authorized by law.
- (d) "Policy": Each contract of title insurance, in a form adopted by the American Land Title Association, issued or to be issued by the Company pursuant to this Commitment.
- (e) "Proposed Insured": Each person identified in Schedule A as the Proposed Insured of each Policy to be issued pursuant to this Commitment.
- (f) "Proposed Policy Amount": Each dollar amount specified in Schedule A as the Proposed Policy Amount of each Policy to be issued pursuant to this Commitment.
- (g) "Public Records": Records established under state statutes at the Commitment Date for the purpose of imparting constructive notice of matters relating to real property to purchasers for value and without Knowledge.
- (h) "Title": The estate or interest described in Schedule A.

2. If all of the Schedule B, Part I—Requirements have not been met within the time period specified in the Commitment to Issue Policy, Commitment terminates and the Company's liability and obligation end.

3. The Company's liability and obligation is limited by and this Commitment is not valid without:

- (a) the Notice;
- (b) the Commitment to Issue Policy;
- (c) the Commitment Conditions;
- (d) Schedule A;
- (e) Schedule B, Part I—Requirements; and
- (f) Schedule B, Part II—Exceptions; and
- (g) a counter-signature by the Company or its issuing agent that may be in electronic form.

4. COMPANY'S RIGHT TO AMEND

The Company may amend this Commitment at any time. If the Company amends this Commitment to add a defect, lien, encumbrance, adverse claim, or other matter recorded in the Public Records prior to the Commitment Date, any liability of the Company is limited by Commitment Condition 5. The Company shall not be liable for any other amendment to this Commitment.

5. LIMITATIONS OF LIABILITY

- (a) The Company's liability under Commitment Condition 4 is limited to the Proposed Insured's actual expense incurred in the interval between the Company's delivery to the Proposed Insured of the Commitment and the delivery of the amended Commitment, resulting from the Proposed Insured's good faith reliance to:
 - i. comply with the Schedule B, Part I—Requirements;
 - ii. eliminate, with the Company's written consent, any Schedule B, Part II—Exceptions; or
 - iii. acquire the Title or create the Mortgage covered by this Commitment.
- (b) The Company shall not be liable under Commitment Condition 5(a) if the Proposed Insured requested the amendment or had Knowledge of the matter and did not notify the Company about it in writing.
- (c) The Company will only have liability under Commitment Condition 4 if the Proposed Insured would not have incurred the expense had the Commitment included the added matter when the Commitment was first delivered to the Proposed Insured.
- (d) The Company's liability shall not exceed the lesser of the Proposed Insured's actual expense incurred in good faith and described in Commitment Conditions 5(a)(i) through 5(a)(iii) or the Proposed Policy Amount.
- (e) The Company shall not be liable for the content of the Transaction Identification Data, if any.

- (f) In no event shall the Company be obligated to issue the Policy referred to in this Commitment unless all of the Schedule B, Part I—Requirements have been met to the satisfaction of the Company.
- (g) In any event, the Company's liability is limited by the terms and provisions of the Policy.

6. LIABILITY OF THE COMPANY MUST BE BASED ON THIS COMMITMENT

- (a) Only a Proposed Insured identified in Schedule A, and no other person, may make a claim under this Commitment.
- (b) Any claim must be based in contract and must be restricted solely to the terms and provisions of this Commitment.
- (c) Until the Policy is issued, this Commitment, as last revised, is the exclusive and entire agreement between the parties with respect to the subject matter of this Commitment and supersedes all prior commitment negotiations, representations, and proposals of any kind, whether written or oral, express or implied, relating to the subject matter of this Commitment.
- (d) The deletion or modification of any Schedule B, Part II—Exception does not constitute an agreement or obligation to provide coverage beyond the terms and provisions of this Commitment or the Policy.
- (e) Any amendment or endorsement to this Commitment must be in writing and authenticated by a person authorized by the Company.
- (f) When the Policy is issued, all liability and obligation under this Commitment will end and the Company's only liability will be under the Policy.

7. IF THIS COMMITMENT HAS BEEN ISSUED BY AN ISSUING AGENT

The issuing agent is the Company's agent only for the limited purpose of issuing title insurance commitments and policies. The issuing agent is not the Company's agent for the purpose of providing closing or settlement services.

8. PRO-FORMA POLICY

The Company may provide, at the request of a Proposed Insured, a pro-forma policy illustrating the coverage that the Company may provide. A pro-forma policy neither reflects the status of Title at the time that the pro-forma policy is delivered to a Proposed Insured, nor is it a commitment to insure.

9. ARBITRATION

The Policy contains an arbitration clause. All arbitrable matters when the Proposed Policy Amount is \$2,000,000 or less shall be arbitrated at the option of either the Company or the Proposed Insured as the exclusive remedy of the parties. A Proposed Insured may review a copy of the arbitration rules at <http://www.alta.org/arbitration>.

IN WITNESS WHEREOF, Land Title Insurance Corporation has caused its corporate name and seal to be affixed by its duly authorized officers on the date shown in Schedule A to be valid when countersigned by a validating officer or other authorized signatory.


Issued by:
Land Title Guarantee Company
3033 East First Avenue Suite 600
Denver, Colorado 80206
303-321-1880




Senior Vice President



OLD REPUBLIC NATIONAL TITLE INSURANCE COMPANY
A Stock Company
400 Second Avenue South, Minneapolis, Minnesota 55401
(612) 371-1111

By  *C Monroe* President

Attest  *David Wold* Secretary

This page is only a part of a 2016 ALTA® Commitment for Title Insurance issued by Land Title Insurance Corporation. This Commitment is not valid without the Notice; the Commitment to Issue Policy; the Commitment Conditions; Schedule A; Schedule B, Part I—Requirements; and Schedule B, Part II—Exceptions; and a counter-signature by the Company or its issuing agent that may be in electronic form.

Copyright 2006-2016 American Land Title Association. All rights reserved.

The use of this Form (or any derivative thereof) is restricted to ALTA licensees and ALTA members in good standing as of the date of use. All other uses are prohibited. Reprinted under license from the American Land Title Association.