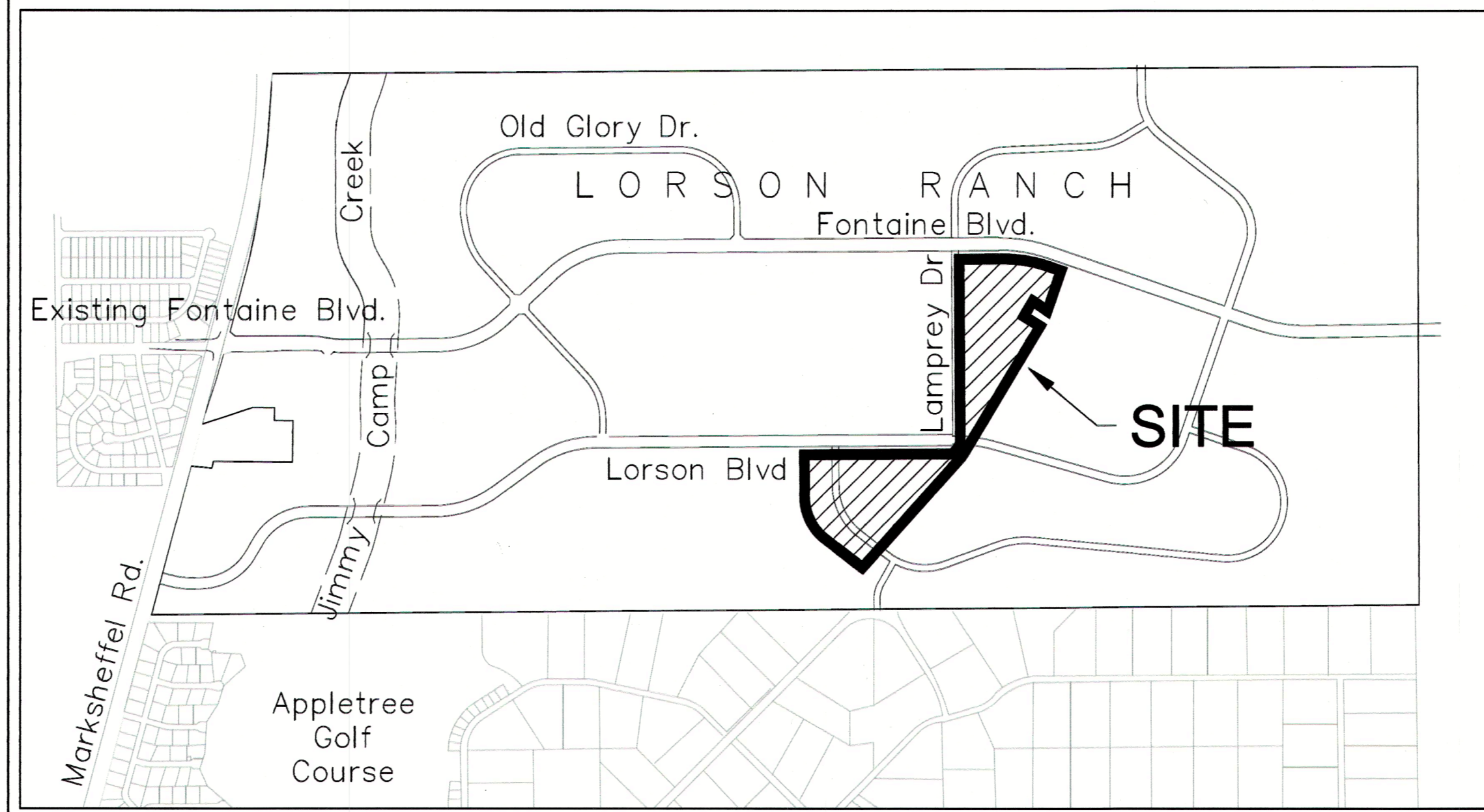
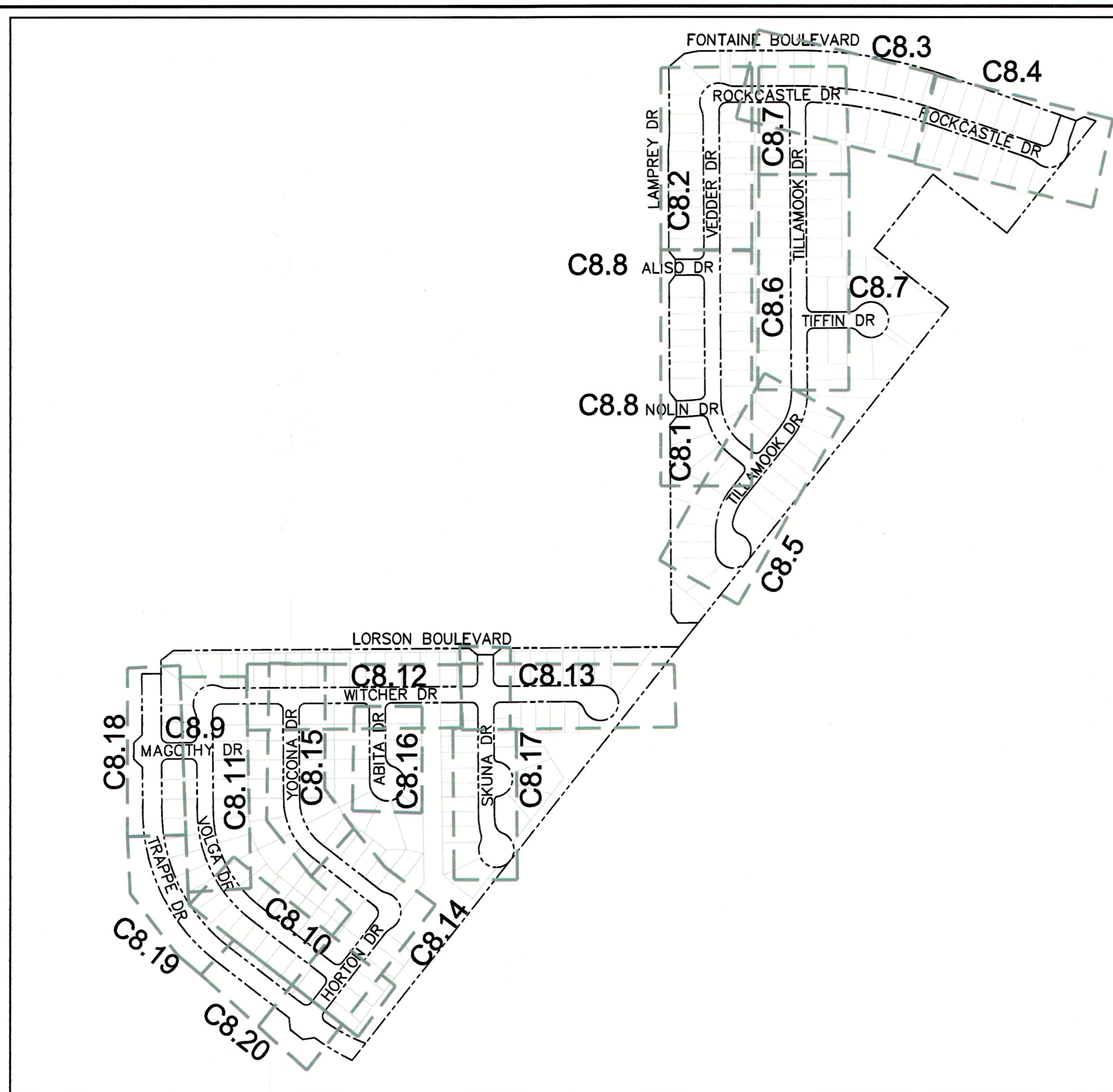




Know what's below. Call before you dig.

CALL 2-BUSINESS DAYS IN ADVANCE BEFORE YOU DIG, GRADE OR EXCAVATE FOR THE MARKING OF UNDERGROUND MEMBER UTILITIES

CONSTRUCTION PLANS FOR LORSON RANCH EAST FILING NO. 4 SANITARY SEWER AND WATERMAIN CONSTRUCTION PLANS



VICINITY MAP NO SCALE

COLORADO SPRINGS UTILITIES WATER PLAN DESIGN APPROVAL

APPROVED BY: *[Signature]*

DATE: 6/26/2019

PROJECT NUMBER: 2019-W117

WORK ORDER NUMBER: 3469357

CSU SHEET 1 OF 3

APPROVAL EXPIRES ONE (1) YEAR FROM THE DATE ABOVE AND RESUBMITTAL OF THESE PLANS FOR REVIEW AND APPROVAL IS REQUIRED IF CONSTRUCTION DOES NOT BEGIN DURING THIS PERIOD.

SHEET INDEX	
SHEET NO.	SHEET DESCRIPTION
C1.1	COVER SHEET
C1.2	NOTES
C1.3	TYPICAL SECTIONS
C2.1-C2.2	STREET HORIZONTAL CONTROL PLAN
C3.1-C3.2	UTILITY SERVICE PLAN
C8.1-C8.20	SEWER/WATER PLAN AND PROFILES
C8.21-C8.24	OFFSITE SANITARY SEWER PLAN AND PROFILES
C12.1	DETAILS

DEVELOPER'S STATEMENT
THE UNDERSIGNED OWNER/DEVELOPER HAS READ AND WILL COMPLY WITH ALL THE REQUIREMENTS SPECIFIED IN THESE CONSTRUCTION PLANS AND THE ACCOMPANYING DRAINAGE REPORT.

BUSINESS NAME LORSON, LLC

BY [Signature] DATE 6/27/19

TITLE Authorized Signatory

ADDRESS 212 N. WAHSATCH AVE. SUITE 301
COLORADO SPRINGS, CO 80903

FIRE DISTRICT APPROVAL
THE NUMBER OF FIRE HYDRANTS AND HYDRANT LOCATIONS TOGETHER WITH THE MAIN SIZES INDICATED ON THIS WATER INSTALLATION PLAN ARE ADEQUATE TO SATISFY THE REQUIREMENTS OF THE SECURITY FIRE PROTECTION DISTRICT'S FIRE AND RESCUE DEPARTMENT. THIS APPROVAL IS BASED ON THE INFORMATION IN THESE PLANS, SPECIFICATIONS AND SUPPLEMENTAL INFORMATION PROVIDED BY THE DESIGN ENGINEER WHOSE SIGNATURE APPEARS IN THESE PLANS, AND THE WIDEFIELD WATER AND SANITATION DISTRICT.

SIGNED [Signature] DATE 6-27-19
BY FIRE PROTECTION CHIEF OR COORDINATOR

CONSTRUCTION APPROVAL
COUNTY PLAN REVIEW IS PROVIDED ONLY FOR GENERAL CONFORMANCE WITH COUNTY DESIGN CRITERIA. THE COUNTY IS NOT RESPONSIBLE FOR THE ACCURACY AND ADEQUACY OF THE DESIGN, DIMENSIONS, AND/OR ELEVATIONS WHICH SHALL BE CONFIRMED AT THE JOB SITE. THE COUNTY THROUGH THE APPROVAL OF THIS DOCUMENT ASSUMES NO RESPONSIBILITY FOR COMPLETENESS AND/OR ACCURACY OF THIS DOCUMENT.

FILED IN ACCORDANCE WITH THE REQUIREMENTS OF THE EL PASO COUNTY LAND DEVELOPMENT CODE, DRAINAGE CRITERIA MANUALS VOLUME 1 AND 2, AND ENGINEERING CRITERIA MANUAL AS AMENDED. IN ACCORDANCE WITH ECM SECTION 1.12, THESE CONSTRUCTION DOCUMENTS WILL BE VALID FOR CONSTRUCTION FOR A PERIOD OF 2 YEARS FROM THE DATE SIGNED BY THE EL PASO COUNTY ENGINEER. IF CONSTRUCTION HAS NOT STARTED WITHIN THOSE TWO YEARS THE PLANS WILL NEED TO BE RESUBMITTED FOR APPROVAL, INCLUDING PAYMENT OF REVIEW FEES AT THE PLANNING AND COMMUNITY DEVELOPMENT DIRECTOR'S DISCRETION.

JENNIFER IRVINE, COUNTY ENGINEER/ECM ADMINISTRATOR DATE _____
CONDITIONS:

ENGINEER'S APPROVAL
THESE DETAILED PLANS AND SPECIFICATIONS WERE PREPARED UNDER MY DIRECTION AND SUPERVISION. SAID PLANS AND SPECIFICATIONS HAVE BEEN PREPARED ACCORDING TO THE CRITERIA ESTABLISHED BY THE COUNTY FOR DETAILED ROADWAY, DRAINAGE, GRADING AND EROSION CONTROL PLANS AND SPECIFICATIONS, AND SAID PLANS AND SPECIFICATIONS ARE IN CONFORMITY WITH APPLICABLE MASTER DRAINAGE PLANS AND MASTER TRANSPORTATION PLANS. SAID PLANS AND SPECIFICATIONS MEET THE PURPOSES FOR WHICH THE PARTICULAR ROADWAY AND DRAINAGE FACILITIES ARE DESIGNED AND ARE CORRECT TO THE BEST OF MY KNOWLEDGE AND BELIEF. I ACCEPT RESPONSIBILITY FOR ANY LIABILITY CAUSED BY ANY NEGLIGENT ACTS, ERRORS OR OMISSIONS ON MY PART IN PREPARATION OF THESE DETAILED PLANS AND SPECIFICATIONS.

RICHARD L. SCHINDLER, P.E. # 33997
FOR AND ON BEHALF OF CORE ENGINEERING GROUP

- KEY MAP**
NO SCALE
- WATER / SANITARY**
WIDEFIELD WATER AND SANITATION DISTRICT
8495 FONTAINE BLVD.
COLORADO SPRINGS, CO 80925
719-390-7111
 - CABLE**
COMCAST
P.O. BOX 173838
DENVER, CO 80217
970-641-4774
 - ELECTRIC**
MOUNTAIN VIEW ELECTRIC
11140 E. WOODMEN RD.
COLORADO SPRINGS, CO 80831
719-495-2283
 - TELEPHONE**
CENTURYLINK
7925 INDUSTRY ROAD
COLORADO SPRINGS, CO 80939
719-278-4651
 - GAS**
BLACK HILLS ENERGY
7060 ALLEGRE ST.
FOUNTAIN, CO 80817
719-393-6639
 - EL PASO COUNTY**
PLANNING AND COMMUNITY DEVELOPMENT
2880 INTERNATIONAL CIRCLE
COLORADO SPRINGS, CO 80910
719-520-6300
 - SECURITY FIRE PROTECTION DISTRICT**
400 SECURITY BOULEVARD
SECURITY, CO 80911
719-392-7121

PREPARED FOR:
LORSON, LLC
N. WAHSATCH AVE., SUITE 301
COLORADO SPRINGS, CO 80903
719-635-3200
CONTACT: JEFF MARK

PREPARED BY:
CORE ENGINEERING GROUP
15004 1ST AVENUE S.
BURNSVILLE, MN 55306
719-570-1100
CONTACT: RICHARD L. SCHINDLER P.E.

DISTRICT APPROVAL (WATER)
THE WIDEFIELD WATER AND SANITATION DISTRICT RECOGNIZES THE DESIGN ENGINEER AS HAVING RESPONSIBILITY FOR THE DESIGN. THE WIDEFIELD WATER AND SANITATION DISTRICT HAS LIMITED ITS SCOPE OF REVIEW ACCORDINGLY.

WIDEFIELD WATER AND SANITATION DISTRICT
WATER DESIGN APPROVAL
DATE 6/27/2019 BY [Signature]
PROJECT NO. _____

IN CASE OF ERRORS OR OMISSIONS WITH THE WATER DESIGN AS SHOWN ON THIS DOCUMENT THE STANDARDS AS DEFINED IN THE "RULES AND REGULATIONS FOR INSTALLATION OF WATER MAINS AND SERVICES" SHALL RULE.
APPROVAL EXPIRES 180 DAYS FROM DESIGN APPROVAL

DISTRICT APPROVAL (WASTEWATER)
THE WIDEFIELD WATER AND SANITATION DISTRICT RECOGNIZES THE DESIGN ENGINEER AS HAVING RESPONSIBILITY FOR THE DESIGN. THE WIDEFIELD WATER AND SANITATION DISTRICT HAS LIMITED ITS SCOPE OF REVIEW ACCORDINGLY.

WIDEFIELD WATER AND SANITATION DISTRICT
WATER DESIGN APPROVAL
DATE 6/27/2019 BY [Signature]
PROJECT NO. _____

IN CASE OF ERRORS OR OMISSIONS WITH THE WATER DESIGN AS SHOWN ON THIS DOCUMENT THE STANDARDS AS DEFINED IN THE "RULES AND REGULATIONS FOR INSTALLATION OF WATER MAINS AND SERVICES" SHALL RULE.
APPROVAL EXPIRES 180 DAYS FROM DESIGN APPROVAL

PUDSP-16-003
SF 19-008

BASIS OF BEARING
BEARINGS ARE BASED ON THE SOUTH LINE OF THE NORTH HALF OF SECTION 23, TOWNSHIP 15 SOUTH, RANGE 65 WEST OF THE 6TH PRINCIPAL MERIDIAN AS BEING SOUTH 89°15'2" WEST. THE EAST QUARTER CORNER OF SAID SECTION 23 IS A FOUND 3-1/2" ALUMINUM CAP MONUMENT AND THE WEST QUARTER CORNER OF SAID SECTION 23 IS A FOUND 2-1/2" ALUMINUM CAP MONUMENT

BENCHMARK
FIMS MONUMENT F204 LOCATED AT THE NORTHWEST CORNER OF FONTAINE BLVD AND COTTONWOOD GROVE DR.
ELEVATION 5724.072 (N.G.V.D. 29)

ACCEPTED for FILE
Engineering Review
04/12/2023 10:53:12 AM
Jeff Rice - EPC Engineering
EPC Department of Public Works

TRAFFIC CONTROL NOTE
THE CONTRACTOR SHALL PROVIDE ALL TRAFFIC CONTROL DEVICES AND MONITORING NECESSARY TO SAFELY COMPLETE THE WORK SHOWN IN THESE CONSTRUCTION DOCUMENTS IN CONFORMANCE WITH M.U.T.C.D. GUIDELINES. THE CONTRACTOR SHALL COMPLETE ALL NECESSARY WORK FOR PLAN REVIEW, PERMITS AND PROCESSING. TRAFFIC CONTROL WILL NOT BE PAID SEPARATELY BUT IS INCLUDED IN THE COST OF THE PROJECT.

RECORD DRAWING
09/18/2020

CORE ENGINEERING GROUP
15004 1ST AVENUE S.
BURNSVILLE, MN 55306
PH: 719.570.1100
CONTACT: RICHARD L. SCHINDLER, P.E.
EMAIL: Rich@cegi.com

PROJECT: LORSON RANCH EAST FILING NO. 4
LORSON BLVD. - LAMPREY DR.
COLORADO SPRINGS, COLORADO

DATE: _____
DESCRIPTION: _____
NO. _____

DRAWN: RLS
DESIGNED: RLS
CHECKED: RLS

**LORSON RANCH EAST FIL. NO. 4
SANITARY / WATERMAIN
CONSTRUCTION PLANS**

DATE: JUNE 1, 2019
PROJECT NO: 100.048
SHEET NUMBER: C0.1
TOTAL SHEETS: 32

CONSTRUCTION NOTES

- ALL WORK SHALL COMPLY WITH THE CODES AND POLICIES FOR EL PASO COUNTY.
- EXISTING TOPOGRAPHIC INFORMATION SHOWN ON THIS GRADING PLAN WAS OBTAINED FROM DREXEL, BARRELL & CO., JULY, 2005. SUPPLEMENTAL SURVEY DATA WAS OBTAINED FOR MARKSHEFFEL ROAD FROM M&S CIVIL GROUP IN NOVEMBER, 2016. THE CONTRACTOR SHALL BE RESPONSIBLE TO EXAMINE THE SITE AND BE FAMILIAR WITH THE EXISTING CONDITIONS.
- DEPTH OF MOISTURE-DENSITY CONTROL FOR THIS PROJECT SHALL BE AS FOLLOWS:
BASE OF ALL CUTS AND FILLS - 12 INCHES,
FULL DEPTH OF ALL EMBANKMENTS
- THE CONTRACTOR IS RESPONSIBLE FOR THE RE-ESTABLISHMENT OF ALL SURVEY MONUMENTS DISTURBED WITHIN THE PROJECT LIMITS.
- THE CONTRACTOR SHALL PROTECT ALL WORK AREAS AND FACILITIES FROM FLOODING AT ALL TIMES. AREAS AND FACILITIES SUBJECT TO FLOODING, REGARDLESS OF THE SOURCE OF WATER, SHALL BE PROMPTLY DEWATERED AND RESTORED.
- PRIOR TO PAVING OPERATIONS, THE ENTIRE SUBGRADE SHALL BE PROOF-ROLLED WITH A LOADED 988 FRONT-END LOADER OR SIMILAR HEAVY RUBBER Tired VEHICLE (GVW OF 50,000 POUNDS WITH 18 KIP PER AXLE AT TIRE PRESSURES OF 90 PSI) TO DETECT ANY SOFT OR LOOSE AREAS. IN AREAS WHERE SOFT OR LOOSE SOILS, PUMPING OR EXCESSIVE MOVEMENT IS OBSERVED, THE EXPOSED MATERIALS SHALL BE OVER-EXCAVATED TO A MINIMUM DEPTH OF TWO FEET BELOW PROPOSED FINAL GRADE OR TO A DEPTH AT WHICH SOILS ARE STABLE. AFTER THIS HAS BEEN COMPLETED, THE EXPOSED MATERIALS SHALL BE SCARIFIED TO A DEPTH OF 12 INCHES AND MOISTURE CONDITIONED. THE SUBGRADE SHALL THEN BE UNIFORMLY COMPACTED TO A MINIMUM OF 95% OF STANDARD PROCTOR DENSITY (ASTM D-698) AT 0 TO +4.0% OF OPTIMUM MOISTURE CONTENT FOR A-6 AND A-7-6 SOILS ENCOUNTERED. OTHER SUBGRADE TYPES SHALL BE UNIFORMLY COMPACTED TO A MINIMUM OF 95% OF MODIFIED PROCTOR DENSITY (ASTM D-1557) AT PLUS OR MINUS 2.0% OF OPTIMUM MOISTURE CONTENT. AREAS WHERE STABLE NATURAL SOILS ARE ENCOUNTERED AT PROPOSED SUBGRADE ELEVATION SHALL ALSO BE SCARIFIED (18 INCHES FOR A-7-6 SOILS BELOW FULL-DEPTH ASPHALT CONCRETE) AND COMPACTED AS OUTLINED ABOVE PRIOR TO PAVING OPERATIONS. SUBGRADE FILL SHALL BE PLACED IN SIX-INCH LIFTS AND UNIFORMLY COMPACTED, MEETING THE REQUIREMENTS AS PREVIOUSLY DESCRIBED.
- SUBGRADE MATERIALS DEEMED UNSUITABLE BY THE ENGINEER SHALL BE EXCAVATED, DISPOSED OF AND REPLACED WITH APPROVED MATERIALS.
- FILL SHALL BE PLACED IN 8-INCH MAXIMUM LOOSE LIFTS AND SHALL BE COMPACTED PRIOR TO SUCCESSIVE LIFTS.
- THE CONTRACTOR IS RESPONSIBLE FOR PREVENTING AND CONTROLLING EROSION DURING CONSTRUCTION ACTIVITIES AT ALL TIMES DURING GRADING AND CONSTRUCTION. THE CONTRACTOR SHALL PROVIDE THE FOLLOWING EROSION AND SEDIMENT CONTROL MEASURES:
 - HAY BALE BARRIERS WHERE NEEDED AND/OR AS DIRECTED BY THE ENGINEER.
 - SILT FENCE WHERE NEEDED AND/OR AS DIRECTED BY THE ENGINEER.
 - TEMPORARY SEDIMENTATION BASINS WHERE NEEDED AND/OR AS DIRECTED BY THE ENGINEER.
 - MULCHING AND SEEDING OF EXCESSIVE SLOPED AREAS AS NEEDED OR AS DIRECTED BY THE ENGINEER.
 - TEMPORARY VEHICLE TRACKING CONTROL AS NEEDED AND/OR DIRECTED BY THE ENGINEER.
 - CONCRETE WASH AREAS.
 - INLET PROTECTION.
 THESE AND ALL EROSION CONTROL BEST MANAGEMENT PRACTICES AS SHOWN IN THE GRADING AND EROSION CONTROL PLANS SHALL BE STRICTLY ADHERED TO.
- FINISHED CONTOURS/SPOT ELEVATIONS SHOWN HEREON REPRESENT FINISHED GRADES. ALL PAVEMENT SUBGRADES ARE BASED ON THE COMPOSITE ASPHALT PAVEMENT RECOMMENDATIONS MADE IN THE "GEOTECHNICAL STUDY" FOR LORSON RANCH.

WIDEFIELD WATER AND SANITATION DISTRICT GENERAL NOTES

- ALL UTILITY CONSTRUCTION TO BE CONDUCTED IN CONFORMANCE WITH THE CURRENT WIDEFIELD WATER AND SANITATION DISTRICT SPECIFICATIONS. COMPACTION REQUIREMENTS SHALL BE 95% STANDARD PROCTOR AS DETERMINED BY ASTM D698, UNLESS OTHERWISE APPROVED BY THE WIDEFIELD WATER AND SANITATION DISTRICT OR A HIGHER STANDARD IS IMPOSED BY ANOTHER AGENCY HAVING RIGHT-OF-WAY JURISDICTION.
- ALL MATERIALS AND WORKMANSHIP SHALL BE SUBJECT TO INSPECTION BY THE WIDEFIELD WATER AND SANITATION DISTRICT. THE WIDEFIELD WATER AND SANITATION DISTRICT RESERVES THE RIGHT TO ACCEPT OR REJECT ANY SUCH MATERIALS AND WORKMANSHIP THAT DOES NOT CONFORM TO ITS STANDARDS AND SPECIFICATIONS.
- THE DEVELOPER OR HIS ENGINEER HAS LOCATED ALL FIRE HYDRANTS AND FUTURE SERVICE STUBS. ANY REQUIRED REALIGNMENT, EITHER HORIZONTAL OR VERTICAL, SHALL BE AT THE EXPENSE OF THE DEVELOPER.
- ALL DUCTILE IRON PIPE, TO INCLUDE FITTINGS, VALVES AND FIRE HYDRANTS WILL BE WRAPPED WITH POLYETHYLENE TUBING, BONDED AT EACH JOINT AND ELECTRICALLY ISOLATED.
- ALL DUCTILE IRON PIPE SHALL BE DOUBLE BONDED. DIP SHALL HAVE CATHODIC PROTECTION USING NO. 6 WIRE WITH 17 LB. MAGNESIUM ANODES EVERY 400 FEET.
- PVC MAIN LINES SHALL BE INSTALLED WITH COATED NO. 12 TRACER WIRE.
- ALL FITTINGS SHALL BE DUCTILE IRON -MECHANICAL JOINT AND HAVE 9 LB. MAGNESIUM ANODES AT EVERY FITTING.
- THE CONTRACTOR IS REQUIRED TO NOTIFY THE WIDEFIELD WATER AND SANITATION DISTRICT (390-7111) A MINIMUM OF 48 HOURS AND A MAXIMUM OF 96 HOURS PRIOR TO THE START OF CONSTRUCTION. THE CONTRACTOR SHALL ALSO NOTIFY AFFECTED UTILITY COMPANIES 48 HOURS PRIOR TO CONSTRUCTION ADJACENT TO THE KNOWN UTILITY LINES.
- THE LOCATION OF ALL UTILITIES AS SHOWN ON THESE DRAWINGS ARE APPROXIMATE ONLY. THE LOCATION OF ALL UTILITIES SHALL BE VERIFIED PRIOR TO CONSTRUCTION BY THE CONTRACTOR.
- THE CONTRACTOR SHALL FIELD EXCAVATE AND VERIFY THE VERTICAL AND HORIZONTAL LOCATION OF ALL TIE-INS. CONTRACTOR SHALL NOTIFY THE WIDEFIELD WATER AND SANITATION DISTRICT AND THE ENGINEER OF THE FIELD VERIFIED INFORMATION PRIOR TO CONSTRUCTION.
- ALL BENDS SHALL BE FIELD STAKED PRIOR TO CONSTRUCTION.
- ANY WATER UTILITY MATERIAL REMOVED AND NOT REUSED SHALL BE RETURNED TO THE WIDEFIELD WATER AND SANITATION DISTRICT IF THE DISTRICT SO REQUESTS.
- THE CONTRACTOR SHALL AT HIS EXPENSE SUPPORT AND PROTECT ALL UTILITY MAINS SO THAT THEY WILL FUNCTION CONTINUOUSLY DURING CONSTRUCTION. SHOULD A UTILITY MAIN FAIL AS A RESULT OF THE CONTRACTOR'S OPERATION, IT WILL BE REPLACED IMMEDIATELY BY EITHER THE CONTRACTOR OR THE WIDEFIELD WATER AND SANITATION DISTRICT AT FULL COST OF LABOR AND MATERIALS TO THE CONTRACTOR.
- ANY PUMPING OR BYPASS OPERATIONS MUST BE REVIEWED AND APPROVED PRIOR TO EXECUTION BY BOTH THE WIDEFIELD WATER AND SANITATION DISTRICT AND THE ENGINEER.
- DISINFECTION SHALL BE ACCOMPLISHED BY GLUING TABLETS TO THE TOP OF THE LINE. POWDER OR GRANULER HTH SHALL NOT BE USED. SEE WIDEFIELD SPECS FOR FURTHER DEFINITION OF DISINFECTION TECHNIQUES.
- CONTRACTOR MUST REPLACE OR REPAIR ANY DAMAGE TO ALL SURFACE IMPROVEMENTS, INCLUDING BUT NOT LIMITED TO FENCES, CURB AND GUTTER AND/OR ASPHALT THAT MAY BE CAUSED DURING CONSTRUCTION.
- ALL WATER LINES 6" AND LARGER, AND ALL SEWER LINES 8" AND LARGER, SHALL HAVE AS "AS-BUILT" PLANS PREPARED AND APPROVED PRIOR TO FINAL ACCEPTANCE BY THE WIDEFIELD WATER AND SANITATION DISTRICT.
- PRIOR TO CONSTRUCTION, A PRE-CONSTRUCTION CONFERENCE IS REQUIRED A MINIMUM OF 72 HOURS IN ADVANCE OF COMMENCEMENT OF WORK. TO SET THE PRE-CONSTRUCTION CONFERENCE, CONTACT BRANDON BERNARD-WATER DEPARTMENT MANAGER AND/OR JASON DREESEN, WASTEWATER DEPARTMENT MANAGER OF THE WIDEFIELD WATER AND SANITATION DISTRICT AT 719-955-0548 FOR A TIME. NO PRE-CONSTRUCTION CONFERENCE TIMES WILL BE SET UNTIL 4 SETS OF SIGNED DRAWINGS ARE RECEIVED BY THE WIDEFIELD W & S DISTRICT. PRE-CONSTRUCTION DATE /INITIALS

WIDEFIELD WATER AND SANITATION DISTRICT UTILITY CONSTRUCTION NOTES

- ALL DUCTILE IRON PIPE AND FITTINGS SHALL HAVE CATHODIC PROTECTION AND 9 LB MAGNESIUM ANODES AT EVERY FITTING.
- ALL FIRE HYDRANTS SHALL BE GUARDIAN K-81D HYDRANT KENNEDY VALVE OR AMERICAN AVK SERIES 2700, (MODERN)

UNDERDRAIN CONSTRUCTION NOTES

- SUMP PUMP DISCHARGES FROM HOUSES MUST DISCHARGE TO UNDERGROUND UNDERDRAIN LATERALS, OPEN SPACE, PONDS, OR SWALES AND ARE NOT ALLOWED TO FLOW OVER PUBLIC SIDEWALK OR CURB/GUTTER.
- ALL PVC UNDERDRAIN MAINS SHALL BE 4" PVC, SDR 35.
- UNDERDRAIN LATERALS SHALL BE 3" PVC, SDR 35
- UNDERDRAIN CLEANOUT BOXES ON THE MAINS SHALL BE A CAST IRON TWO PIECE HEAVY DUTY VALVE BOX MANUFACTURED BY STAR PIPE PRODUCTS OR APPROVED EQUAL. THE TOP PIECE SHALL BE 16" TALL AND THE BOTTOM PIECE SHALL BE 36" TALL.
- PVC MAIN LINES SHALL BE INSTALLED WITH COATED NO. 12 TRACER WIRE.
- ALL FITTINGS SHALL BE DUCTILE IRON -MECHANICAL JOINT AND HAVE 1 LB. MAGNESIUM ANODES AT EVERY FITTING.
- THE LOCATION OF ALL UTILITIES AS SHOWN ON THESE DRAWINGS ARE APPROXIMATE ONLY. THE LOCATION OF ALL UTILITIES SHALL BE VERIFIED PRIOR TO CONSTRUCTION BY THE CONTRACTOR.
- THE CONTRACTOR SHALL FIELD EXCAVATE AND VERIFY THE VERTICAL AND HORIZONTAL LOCATION OF ALL TIE-INS. CONTRACTOR SHALL NOTIFY THE ENGINEER OF THE FIELD VERIFIED INFORMATION PRIOR TO CONSTRUCTION.
- ALL BENDS SHALL BE FIELD STAKED PRIOR TO CONSTRUCTION.
- THE CONTRACTOR SHALL AT HIS EXPENSE SUPPORT AND PROTECT ALL UTILITY MAINS SO THAT THEY WILL FUNCTION CONTINUOUSLY DURING CONSTRUCTION. SHOULD A UTILITY MAIN FAIL AS A RESULT OF THE CONTRACTOR'S OPERATION, IT WILL BE REPLACED IMMEDIATELY BY THE CONTRACTOR AT FULL COST OF LABOR AND MATERIALS TO THE CONTRACTOR.

CORE
ENGINEERING GROUP
 15004 1ST AVENUE S.
 BURNSVILLE, MN 55306
 PH: 719.570.1100
 CONTACT: RICHARD L. SCHINDLER, P.E.
 EMAIL: Rls@cegi.com

DATE: _____
 DESCRIPTION: _____
 NO: _____

PREPARED FOR:
LORSON, LLC
 212 N. WASHATCH AVE., SUITE 301
 COLORADO SPRINGS, CO 80903
 CONTACT: JEFF MARK

PROJECT:
LORSON RANCH EAST
FILING NO. 4
 LORSON BLVD - LAMPREY DR
 COLORADO SPRINGS, COLORADO

DRAWN: RLS
 DESIGNED: RLS
 CHECKED: RLS

LORSON RANCH EAST FILING NO. 4
SANITARY SEWER/WATERMAIN
NOTES

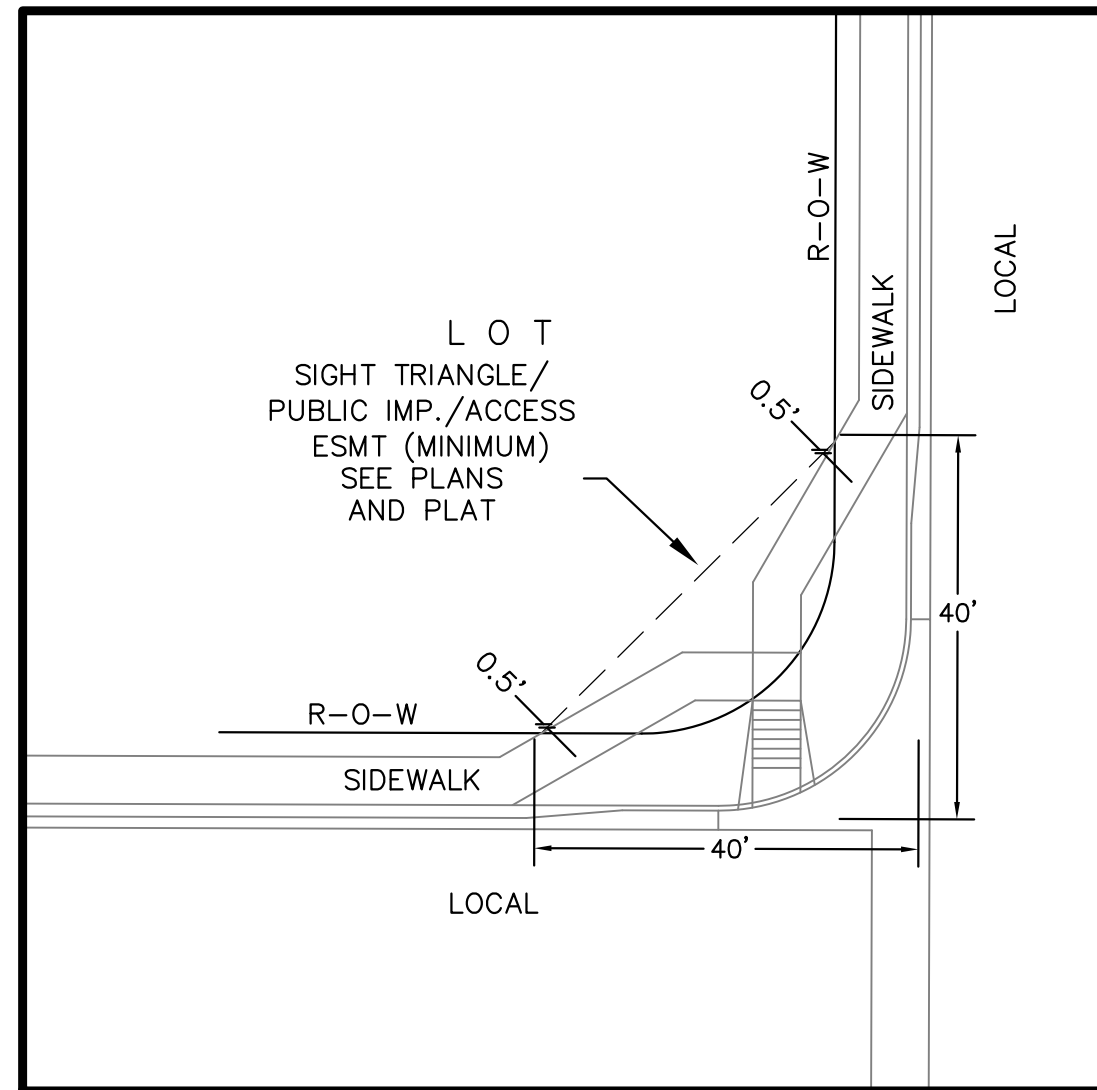


DATE:
 JUNE 1, 2019

PROJECT NO.
 100.048

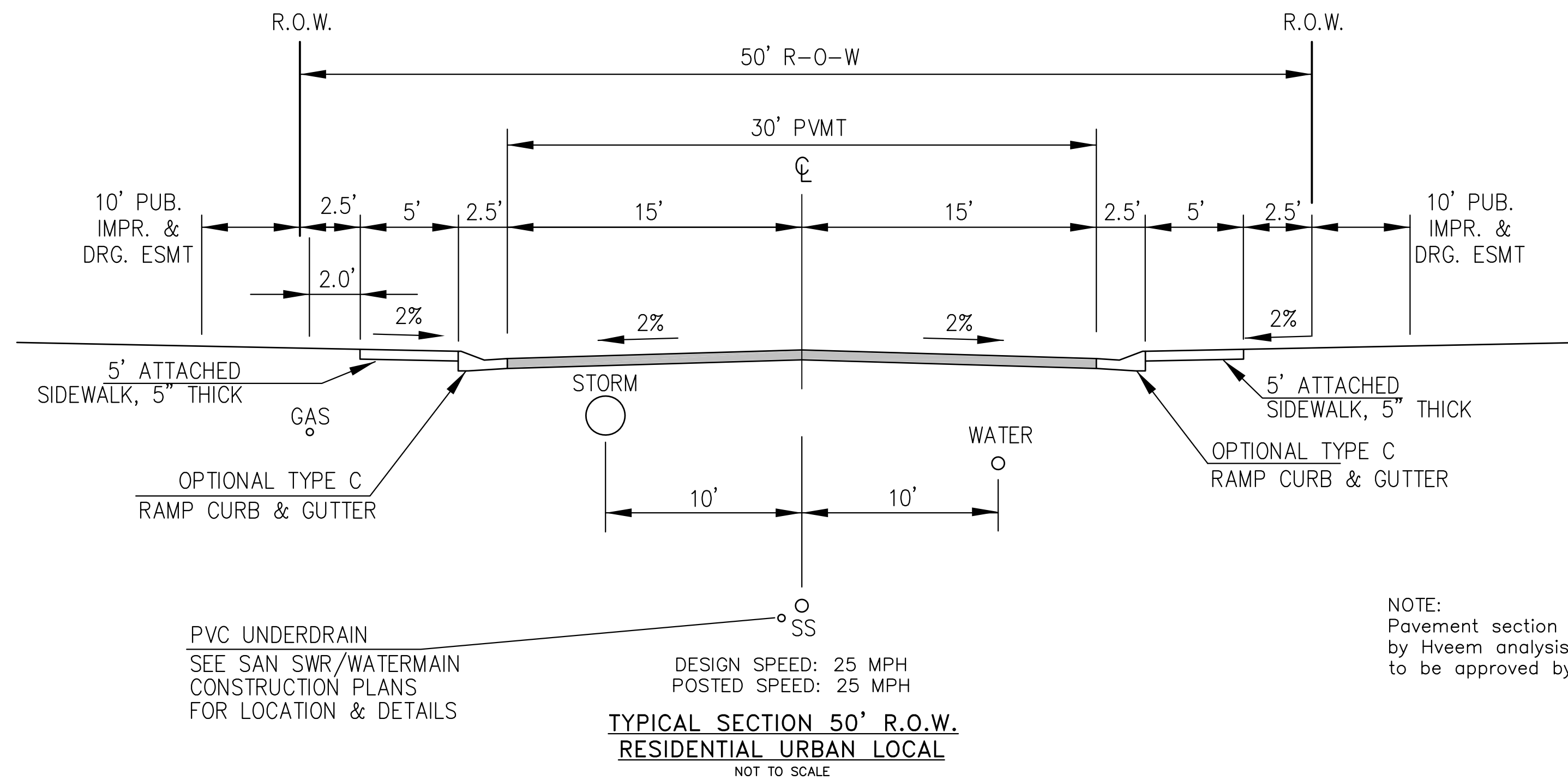
SHEET NUMBER
 C1.2

TOTAL SHEETS: 32



**LOCAL ROADWAY SIGHT TRIANGLE
PUBLIC IMPROVEMENT ESMT.**
NOT TO SCALE

NOTE:
ADDITIONAL PUBLIC IMPROVEMENT EASEMENTS ARE REQUIRED WHERE
SIDEWALK ENCLOSES INTO THE PRIVATE LOTS. SEE CONSTRUCTION DRAWINGS
AND THE FINAL PLAT. SEE CONSTRUCTION DRAWINGS AND PLAT FOR SIGHT TRIANGLES

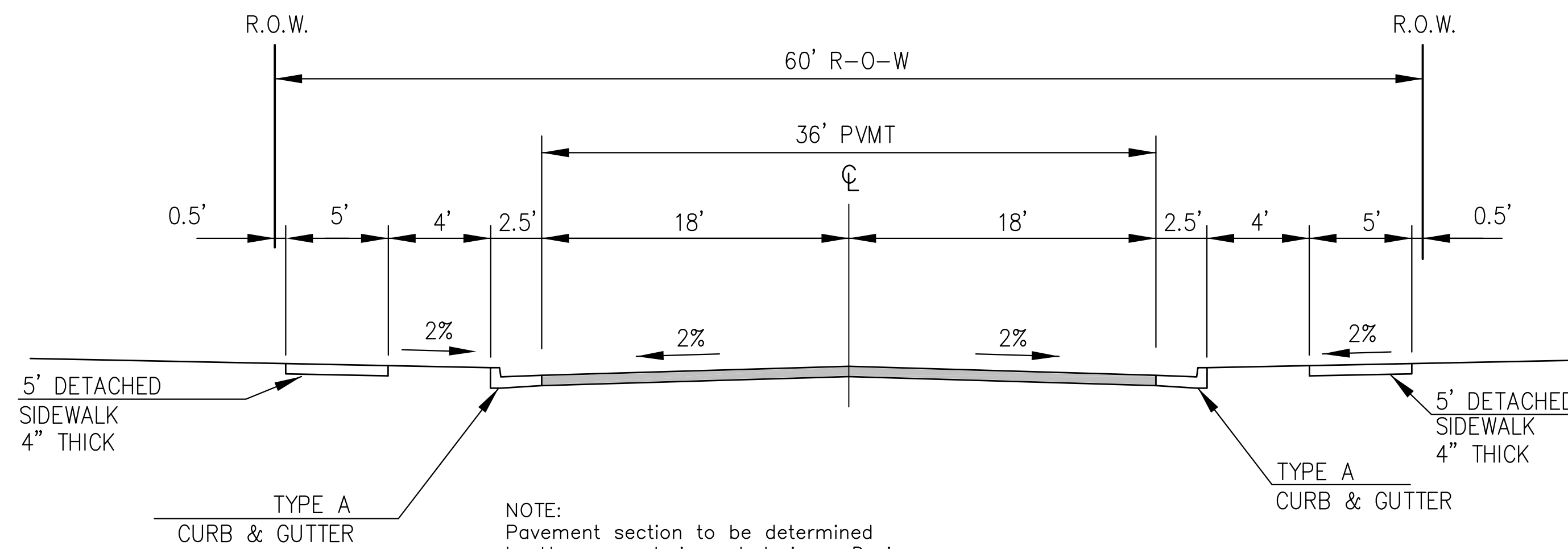


PVC UNDERDRAIN
SEE SAN SWR/WATERMAIN
CONSTRUCTION PLANS
FOR LOCATION & DETAILS

**TYPICAL SECTION 50' R.O.W.
RESIDENTIAL URBAN LOCAL**
NOT TO SCALE

VEDDER DRIVE, ROCKCASTLE DRIVE, TILLAMOOK DRIVE, TIFFIN DRIVE, NOLIN DRIVE, ALISO DRIVE,
MAGOTHY DRIVE, VOLGA DRIVE, WITCHER DRIVE, HORTON DRIVE, YOCONA DRIVE,
ABITA DRIVE, SKUNA DRIVE

NOTE:
Pavement section to be determined
by Hveem analysis and design. Design
to be approved by El Paso County PCD Engineering



NOTE:
Pavement section to be determined
by Hveem analysis and design. Design
to be approved by PCD Engineering

**TYPICAL SECTION 60' R.O.W.
RESIDENTIAL URBAN COLLECTOR**
NOT TO SCALE

DESIGN SPEED: 40 MPH
POSTED SPEED: 35 MPH

TRAPPE DRIVE

**CORE
ENGINEERING GROUP**
15004 1ST AVENUE S.
BURNSVILLE, MN 55306
PH: 719.570.1100
CONTACT: RICHARD L. SCHINDLER, P.E.
EMAIL: Rich@cegi.com

DATE
DESCRIPTION
NO.

PREPARED FOR:
LORSON, LLC
212 N. WASHACH AVE., SUITE 301
COLORADO SPRINGS, CO 80903
CONTACT: JEFF MARK

DRAWN: RLS
DESIGNED: RLS
CHECKED: RLS

TYPICAL SECTIONS

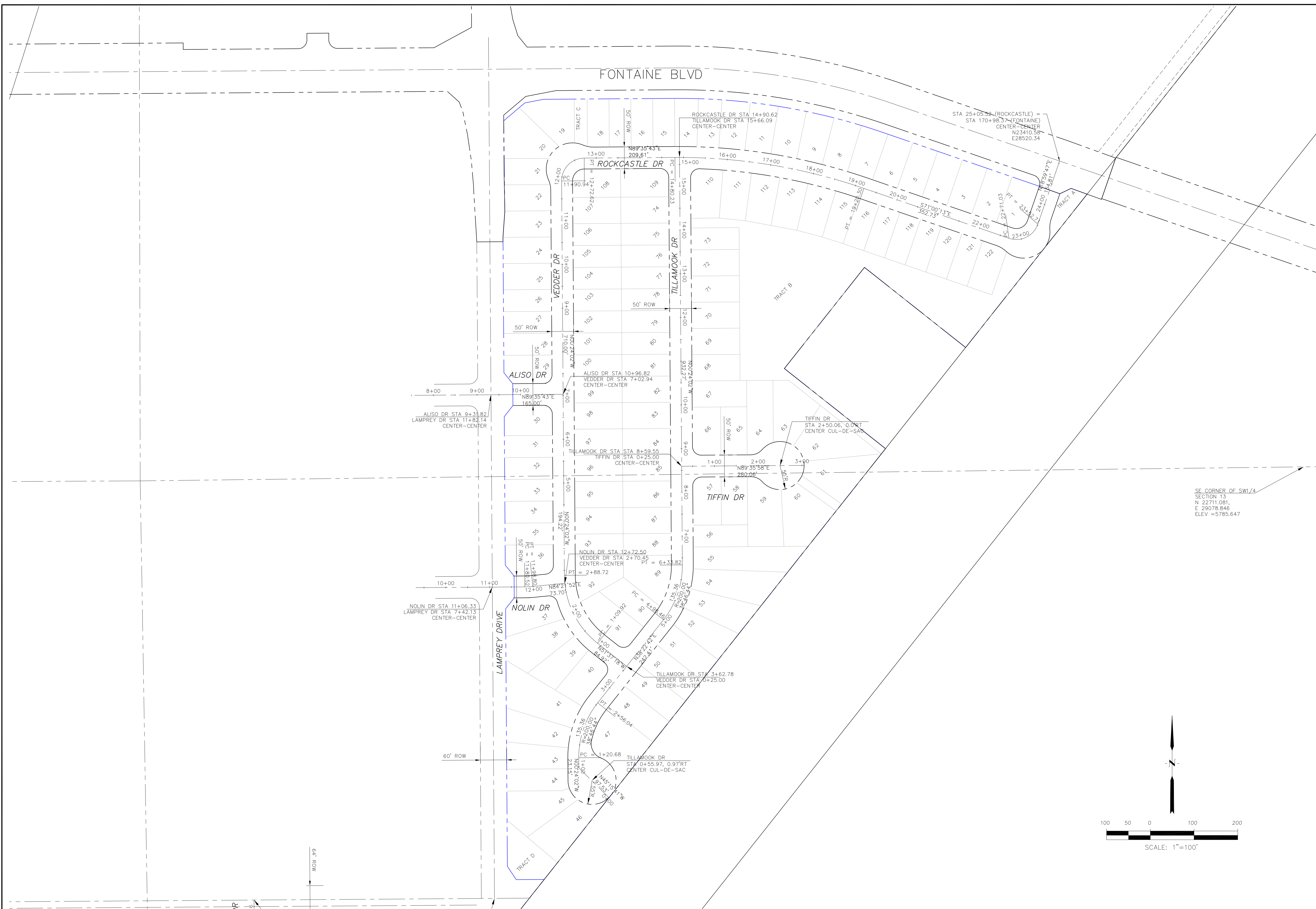


DATE:
JUNE 1, 2019

PROJECT NO.
100.048

SHEET NUMBER
C1.3

TOTAL SHEETS: 32



CORE ENGINEERING GROUP
 15004 1ST AVENUE S,
 BLDG 100, SUITE 300
 PHO: 719.570.1100
 CONTACT: RICHARD L. SCHINDLER, P.E.
 EMAIL: Rich@ceg1.com

DATE: _____
 DESCRIPTION: _____
 NO: _____

PROJECT: **LORSON RANCH EAST FILING NO. 4**
 PREPARED FOR: **LORSON, LLC**
 212 N. WAHSATCH AVE, SUITE 301
 COLORADO SPRINGS, COLORADO 80903
 CONTACT: JEFF MARK

DRAWN: RLS
 DESIGNED: RLS
 CHECKED: RLS

**LORSON RANCH EAST FILING NO. 4
 HORIZONTAL CONTROL PLAN
 NORTH AREA**

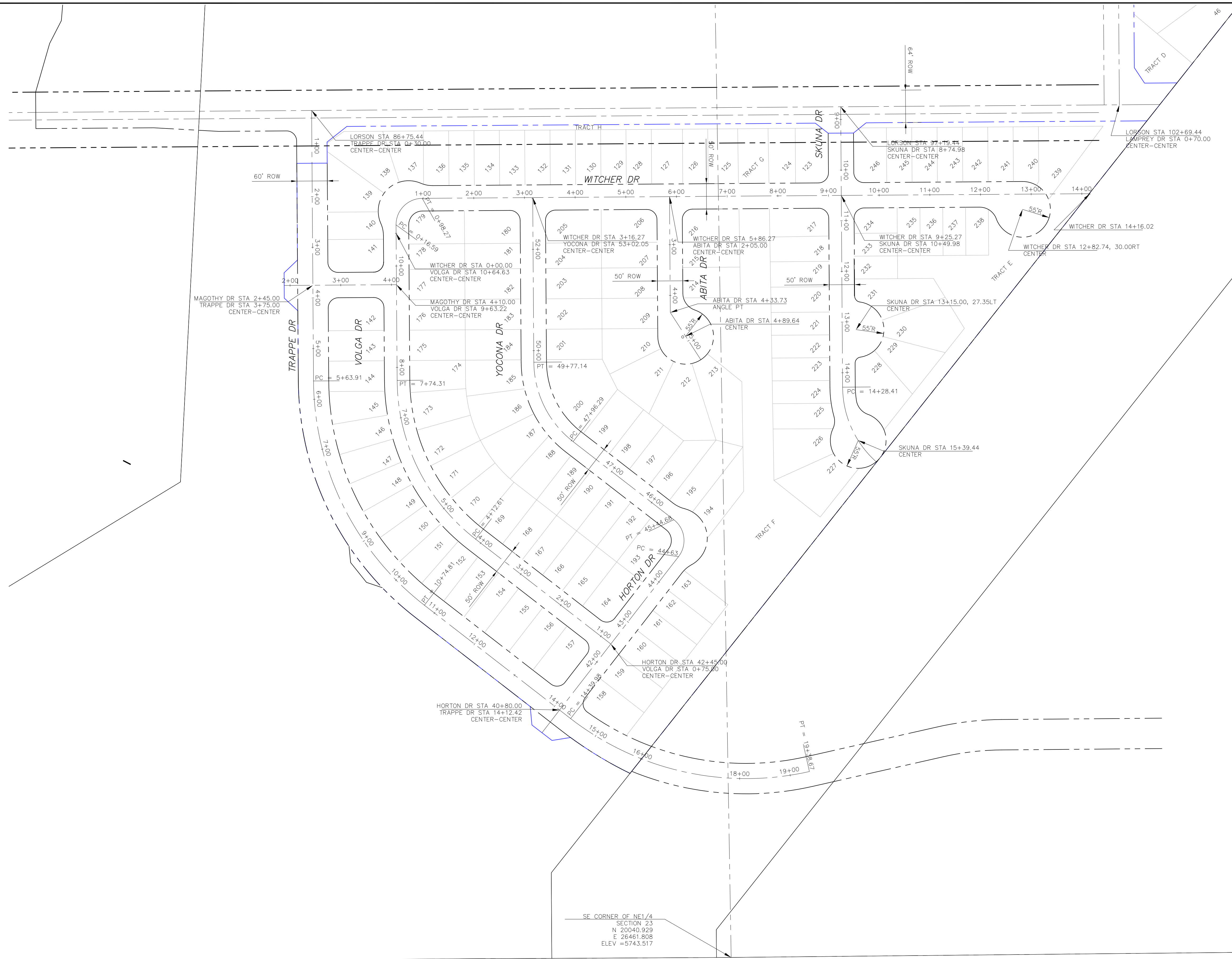
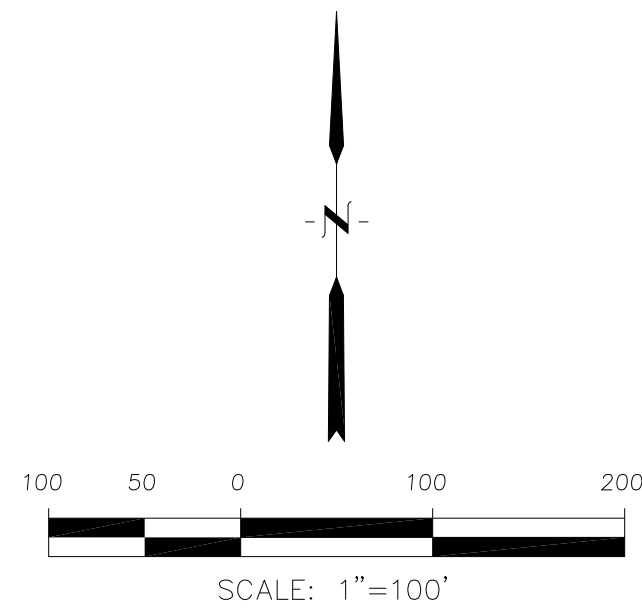


DATE: **JUNE 1, 2019**

PROJECT NO. **100.048**

SHEET NUMBER **C2.1**

TOTAL SHEETS: 32




CORE
ENGINEERING GROUP
 15004 1ST AVENUE S,
 SUITE 100, BOULDER,
 COLORADO 80506
 CONTACT: RICHARD L. SCHINDLER, P.E.
 EMAIL: Rich@cegi.com

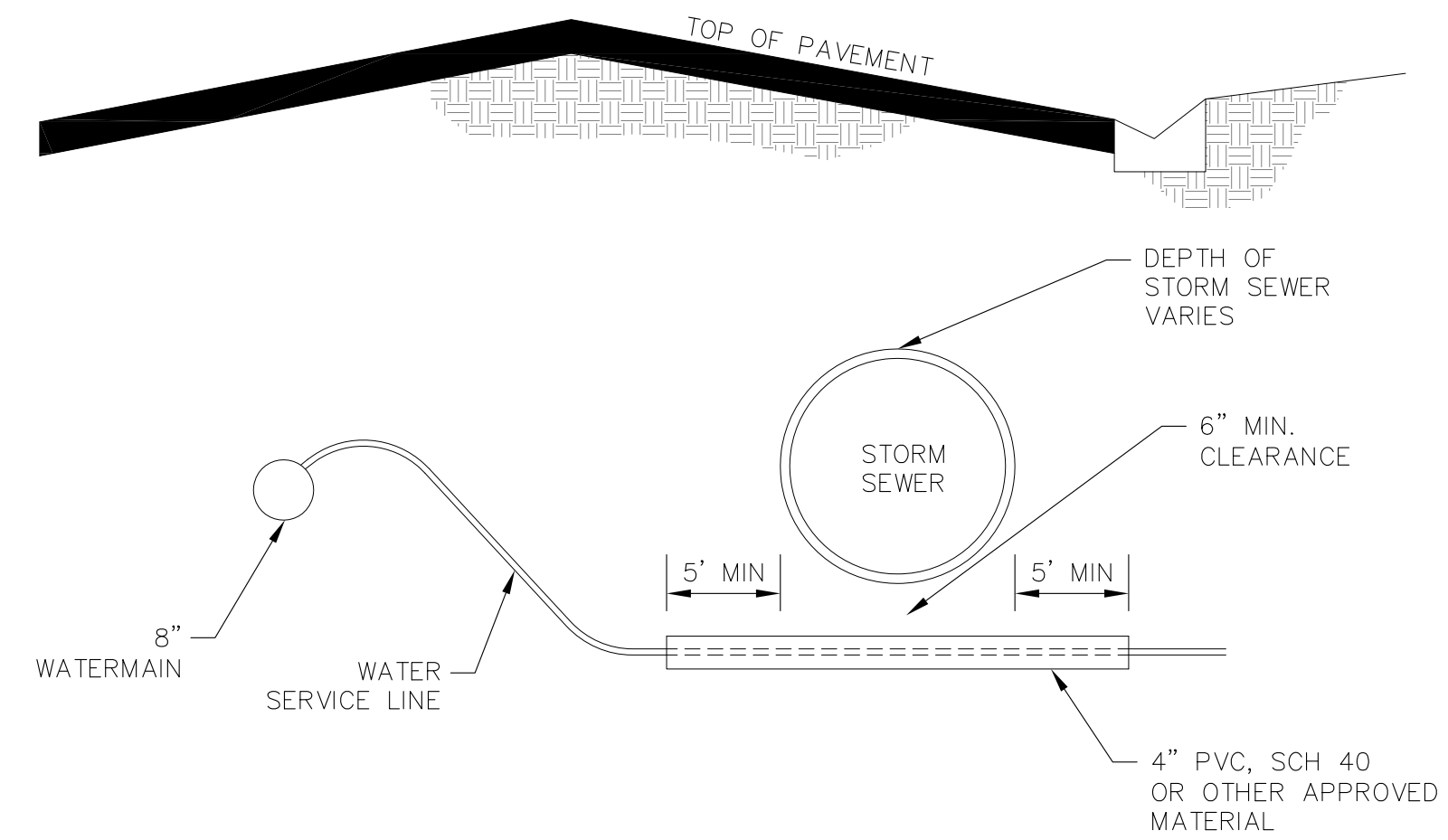
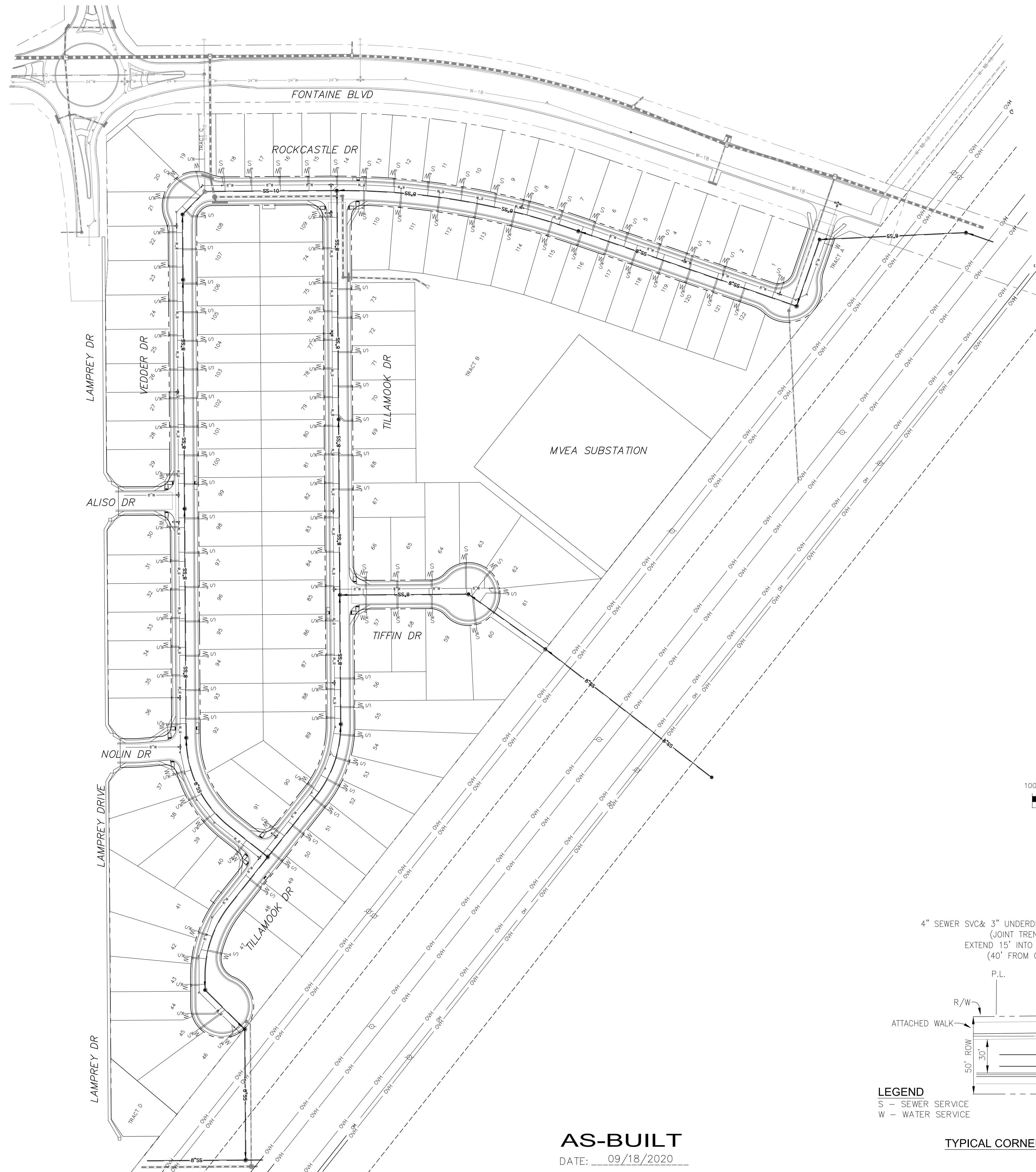
DATE: _____
 NO: _____
 DESCRIPTION: _____
 PREPARED FOR:
LORSON, LLC
 212 N. WAHSATCH AVE, SUITE 301
 COLORADO SPRINGS, COLORADO 80903
 CONTACT: JEFF MARK

DRAWN: RLS
 DESIGNED: RLS
 CHECKED: RLS

LORSON RANCH EAST FILING NO. 4
HORIZONTAL CONTROL PLAN

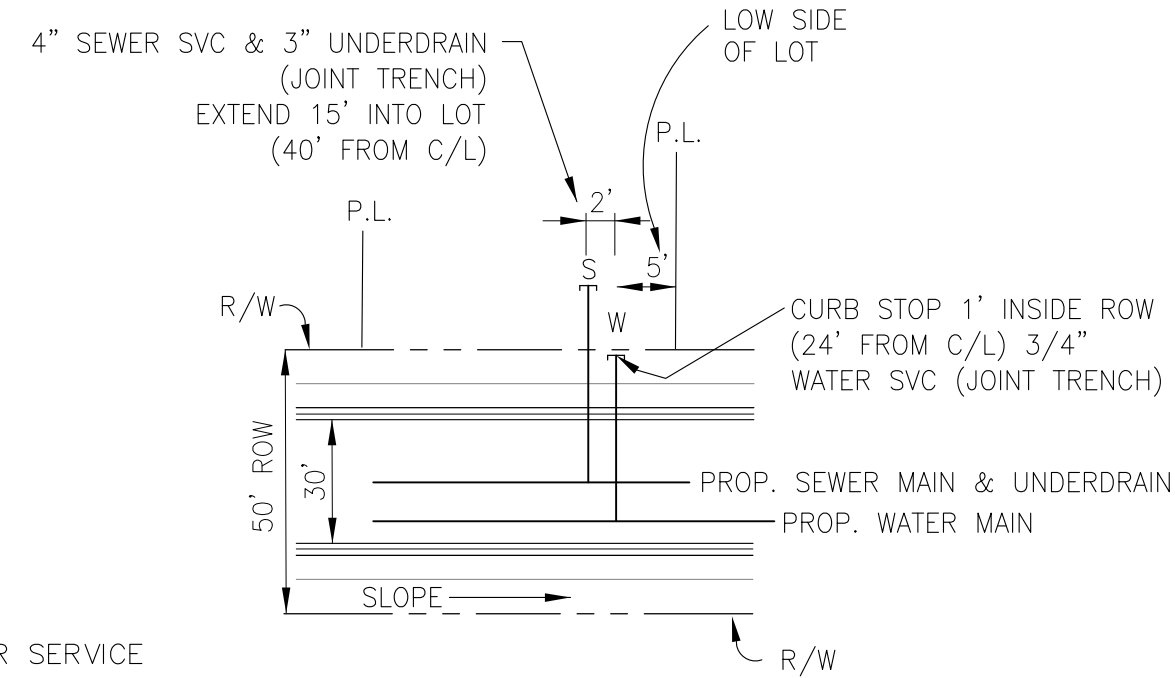
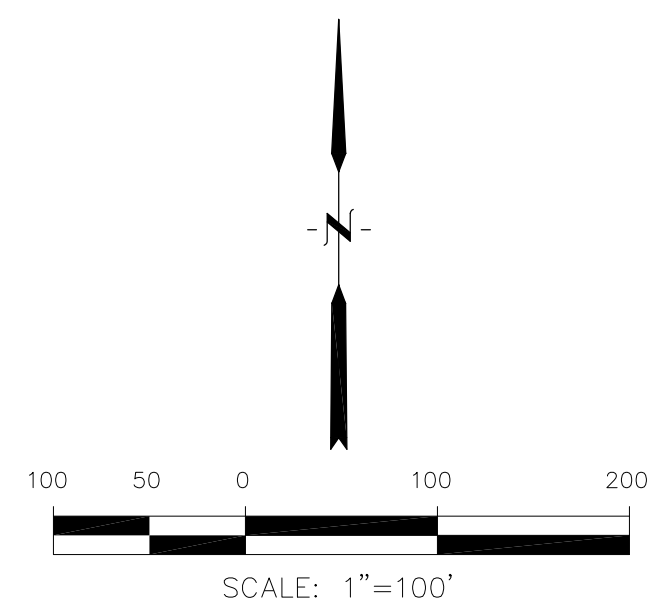


DATE:
 JUNE 1, 2019
 PROJECT NO.
 100.048
 SHEET NUMBER
C2.2
 TOTAL SHEETS: 32



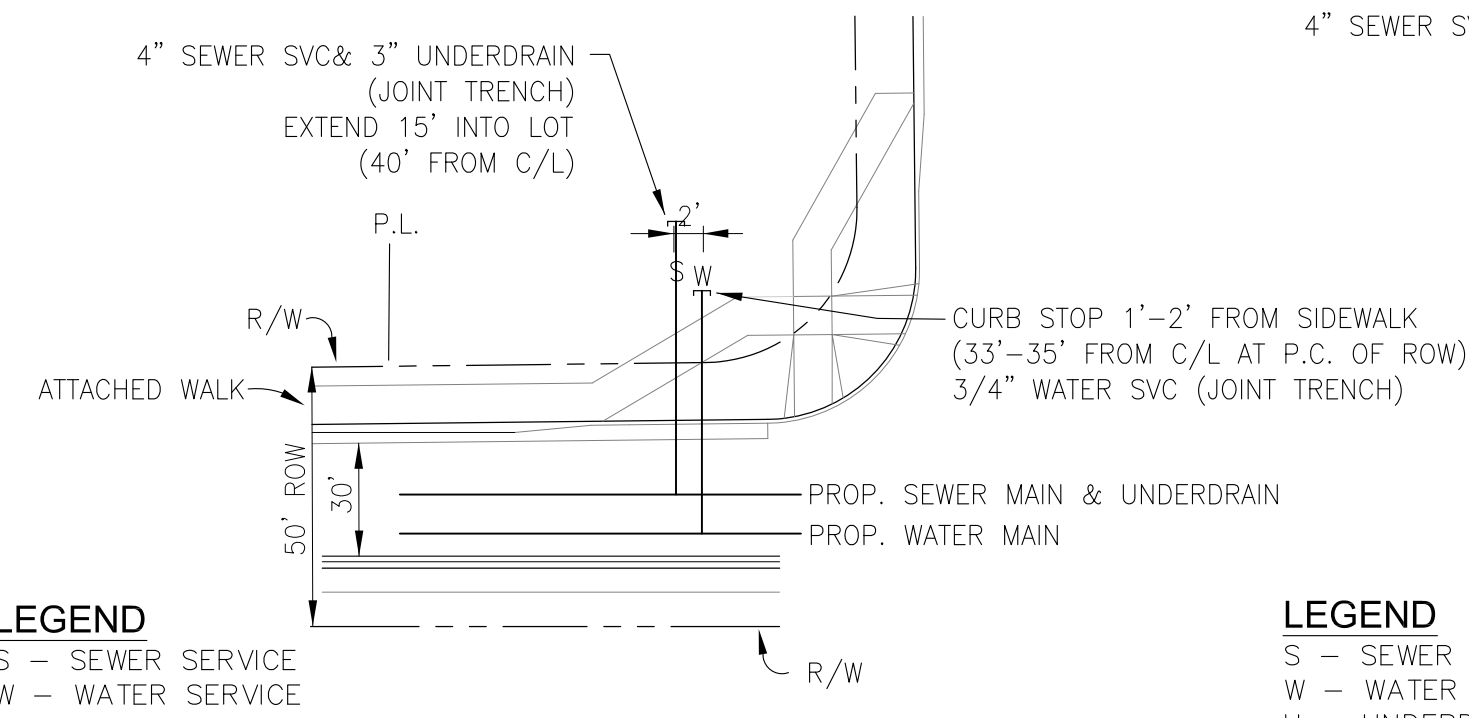
WATER SERVICE UNDER STORM SEWER DETAIL
NTS

NOTE:
1. WATER SERVICES ON ALL LOTS CROSSING STORM SEWER SHALL BE INSTALLED IN SLEEVES



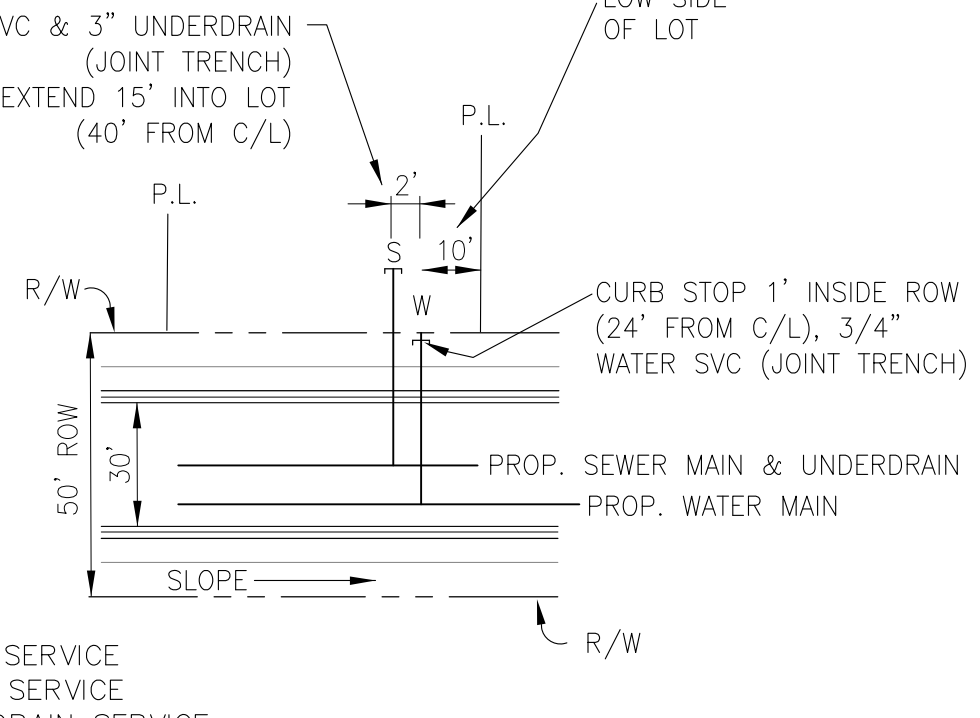
LEGEND
S - SEWER SERVICE
W - WATER SERVICE
U - UNDERDRAIN SERVICE

*** TYPICAL UTILITY SERVICE DETAIL (45'X85' LOTS)**
NTS



LEGEND
S - SEWER SERVICE
W - WATER SERVICE

TYPICAL CORNER UTILITY SERVICE DETAIL
NTS

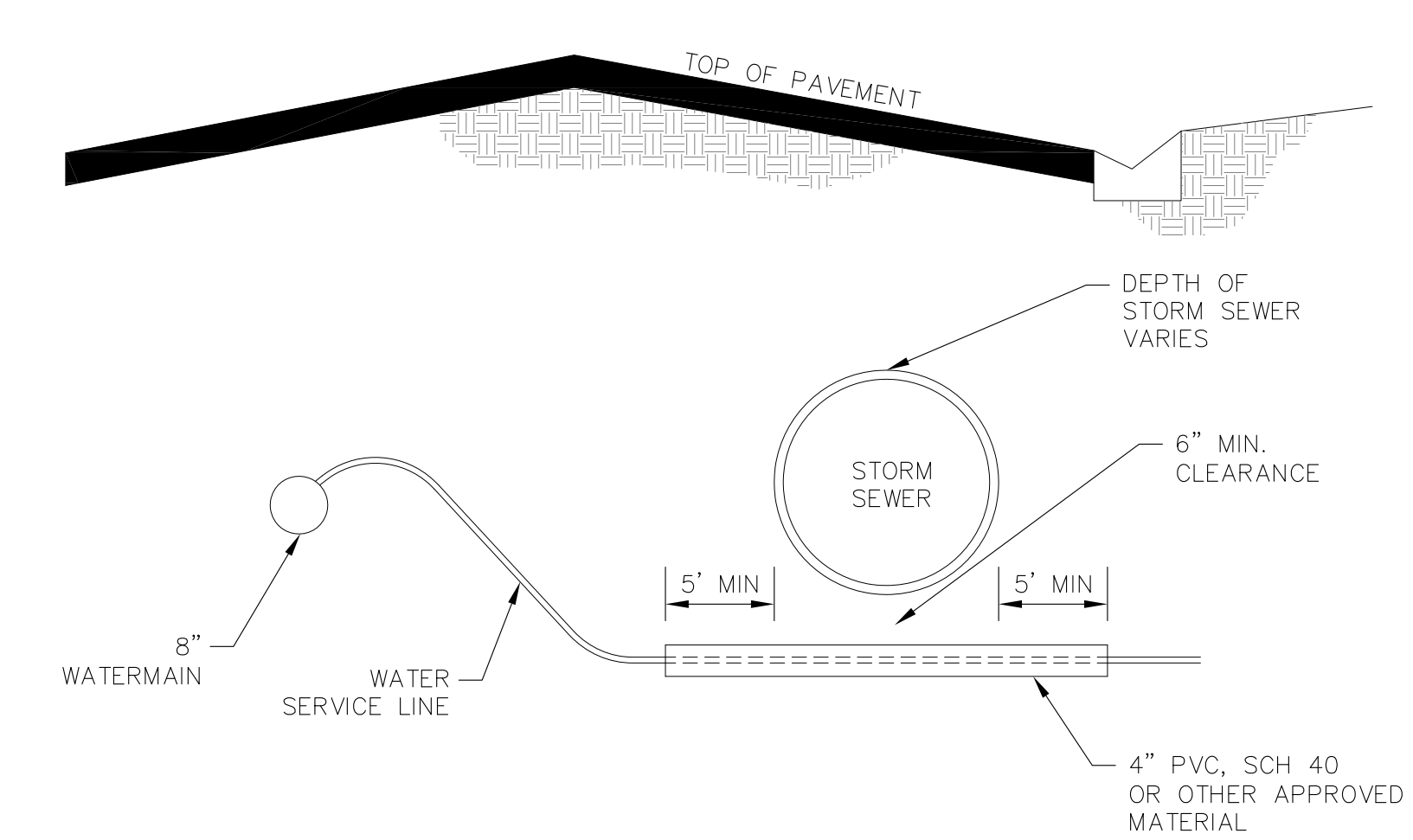
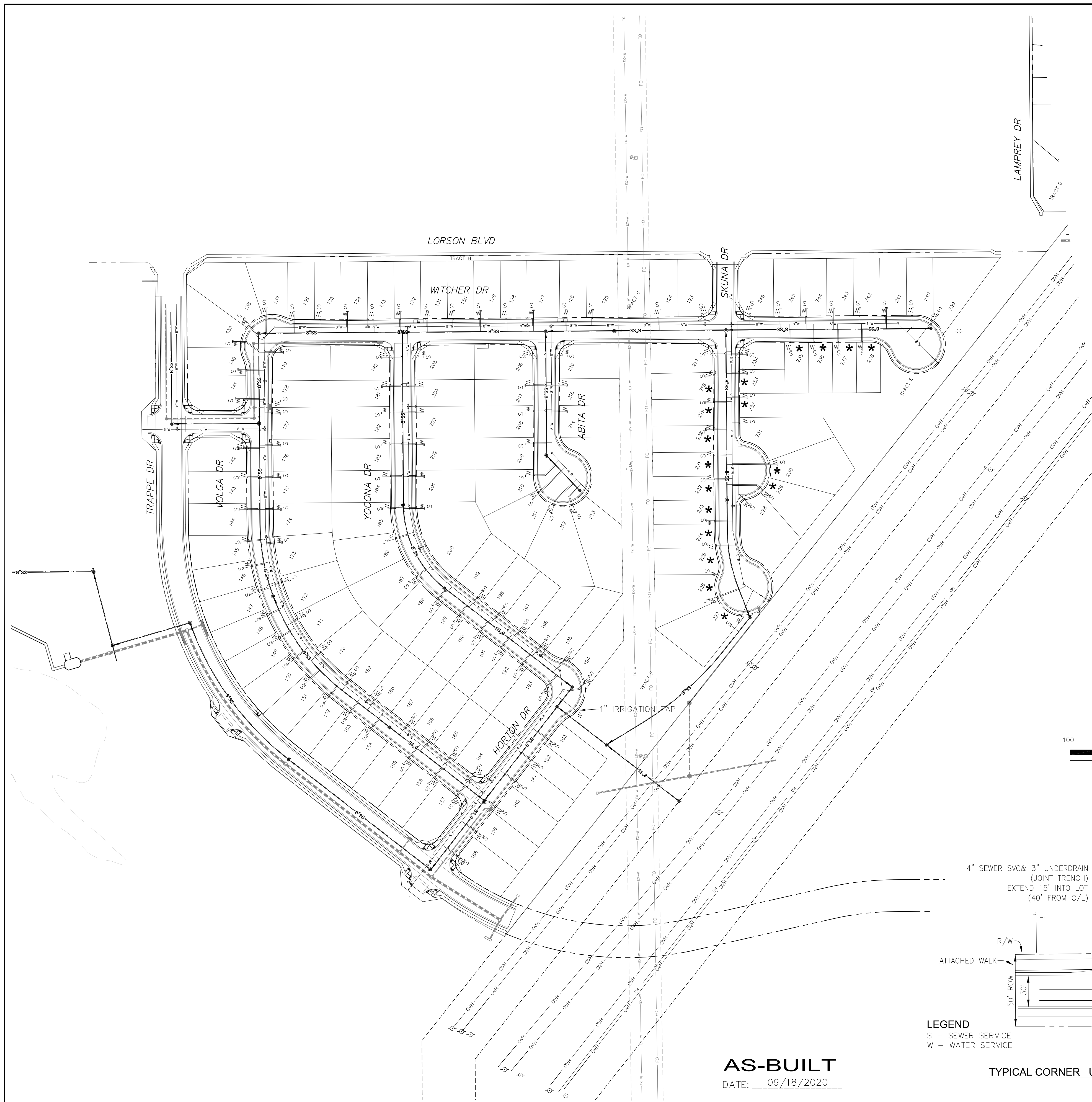


LEGEND
S - SEWER SERVICE
W - WATER SERVICE
U - UNDERDRAIN SERVICE

TYPICAL UTILITY SERVICE DETAIL
NTS

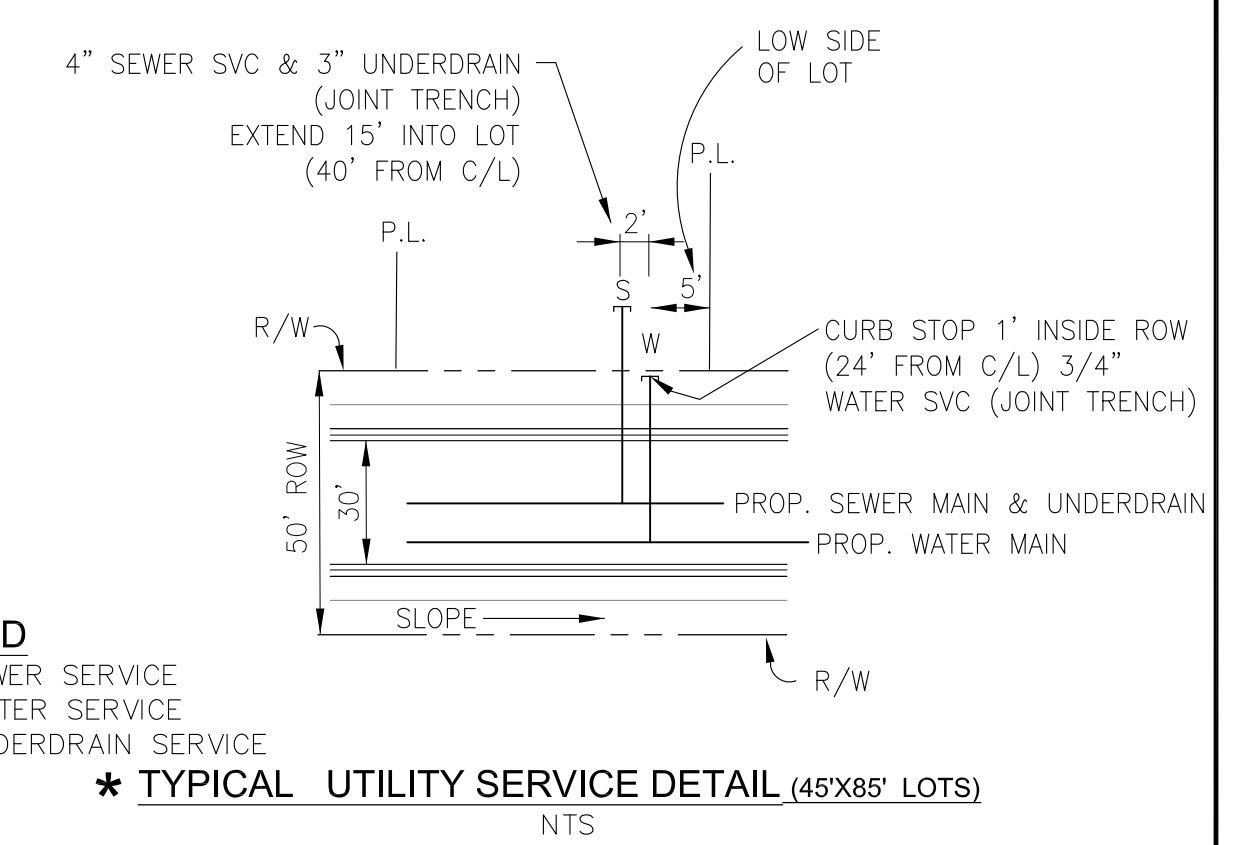
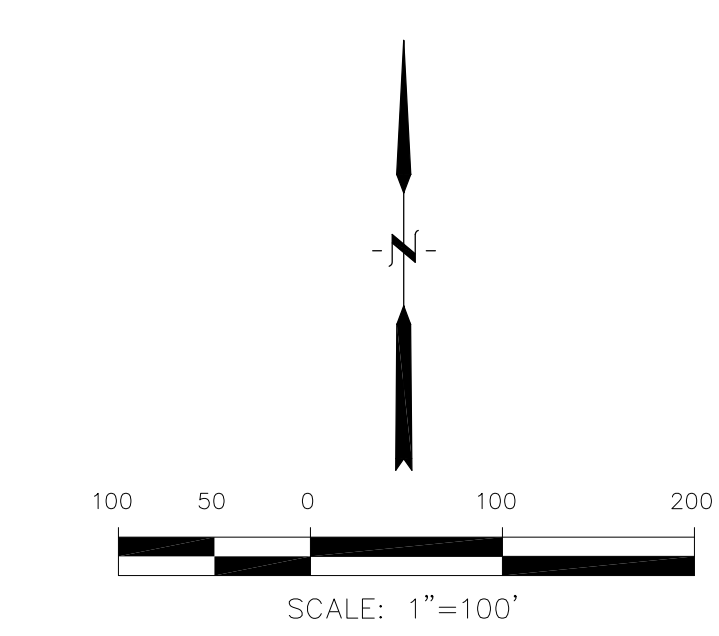
AS-BUILT
DATE: 09/18/2020

CORE ENGINEERING GROUP	
15004 1ST AVENUE S. BURNSVILLE, MN 55306 PH: 719.579.1100 CONTACT: RICHARD L. SCHINDLER, P.E. EMAIL: rich@cegi.com	
PROJECT: LORSON RANCH EAST FILING NO. 4 LORSON BLVD - LAMPREY DR COLORADO SPRINGS, COLORADO 80903 CONTACT: JEFF MARK	PREPARED FOR: LORSON, LLC 212 N. WAHSATCH AVE, SUITE 301 COLORADO SPRINGS, COLORADO 80903 CONTACT: JEFF MARK
DATE: _____	DESCRIPTION: _____
NO. _____	NO. _____
DRAWN: RLS	DESIGNED: RLS
CHECKED: RLS	CHECKED: RLS
LORSON RANCH EAST FILING NO. 4	
UTILITY SERVICES PLAN	
DATE: JUNE 1, 2019	
PROJECT NO. 100.048	
SHEET NUMBER C3.1	
TOTAL SHEETS: 32	



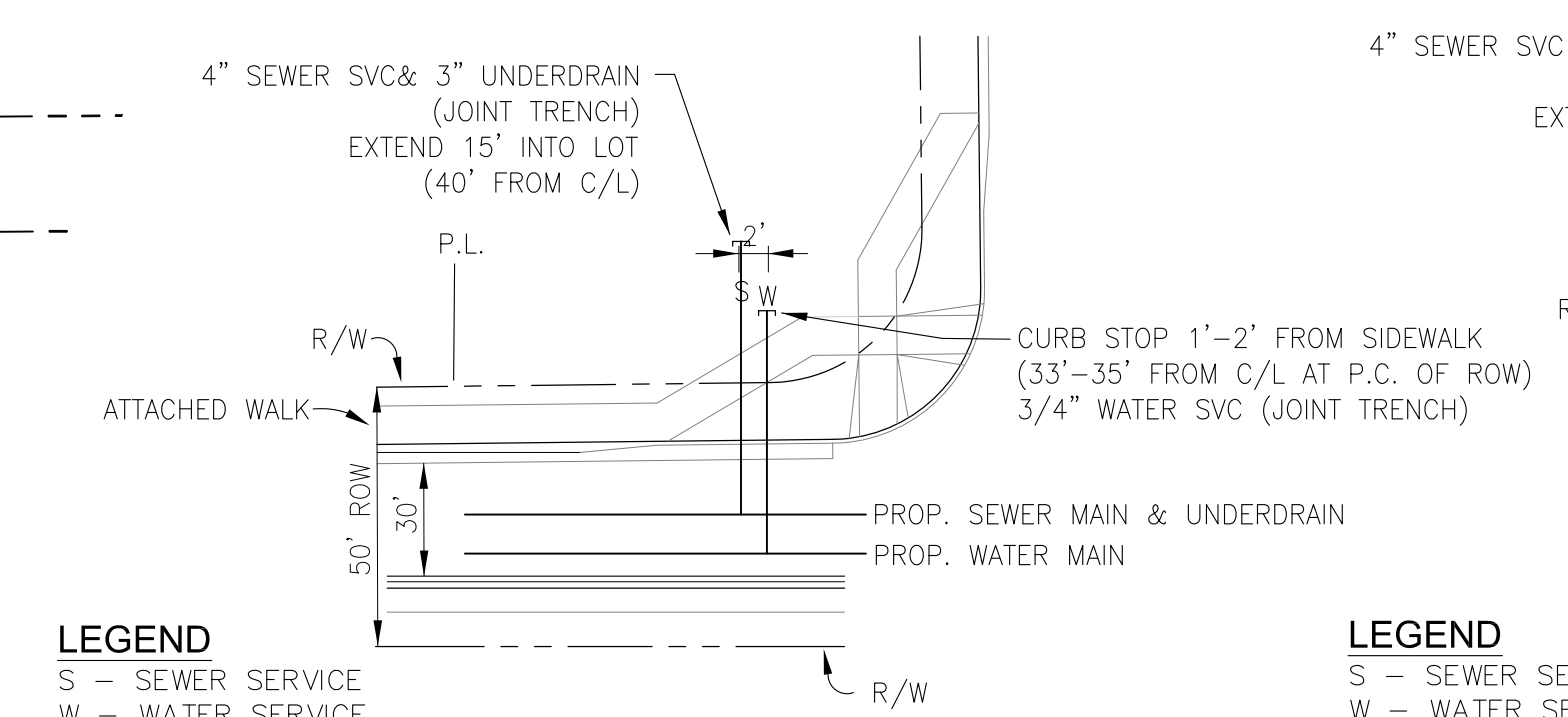
WATER SERVICE UNDER STORM SEWER DETAIL
NTS

NOTE:
1. WATER SERVICES ON ALL LOTS CROSSING STORM SEWER SHALL BE INSTALLED IN SLEEVES



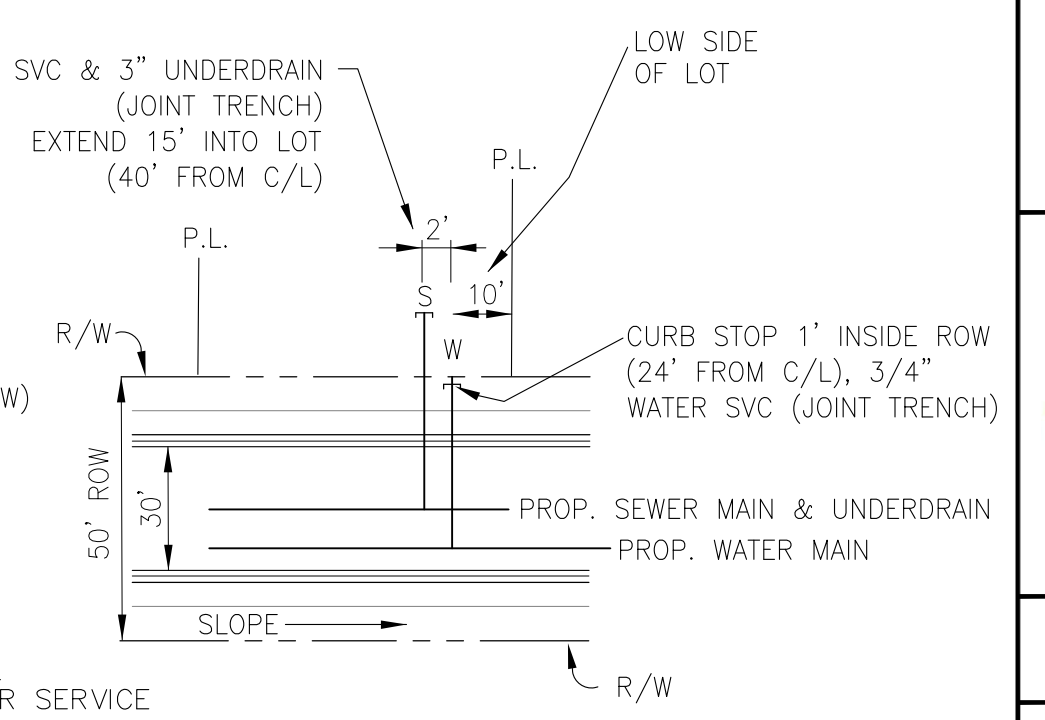
LEGEND
S - SEWER SERVICE
W - WATER SERVICE
U - UNDERDRAIN SERVICE

*** TYPICAL UTILITY SERVICE DETAIL (45'x85' LOTS)**
NTS



LEGEND
S - SEWER SERVICE
W - WATER SERVICE

TYPICAL CORNER UTILITY SERVICE DETAIL
NTS

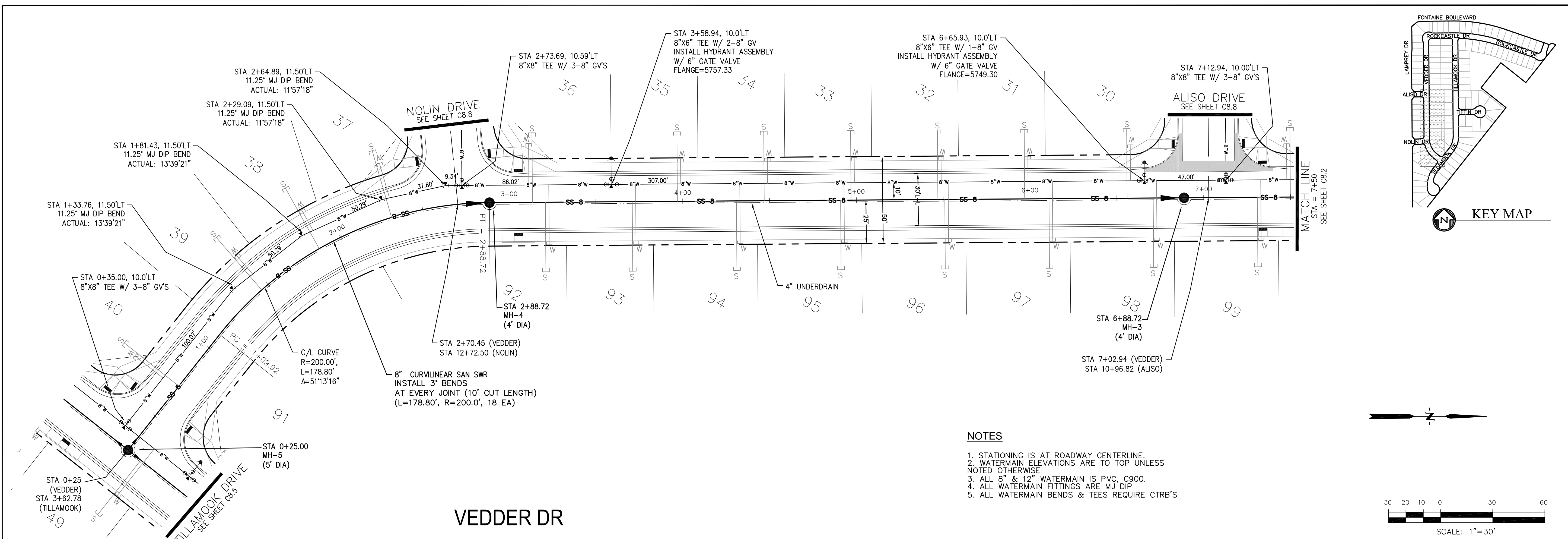


LEGEND
S - SEWER SERVICE
W - WATER SERVICE
U - UNDERDRAIN SERVICE

TYPICAL UTILITY SERVICE DETAIL
NTS

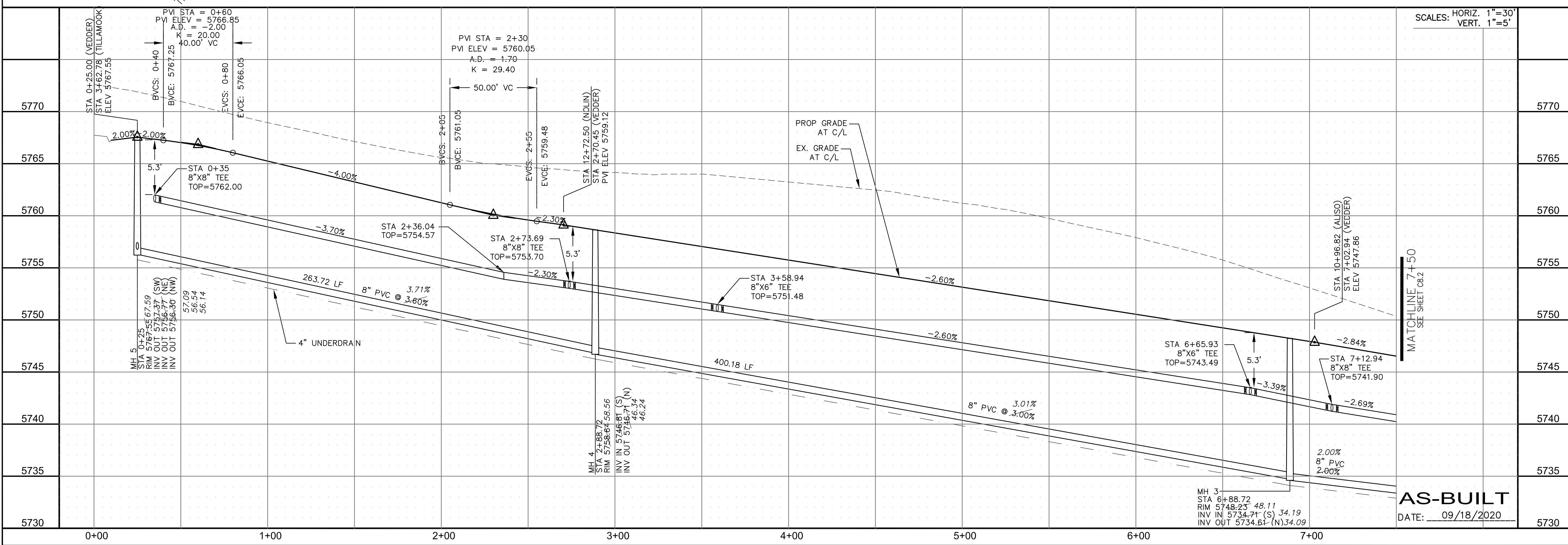
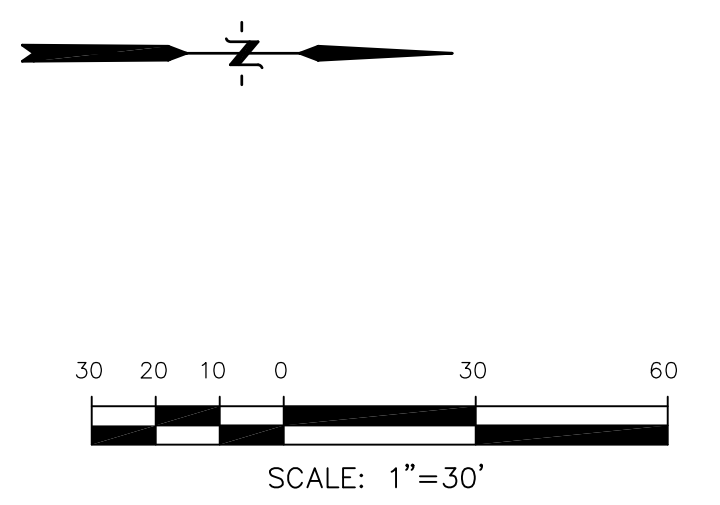
AS-BUILT
DATE: 09/18/2020

CORE ENGINEERING GROUP	
15004 1ST AVENUE S. BURNSVILLE, MN 55306 PH: 719.570.1100 CONTACT: RICHARD L. SCHINDLER, P.E. EMAIL: rich@cegi.com	
DATE	
DESCRIPTION	
NO.	
PREPARED FOR:	LORSON, LLC
PROJECT:	LORSON RANCH EAST FILING NO. 4
	212 N. WAHSATCH AVE. SUITE 301 COLORADO SPRINGS, COLORADO 80903 CONTACT: JEFF MARK
DRAWN:	RLS
DESIGNED:	RLS
CHECKED:	RLS
LORSON RANCH EAST FILING NO. 4 UTILITY SERVICES PLAN	
DATE:	JUNE 1, 2019
PROJECT NO.	100.048
SHEET NUMBER	C3.2
TOTAL SHEETS:	32



VEDDER DR

- NOTES**
1. STATIONING IS AT ROADWAY CENTERLINE.
 2. WATERMAIN ELEVATIONS ARE TO TOP UNLESS NOTED OTHERWISE.
 3. ALL 8" & 12" WATERMAIN IS PVC, C900.
 4. ALL WATERMAIN FITTINGS ARE MJ DIP.
 5. ALL WATERMAIN BENDS & TEES REQUIRE CTRB'S.



SCALES: HORIZ. 1"=30'
VERT. 1"=5'

AS-BUILT
DATE: 09/18/2020


CORE ENGINEERING GROUP
15004 1ST AVENUE S.
BURNING WOODS, CO 80903
PHONE: 719.570.1100
CONTACT: RICHARD L. SCHINDLER, P.E.
EMAIL: Rich@cegi.com

DATE: _____
DESCRIPTION: _____
NO: _____

PREPARED FOR:
LORSON RANCH EAST
FILING NO. 4
LORSON BLVD. - LAMPREY DR.
COLORADO SPRINGS, COLORADO

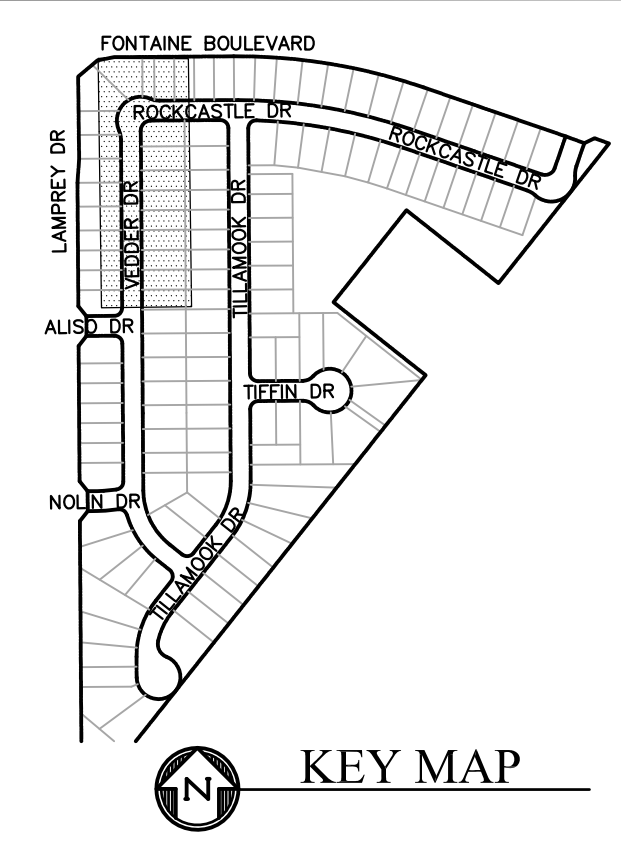
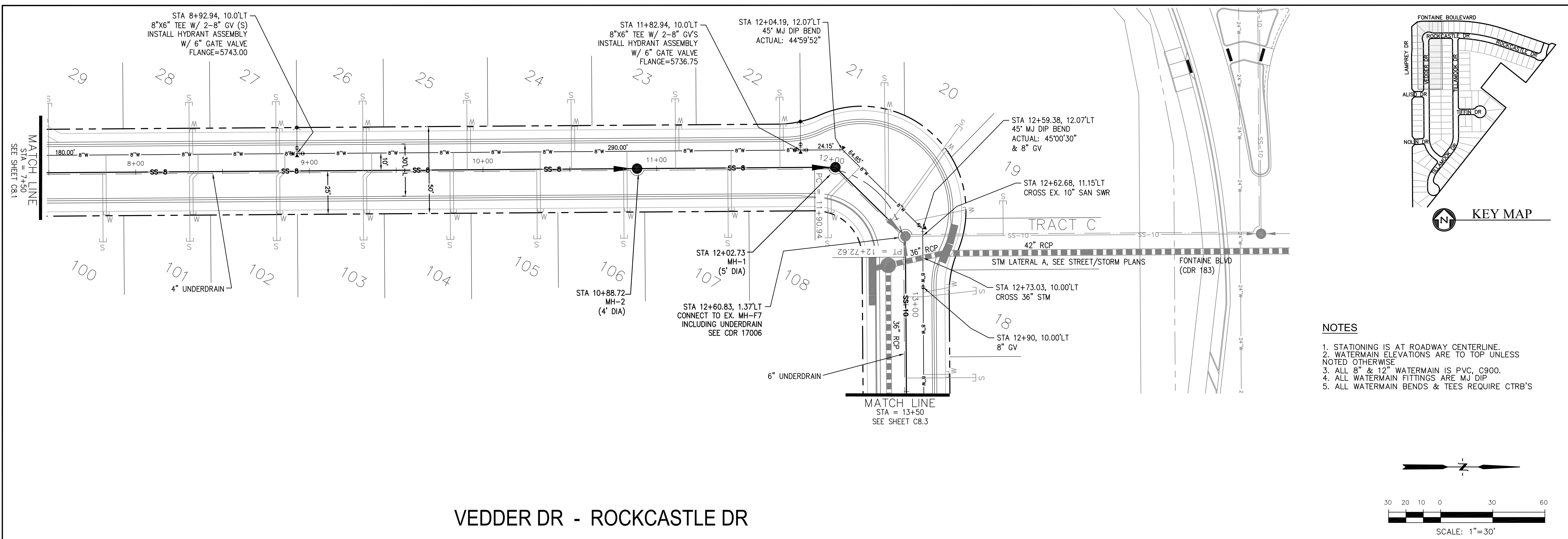
DRAWN: RLS
DESIGNED: RLS
CHECKED: RLS

SANITARY / WATERMAIN
VEDDER DRIVE
STA 0+00 TO 7+50

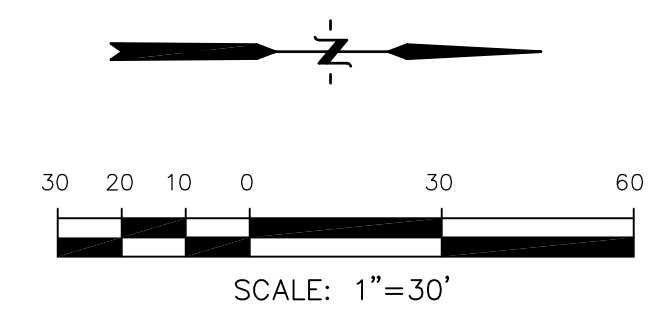


DATE:
JUNE 1, 2019

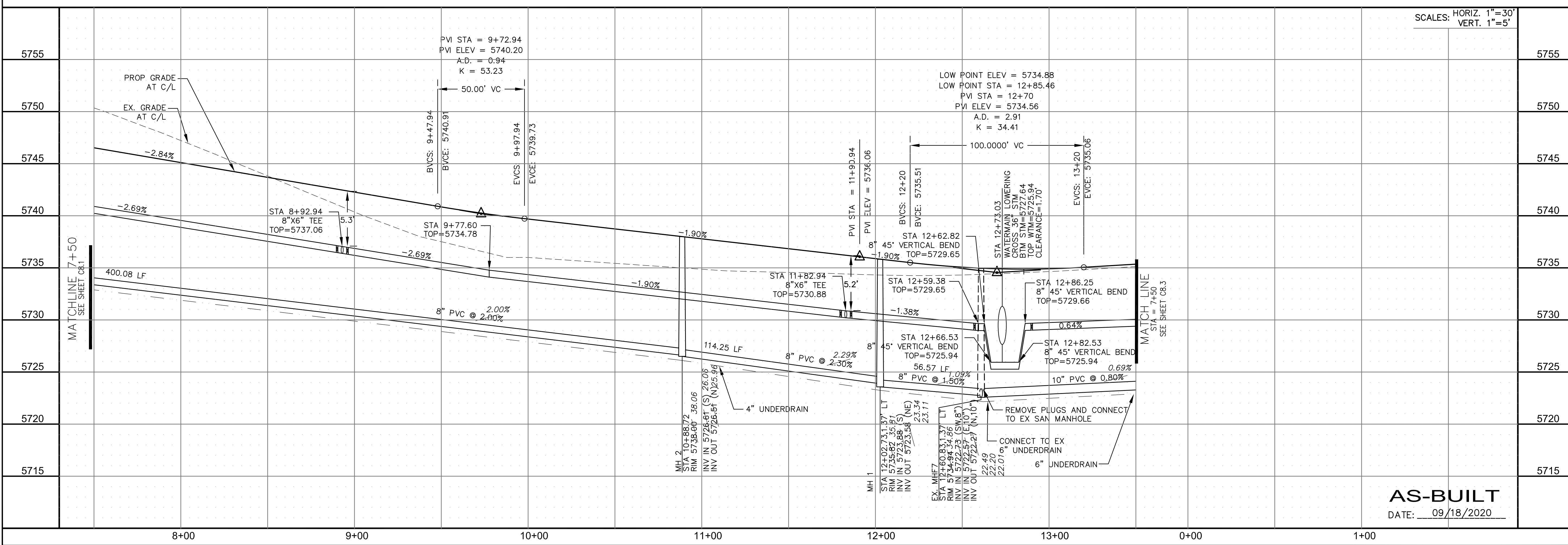
PROJECT NO.
100.048
SHEET NUMBER
C8.1
TOTAL SHEETS: 32



- NOTES**
1. STATIONING IS AT ROADWAY CENTERLINE.
 2. WATERMAIN ELEVATIONS ARE TO TOP UNLESS NOTED OTHERWISE.
 3. ALL 8" & 12" WATERMAIN IS PVC, C900.
 4. ALL WATERMAIN FITTINGS ARE MJ DIP.
 5. ALL WATERMAIN BENDS & TEES REQUIRE CTRB'S.



VEDDER DR - ROCKCASTLE DR



AS-BUILT
DATE: 09/18/2020


CORE ENGINEERING GROUP
15004 1ST AVENUE S.
BURNING WOODS, CO 80506
PHONE: 719.570.1100
CONTACT: RICHARD L. SCHINDLER, P.E.
EMAIL: Rich@ceg1.com

DATE: _____
DESCRIPTION: _____
NO: _____

PREPARED FOR:
LORSON RANCH EAST
FILING NO. 3
LORSON BLVD. - LAMPREY DR.
COLORADO SPRINGS, COLORADO
CONTACT: JEFF MARK

DRAWN: RLS
DESIGNED: RLS
CHECKED: RLS

SANITARY / WATERMAIN
VEDDER DRIVE & ROCKCASTLE DR
STA 7+50 TO 13+50

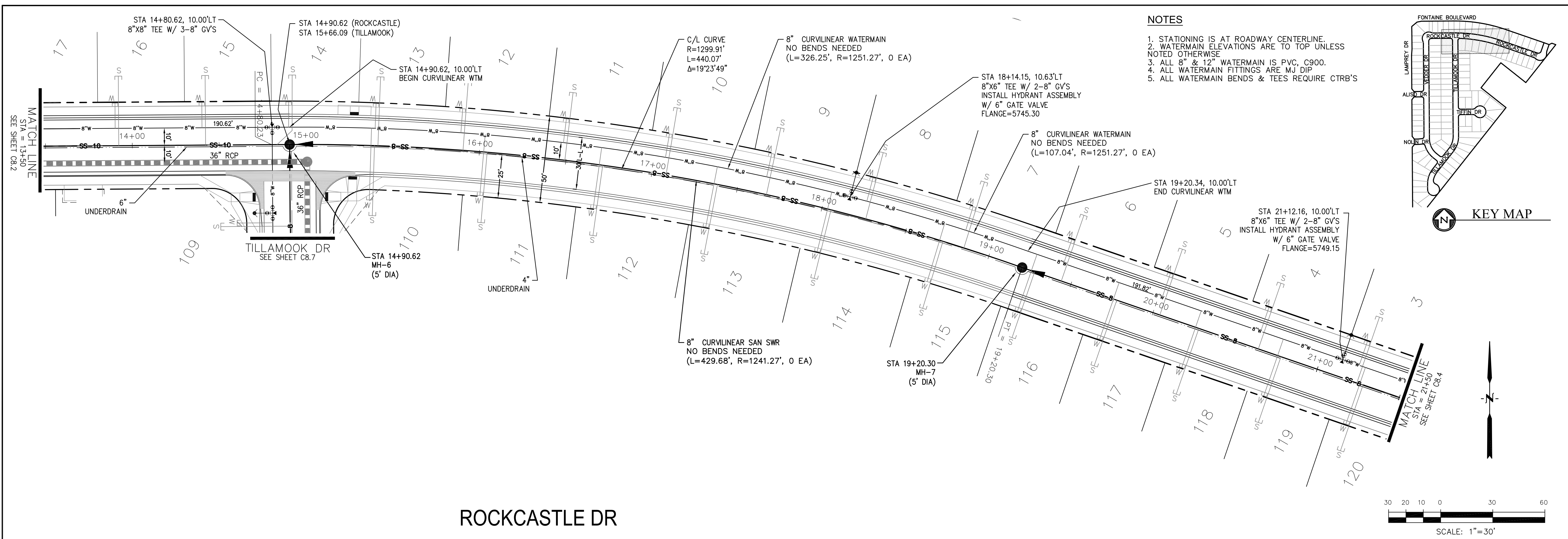


DATE:
JUNE 1, 2019

PROJECT NO.
100.048

SHEET NUMBER
C8.2

TOTAL SHEETS: 32



CORE ENGINEERING GROUP
 15004 1ST AVENUE S.
 BURNING WOODS, CO 80903
 PHONE: 719.570.1100
 CONTACT: RICHARD L. SCHINDLER, P.E.
 EMAIL: Rich@cegi.com

DATE: _____

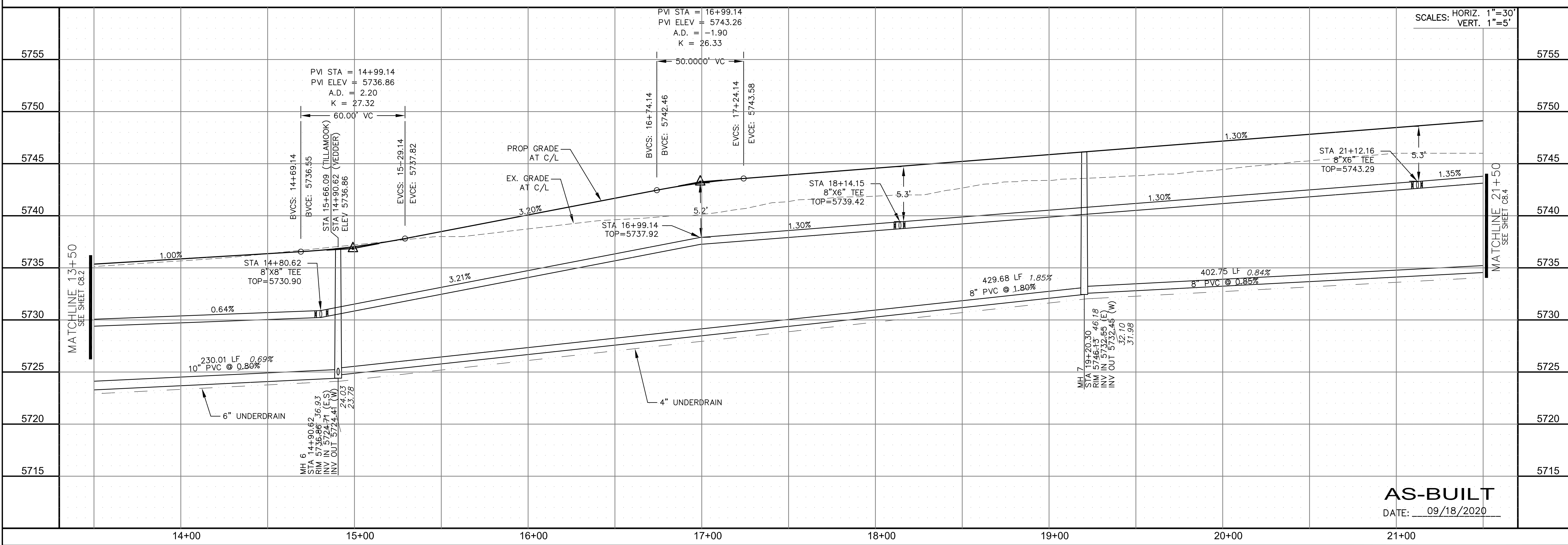
DESCRIPTION: _____

NO. _____

PROJECT: **LORSON RANCH EAST**
 LORSON BLVD. - LAMPREY DR.
 COLORADO SPRINGS, COLORADO

PREPARED FOR: **LORSON, LLC**
 212 N. WAHSATCH AVE., SUITE 301
 COLORADO SPRINGS, COLORADO 80903
 (719) 635-3200
 CONTACT: JEFF MARK

DRAWN: RLS
 DESIGNED: RLS
 CHECKED: RLS



SANITARY / WATERMAIN
ROCKCASTLE DR
STA 13+50 TO 21+50

DATE: JUNE 1, 2019

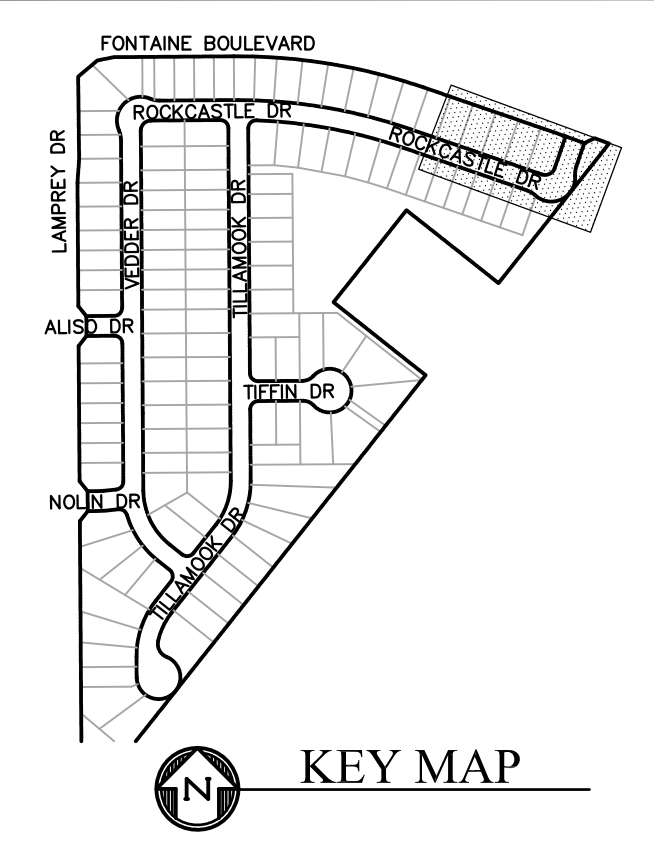
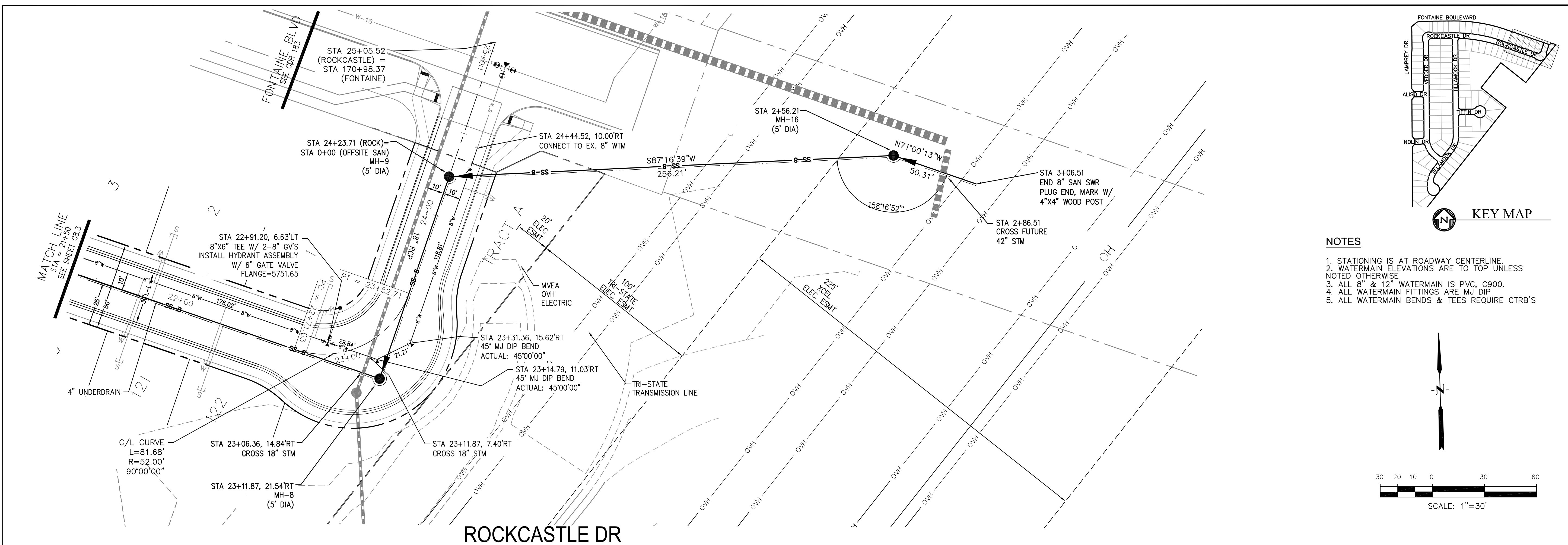
PROJECT NO. 100.048

SHEET NUMBER C8.3

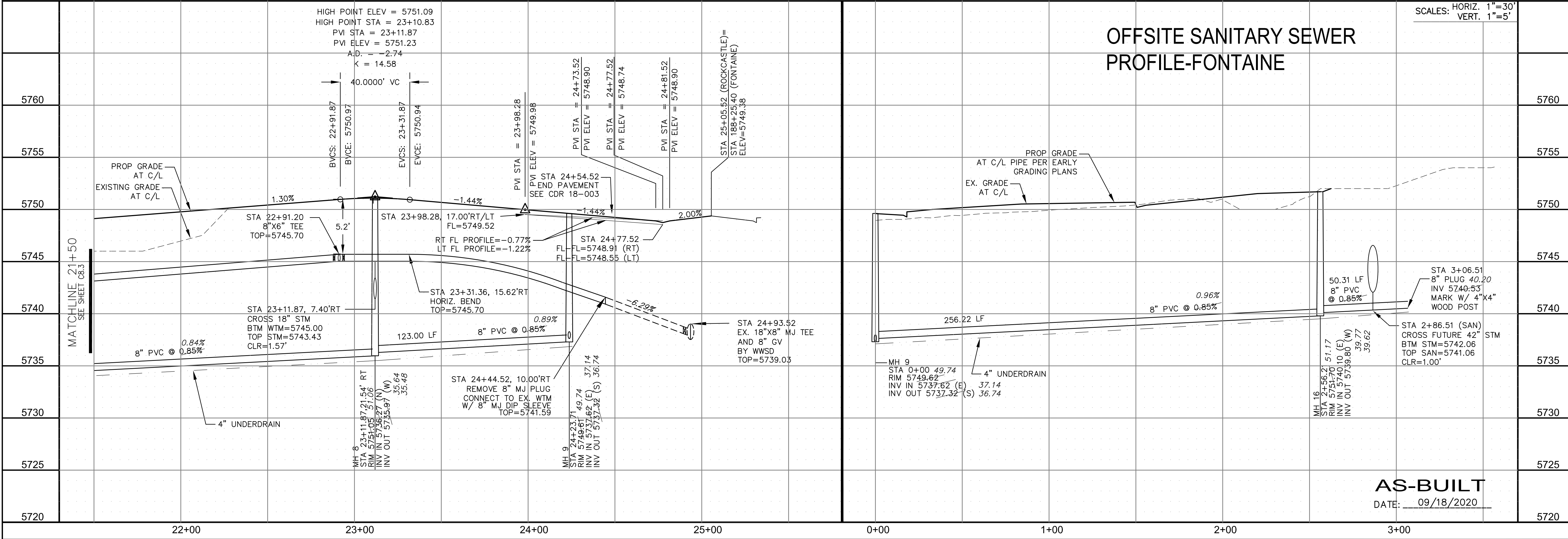
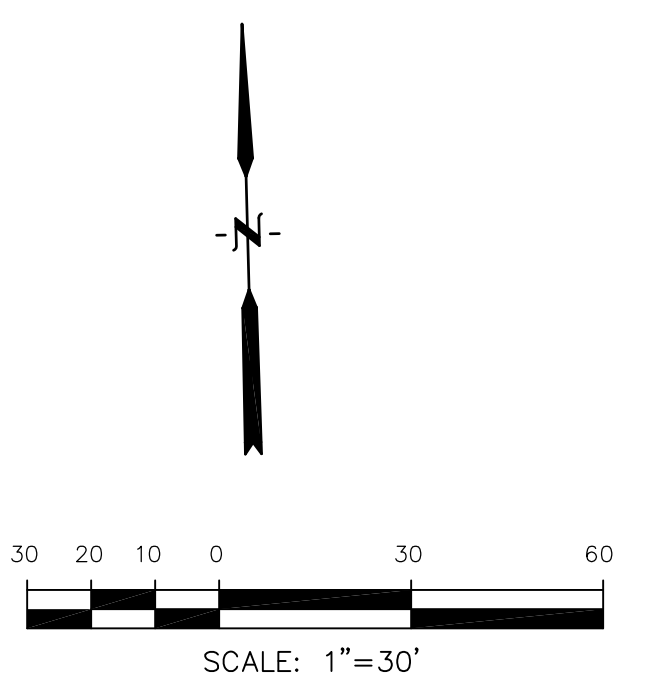
TOTAL SHEETS: 32

AS-BUILT
 DATE: 09/18/2020

PROFESSIONAL ENGINEER
 RICHARD L. SCHINDLER, P.E.
 33997
 6-1-2019



- NOTES**
1. STATIONING IS AT ROADWAY CENTERLINE.
 2. WATERMAIN ELEVATIONS ARE TO TOP UNLESS NOTED OTHERWISE.
 3. ALL 8" & 12" WATERMAIN IS PVC, C900.
 4. ALL WATERMAIN FITTINGS ARE MJ DIP.
 5. ALL WATERMAIN BENDS & TEES REQUIRE CTRB'S



CORE ENGINEERING GROUP
 15004 1ST AVENUE S.
 BLDG 790, SUITE 5506
 PLANO, CO 80660
 CONTACT: RICHARD L. SCHINDLER, P.E.
 EMAIL: Rich@cegi.com

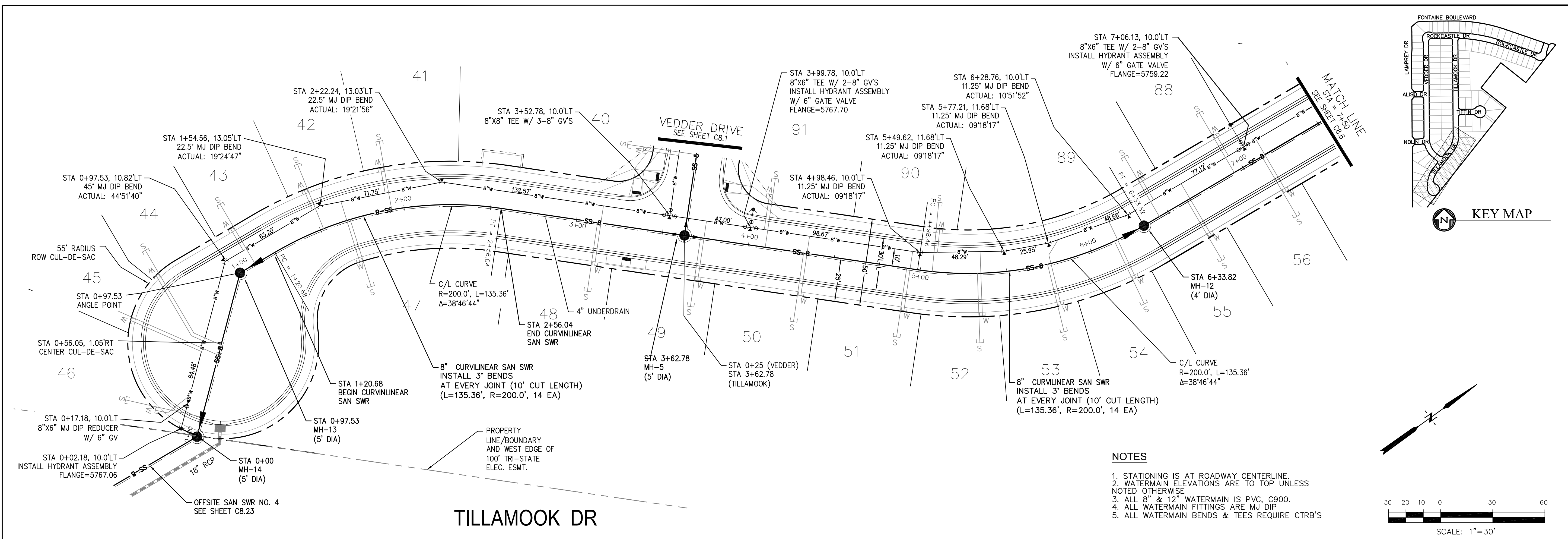
PREPARED FOR: LORSON, LLC
 212 N. WAHSATCH AVE, SUITE 301
 COLORADO SPRINGS, COLORADO 80903
 CONTACT: JEFF MARK

PROJECT: LORSON RANCH EAST FILING NO. 4
 LORSON BLVD. - LAMPREY DR.
 COLORADO SPRINGS, COLORADO

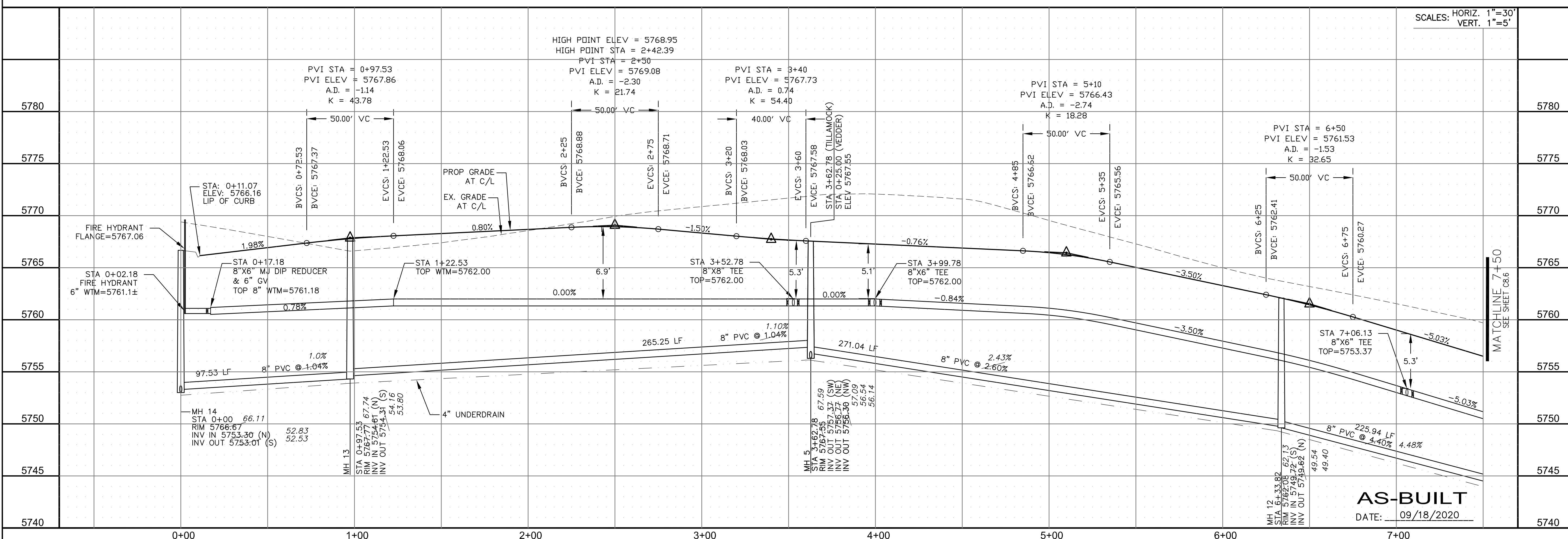
SANITARY / WATERMAIN
ROCKCASTLE DR
STA 21+50 TO 25+05

AS-BUILT
 DATE: 09/18/2020

DATE: JUNE 1, 2019
 PROJECT NO. 100.048
 SHEET NUMBER C8.4
 TOTAL SHEETS: 32



- NOTES**
1. STATIONING IS AT ROADWAY CENTERLINE.
 2. WATERMAIN ELEVATIONS ARE TO TOP UNLESS NOTED OTHERWISE.
 3. ALL 8" & 12" WATERMAIN IS PVC, C900.
 4. ALL WATERMAIN FITTINGS ARE MJ DIP.
 5. ALL WATERMAIN BENDS & TEES REQUIRE CTRB'S



CORE ENGINEERING GROUP
 15004 1ST AVENUE S.
 BLDG 300
 P.O. BOX 970
 COLORADO SPRINGS, CO 80903
 CONTACT: RICHARD L. SCHINDLER, P.E.
 EMAIL: Rich@cegi.com

DATE: _____

DESCRIPTION: _____

NO: _____

PREPARED FOR: **LORSON RANCH EAST**
LORSON, LLC
 212 N. WAHSATCH AVE, SUITE 301
 COLORADO SPRINGS, COLORADO 80903
 (719) 635-3200
 CONTACT: JEFF MARK

DRAWN: RLS
 DESIGNED: RLS
 CHECKED: RLS

SANITARY / WATERMAIN
TILLAMOOK DRIVE
STA 0+00 TO 7+50

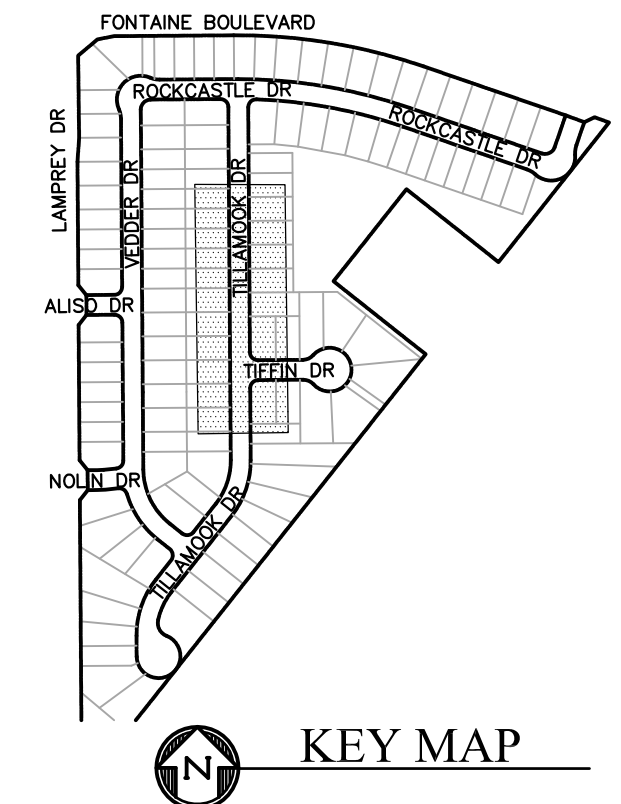
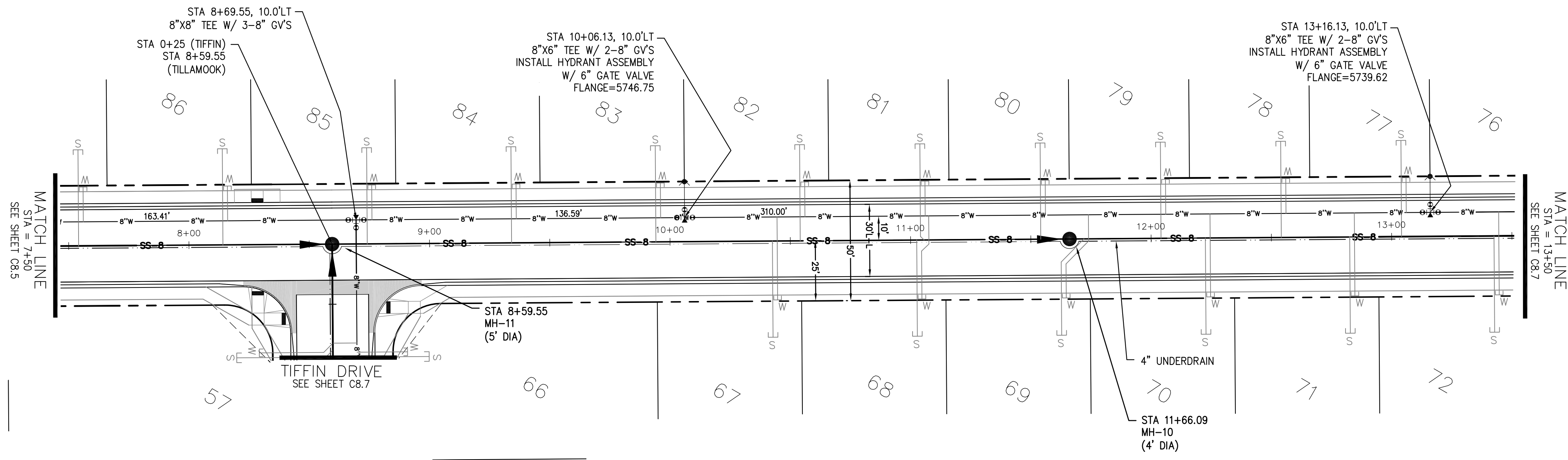
SCALE: HORIZ. 1"=30'
 VERT. 1"=5'

AS-BUILT
 DATE: 09/18/2020

PROJECT NO. 100.048
 SHEET NUMBER C8.5
 TOTAL SHEETS: 32

DATE: JUNE 1, 2019

PROFESSIONAL ENGINEER
 RICHARD L. SCHINDLER
 33997
 6-1-2019



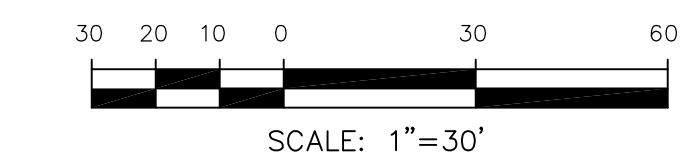
CORE ENGINEERING GROUP
 15004 1ST AVENUE S.
 BIRCH CREEK, CO 80150
 PHONE: 303.570.1100
 CONTACT: RICHARD L. SCHINDLER, P.E.
 EMAIL: Rich@cegi.com

DATE: _____
 DESCRIPTION: _____
 NO: _____

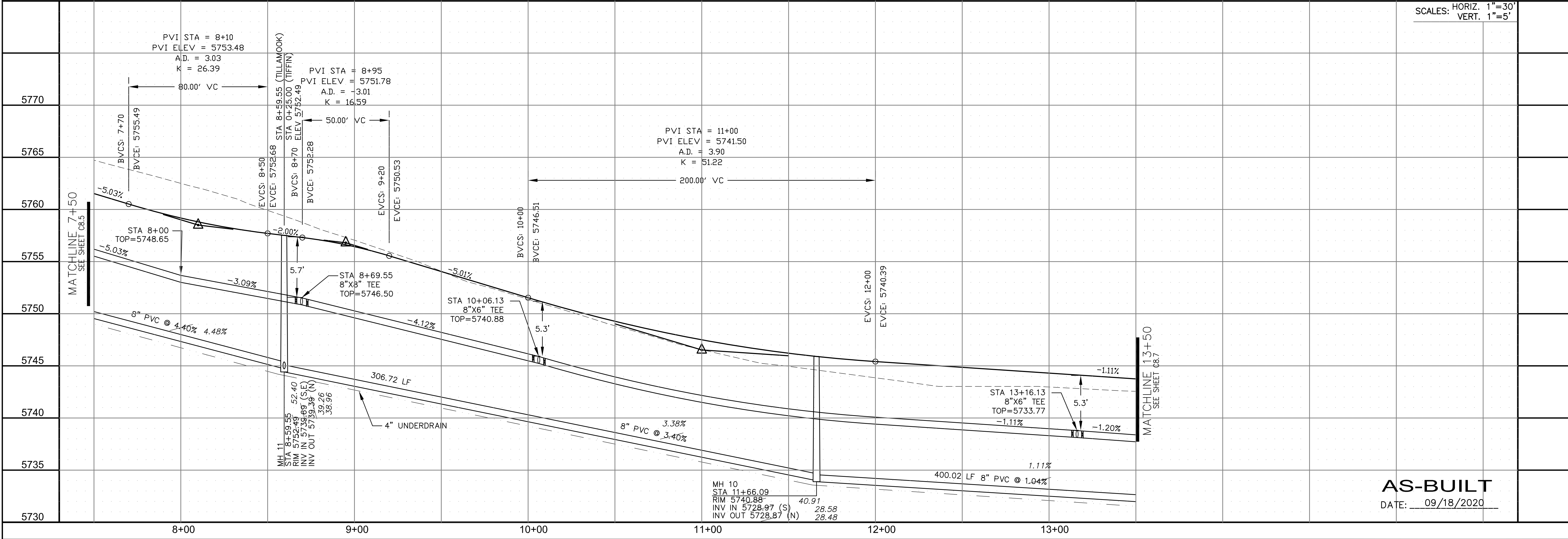
PROJECT FOR:
LORSON RANCH EAST
 FILING NO. 4
 LORSON BLVD. - LAMPREY DR
 COLORADO SPRINGS, COLORADO

DRAWN: RLS
 DESIGNED: RLS
 CHECKED: RLS

- NOTES**
1. STATIONING IS AT ROADWAY CENTERLINE.
 2. WATERMAIN ELEVATIONS ARE TO TOP UNLESS NOTED OTHERWISE
 3. ALL 8" & 12" WATERMAIN IS PVC, C900.
 4. ALL WATERMAIN FITTINGS ARE MJ'DIP
 5. ALL WATERMAIN BENDS & TEES REQUIRE CTRB'S



TILLAMOOK DR



SCALES: HORIZ. 1"=30'
 VERT. 1"=5'

SANITARY / WATERMAIN
TILLAMOOK DRIVE
STA 7+50 TO 13+50



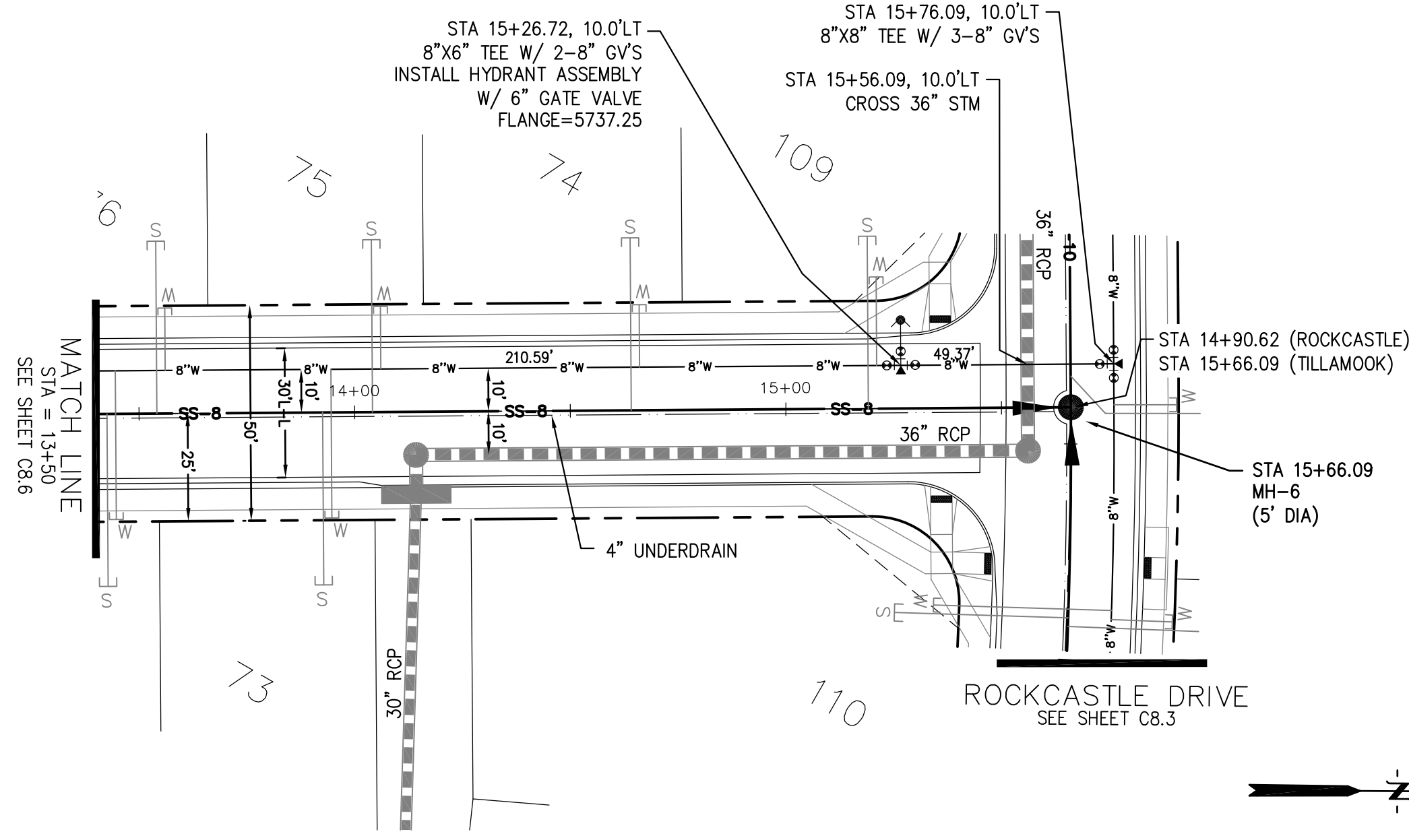
DATE:
 JUNE 1, 2019

PROJECT NO.
 100.048

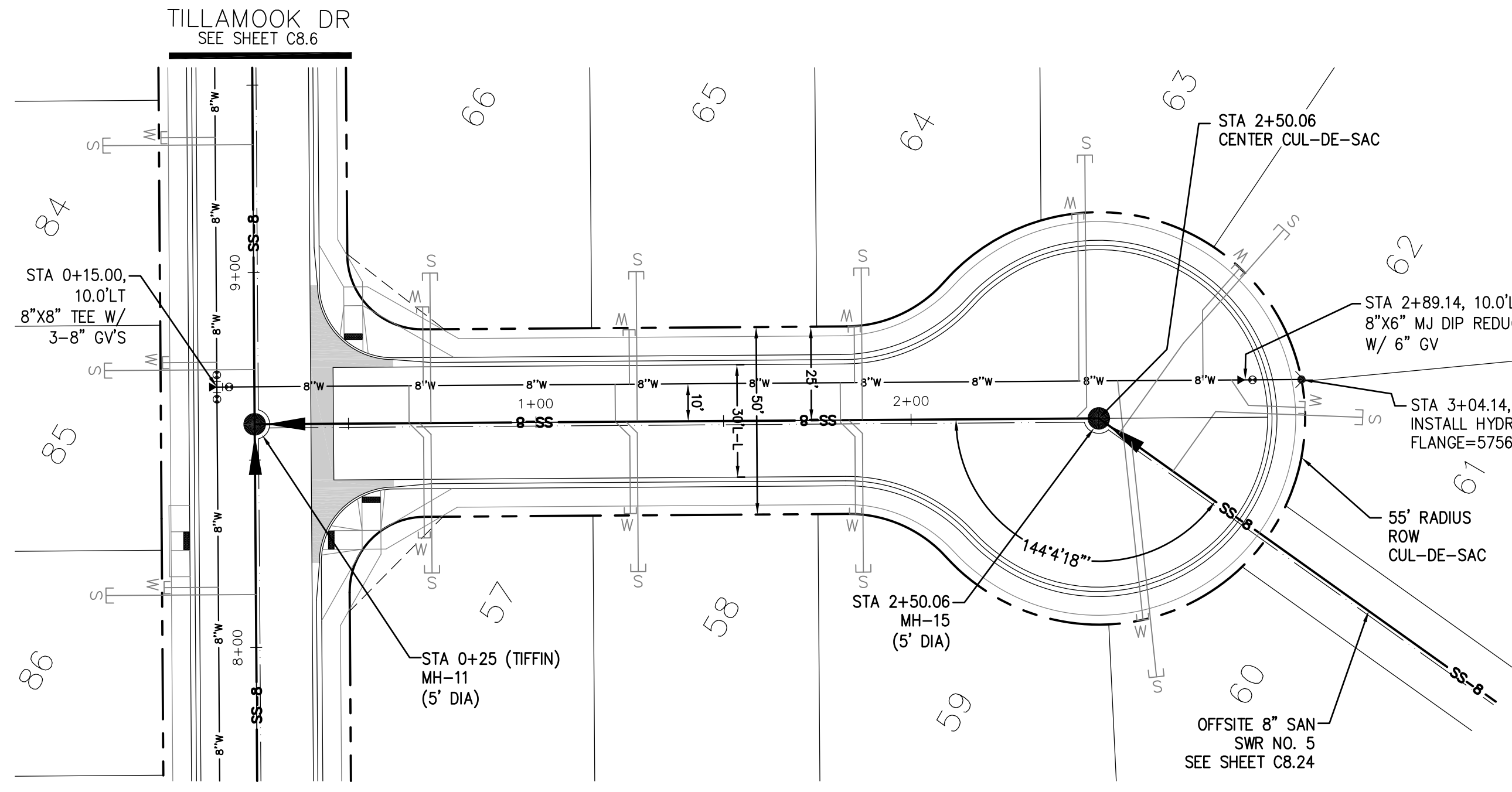
SHEET NUMBER
 C8.6

TOTAL SHEETS: 32

AS-BUILT
 DATE: 09/18/2020

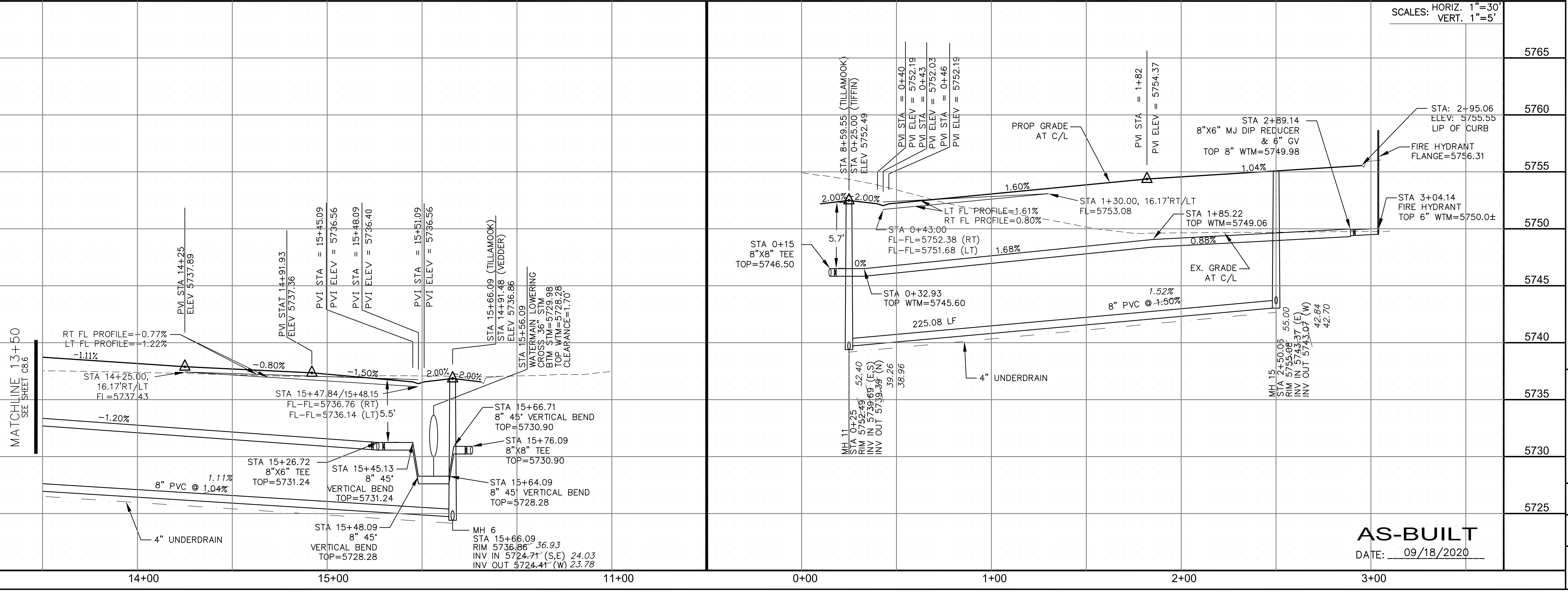
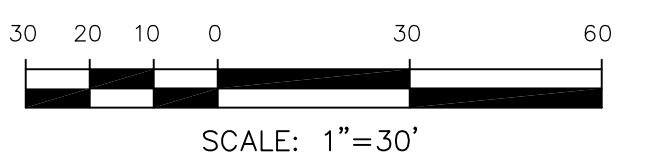
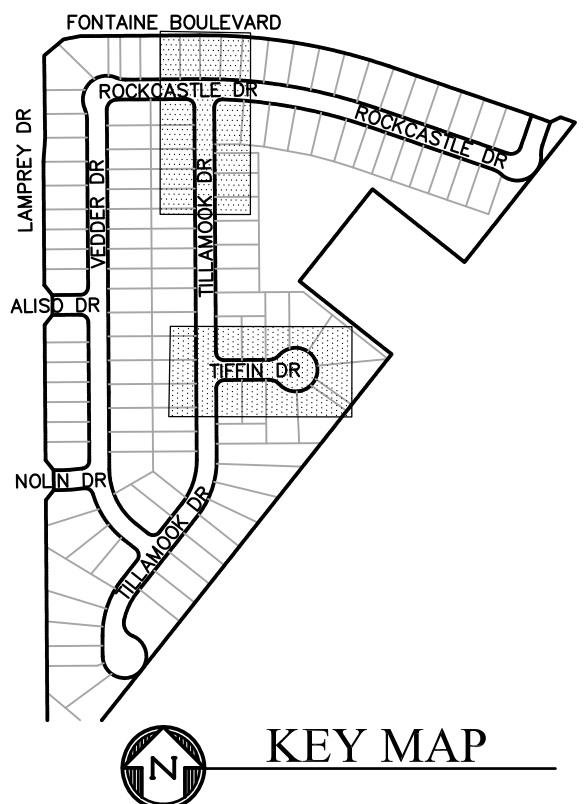


TILLAMOOK DR



TIFFIN DR

- NOTES**
1. STATIONING IS AT ROADWAY CENTERLINE.
 2. WATERMAIN ELEVATIONS ARE TO TOP UNLESS NOTED OTHERWISE
 3. ALL 8" & 12" WATERMAIN IS PVC, C900.
 4. ALL WATERMAIN FITTINGS ARE MJ DIP
 5. ALL WATERMAIN BENDS & TEES REQUIRE CTRB'S



AS-BUILT
DATE: 09/18/2020

CORE ENGINEERING GROUP
15004 1ST AVENUE S.
DENVER, CO 80202
PHONE: 303.750.1100
CONTACT: RICHARD L. SCHINDLER, P.E.
EMAIL: Rich@cegi.com

PROJECT: **LORSON RANCH EAST**
FILING NO. 4
LORSON BLVD. - LAMPREY DR
COLORADO SPRINGS, COLORADO

PREPARED FOR: **LORSON, LLC**
212 N. WAHSATCH AVE., SUITE 301
COLORADO SPRINGS, COLORADO 80903
CONTACT: RICHARD L. SCHINDLER, P.E.
(719) 635-3200
CONTACT: JEFF MARK

DRAWN: RLS
DESIGNED: RLS
CHECKED: RLS

SANITARY / WATERMAIN
TILLAMOOK DRIVE & TIFFIN DRIVE
STA 13+50 TO 15+66



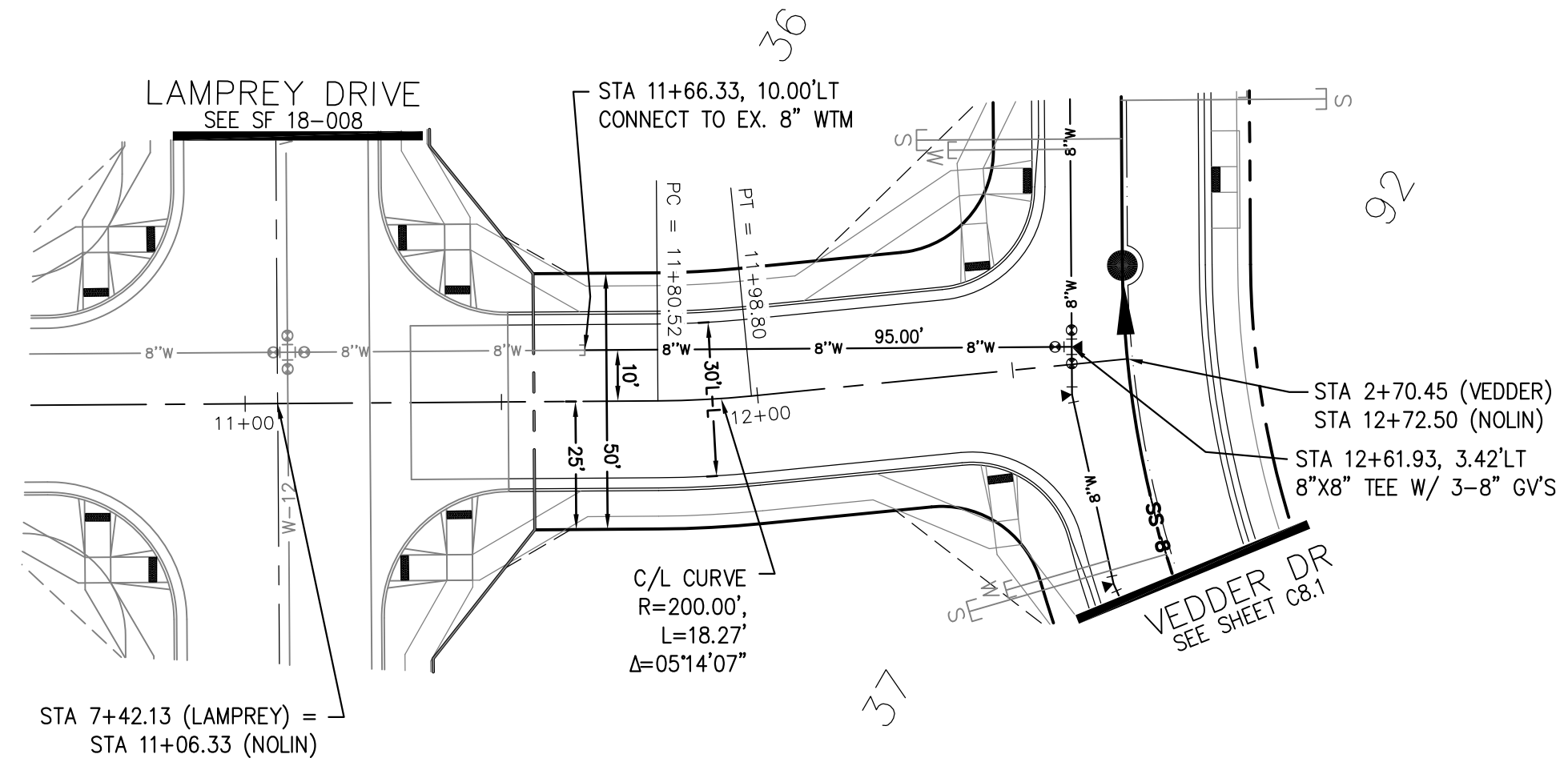
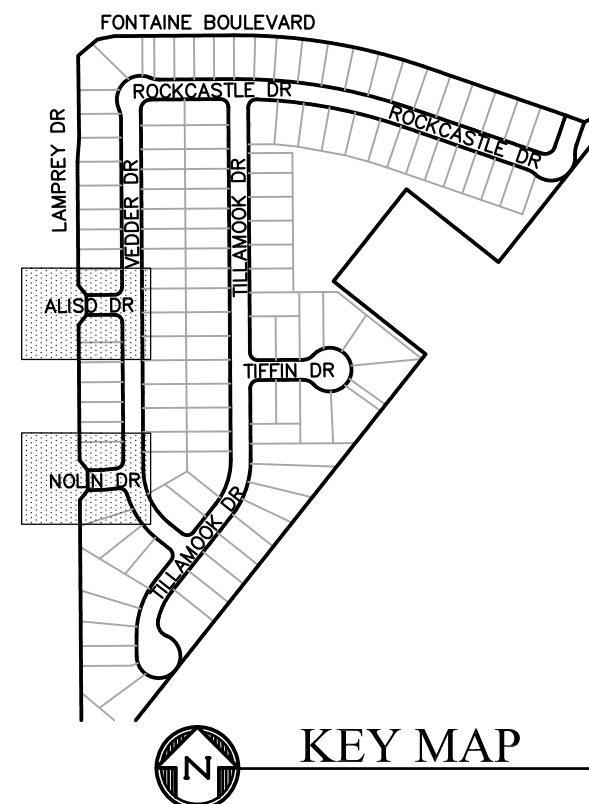
DATE: JUNE 1, 2019

PROJECT NO. 100.048

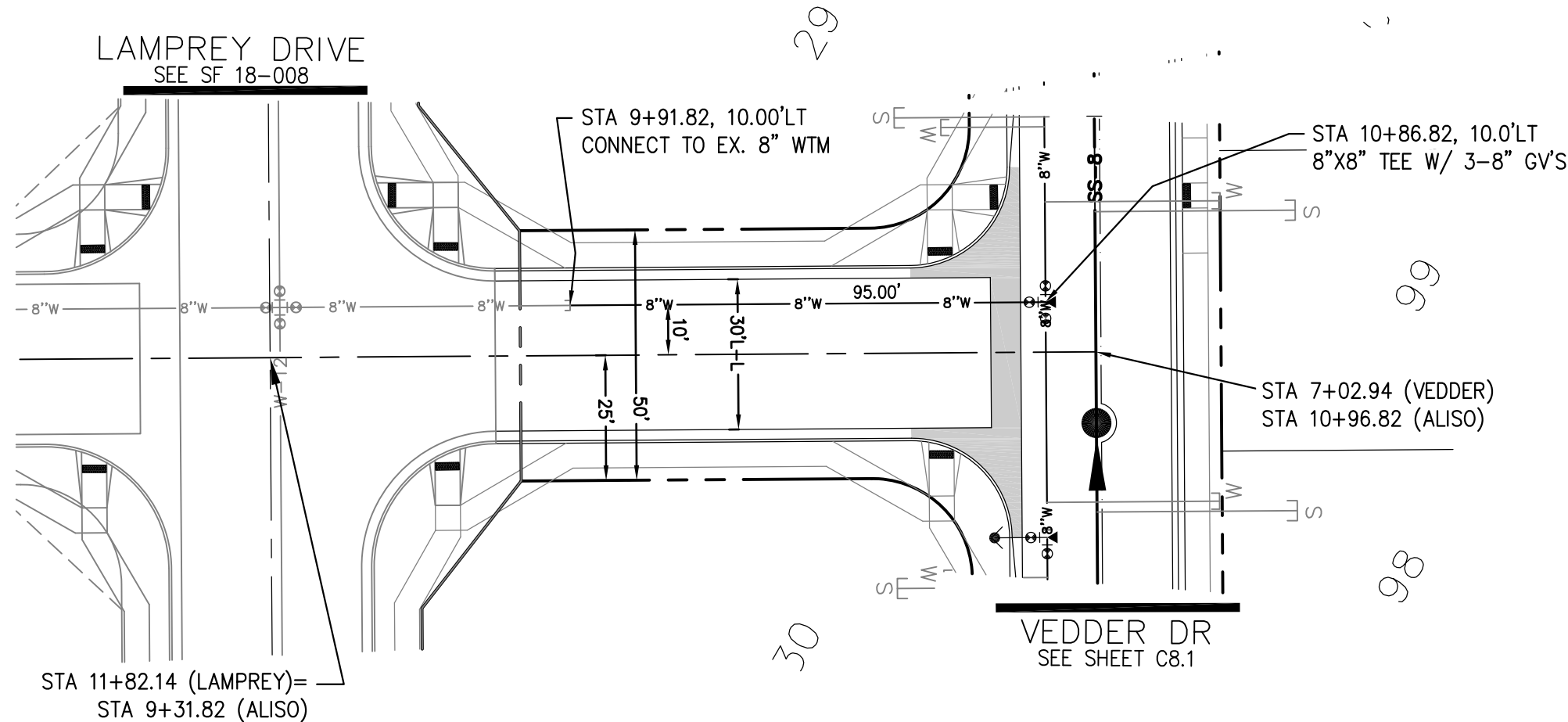
SHEET NUMBER C8.7
TOTAL SHEETS: 32

NOTES

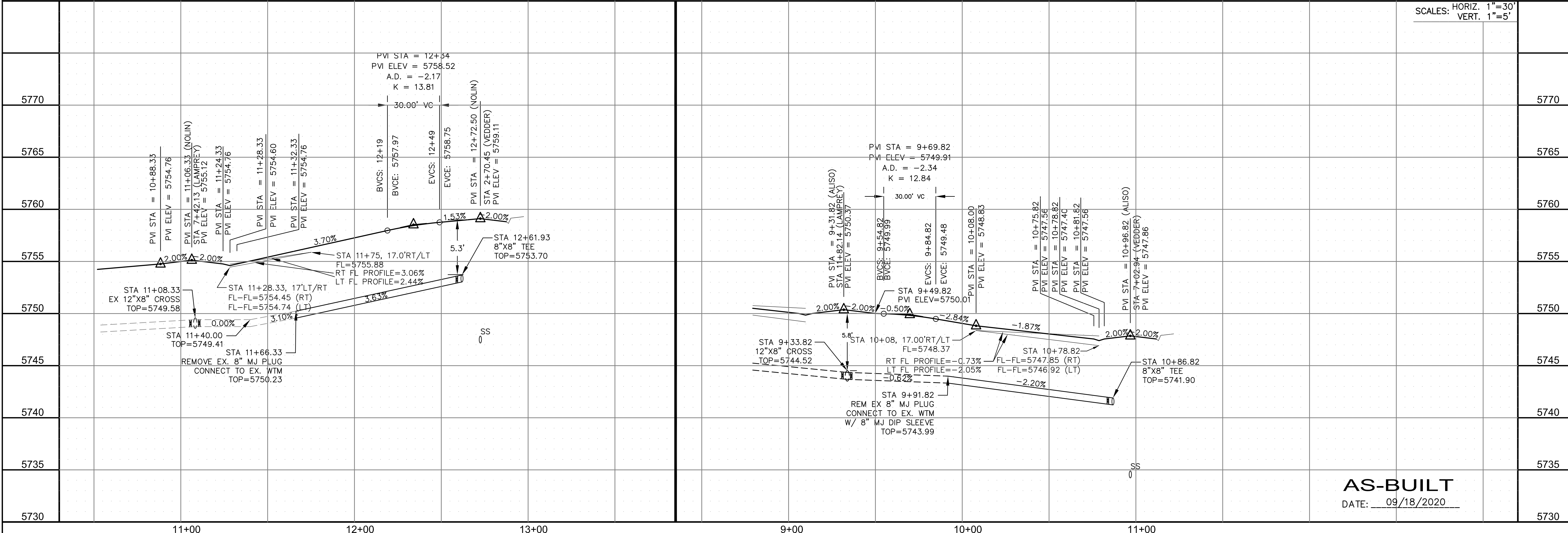
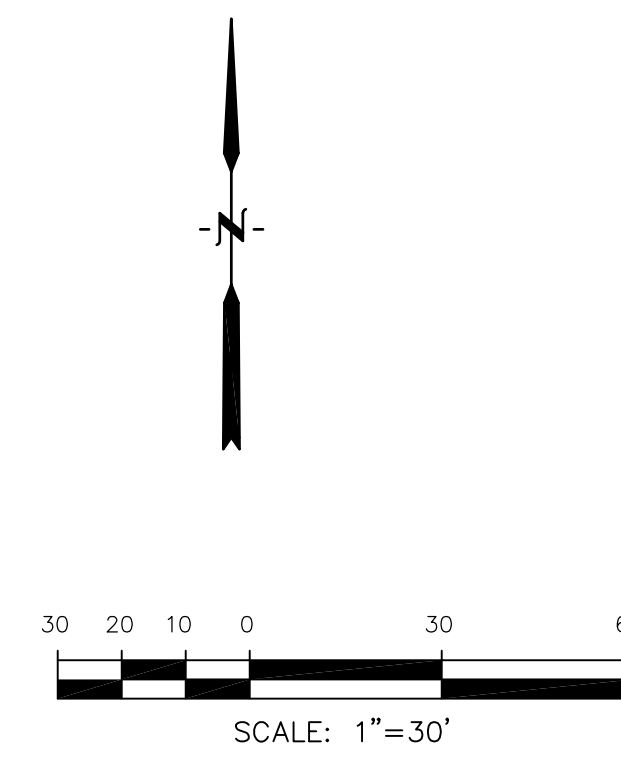
1. STATIONING IS AT ROADWAY CENTERLINE.
2. WATERMAIN ELEVATIONS ARE TO TOP UNLESS NOTED OTHERWISE
3. ALL 8" & 12" WATERMAIN IS PVC, C900.
4. ALL WATERMAIN FITTINGS ARE MJ DIP
5. ALL WATERMAIN BENDS & TEES REQUIRE CTRB'S



NOLIN DR



ALISO DR



SCALES: HORIZ. 1"=30'
VERT. 1"=5'

CORE ENGINEERING GROUP
15004 1ST AVENUE S.
DENVER, CO 80202
PHONE: 303.750.1100
CONTACT: RICHARD L. SCHINDLER, P.E.
EMAIL: Rich@cegi.com

DATE: _____
DESCRIPTION: _____
NO. _____

PROJECT: **LORSON RANCH EAST**
FILING NO. 4
LORSON BLVD. - LAMPREY DR
COLORADO SPRINGS, COLORADO

DRAWN: RLS
DESIGNED: RLS
CHECKED: RLS

SANITARY / WATERMAIN
NOLIN DR & ALISO DR



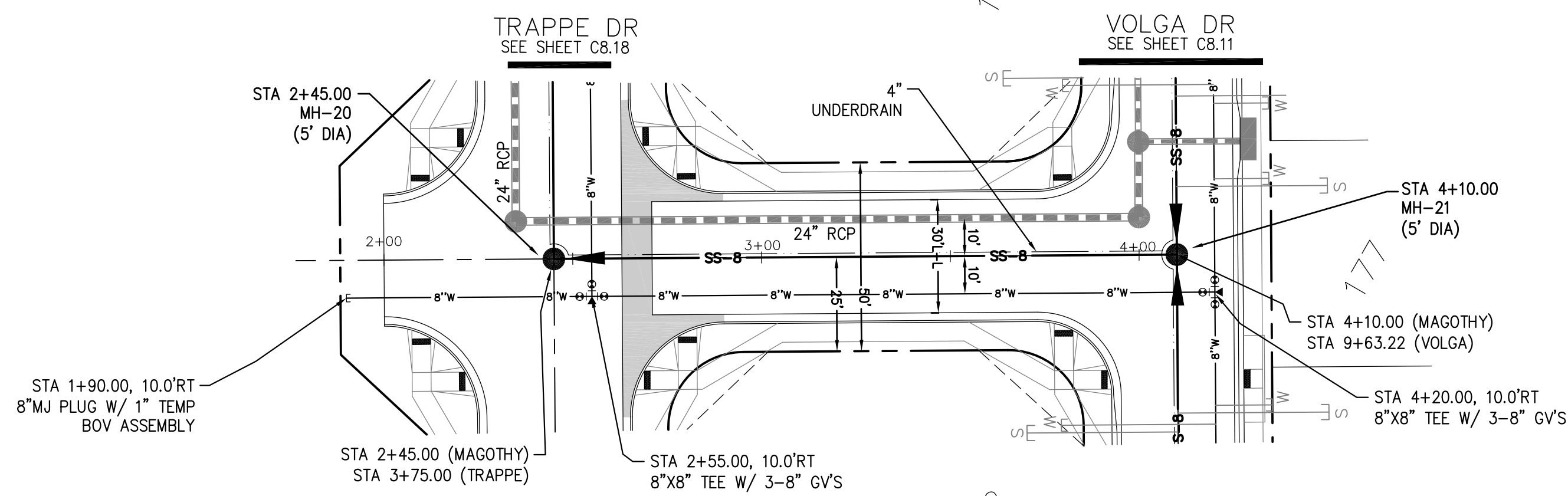
DATE: **JUNE 1, 2019**

PROJECT NO. **100.048**

SHEET NUMBER **C8.8**

TOTAL SHEETS: 32

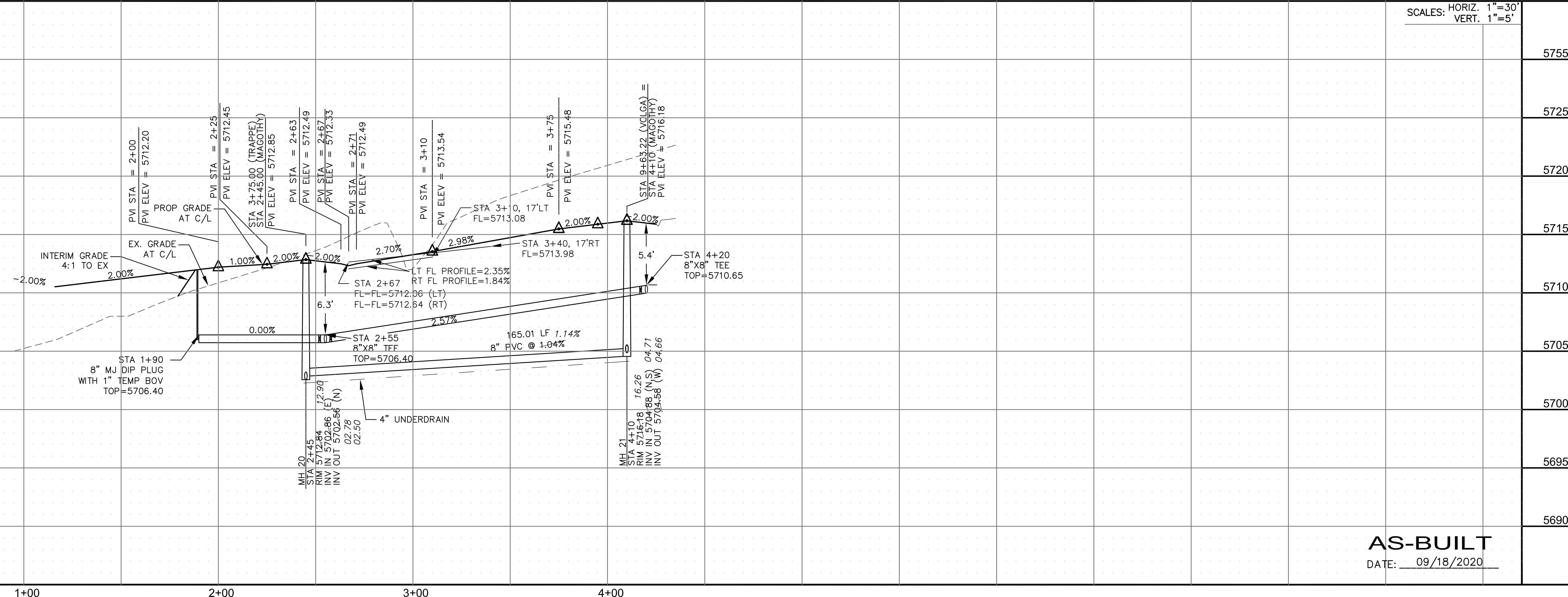
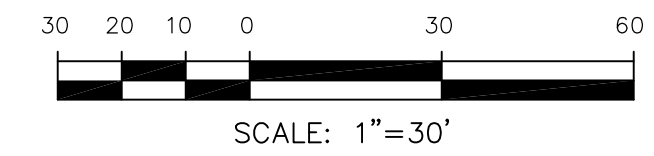
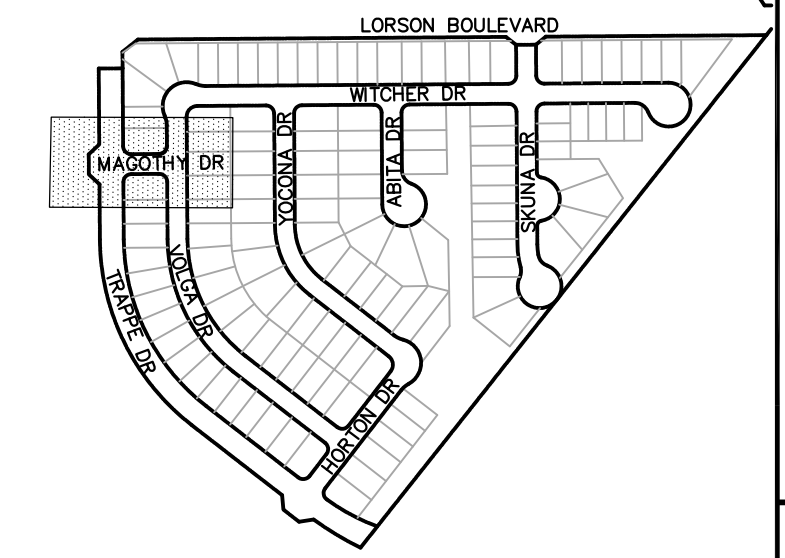
AS-BUILT
DATE: 09/18/2020



MAGOTHY DR

NOTES

1. STATIONING IS AT ROADWAY CENTERLINE.
2. WATERMAIN ELEVATIONS ARE TO TOP UNLESS NOTED OTHERWISE.
3. ALL 8" & 12" WATERMAIN IS PVC, C900.
4. ALL WATERMAIN FITTINGS ARE MJ DIP.
5. ALL WATERMAIN BENDS & TEES REQUIRE CTRB'S.



SCALES: HORIZ. 1"=30'
VERT. 1"=5'

CORE
ENGINEERING GROUP
15004 1ST AVENUE S.
DENVER, CO 80202
PH: 720.570.1100
CONTACT: RICHARD L. SCHINDLER, P.E.
EMAIL: Rich@ceg1.com

DATE: _____
DESCRIPTION: _____
NO.: _____
PROJECT: LORSON RANCH EAST
FILING NO. 4
LORSON BLVD. - LAMPREY DR
COLORADO SPRINGS, COLORADO
PREPARED FOR: LORSON, LLC
212 N. WAHSATCH AVE., SUITE 301
COLORADO SPRINGS, COLORADO 80903
CONTACT: JEFF MARK

DRAWN: RLS
DESIGNED: RLS
CHECKED: RLS

STREET/STORM
MAGOTHY DR
STA 1+90 TO 4+10



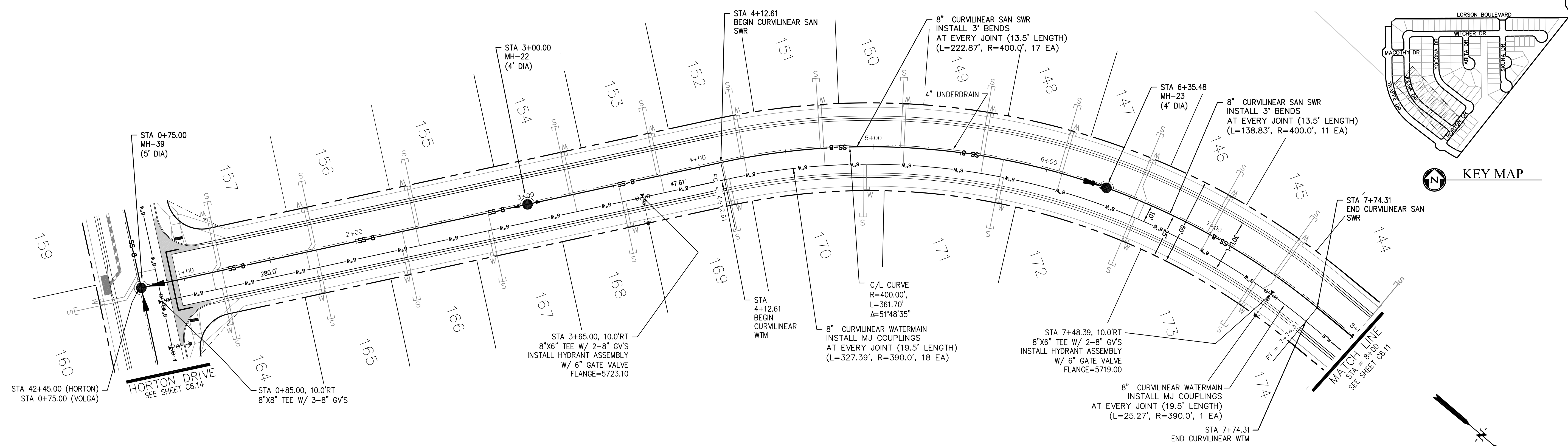
DATE: JUNE 1, 2019

PROJECT NO. 100.048

SHEET NUMBER C8.9

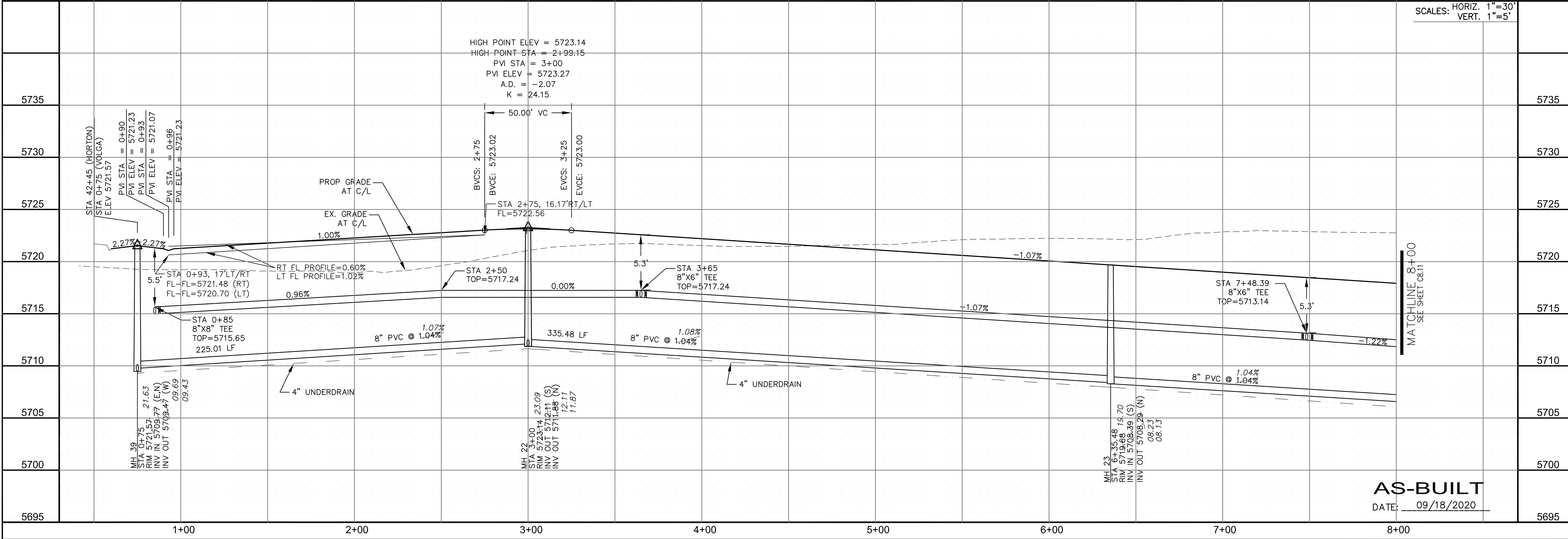
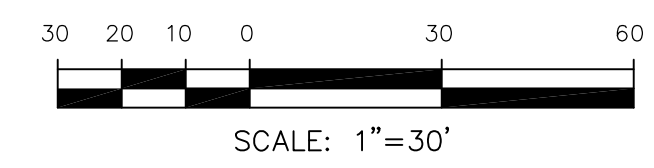
TOTAL SHEETS: 32

AS-BUILT
DATE: 09/18/2020



VOLGA DR

- NOTES**
1. STATIONING IS AT ROADWAY CENTERLINE.
 2. WATERMAIN ELEVATIONS ARE TO TOP UNLESS NOTED OTHERWISE
 3. ALL 8" & 12" WATERMAIN IS PVC, C900.
 4. ALL WATERMAIN FITTINGS ARE MJ DIP
 5. ALL WATERMAIN BENDS & TEES REQUIRE CTRB'S



SCALES: HORIZ. 1"=30'
VERT. 1"=5'

AS-BUILT
DATE: 09/18/2020

CORE ENGINEERING GROUP
15004 1ST AVENUE S.
BURNING WOODS, CO 80906
PHONE: 719.570.1100
CONTACT: RICHARD L. SCHINDLER, P.E.
EMAIL: Rich@ceg1.com

DATE: _____
DESCRIPTION: _____
NO. _____

PREPARED FOR:
LORSON, LLC
212 N. WAHSATCH AVE., SUITE 301
COLORADO SPRINGS, COLORADO 80903
(719) 635-3200
CONTACT: JEFF MARK

DRAWN: RLS
DESIGNED: RLS
CHECKED: RLS

SANITARY / WATERMAIN
VOLGA DRIVE
STA 0+00 TO 8+00

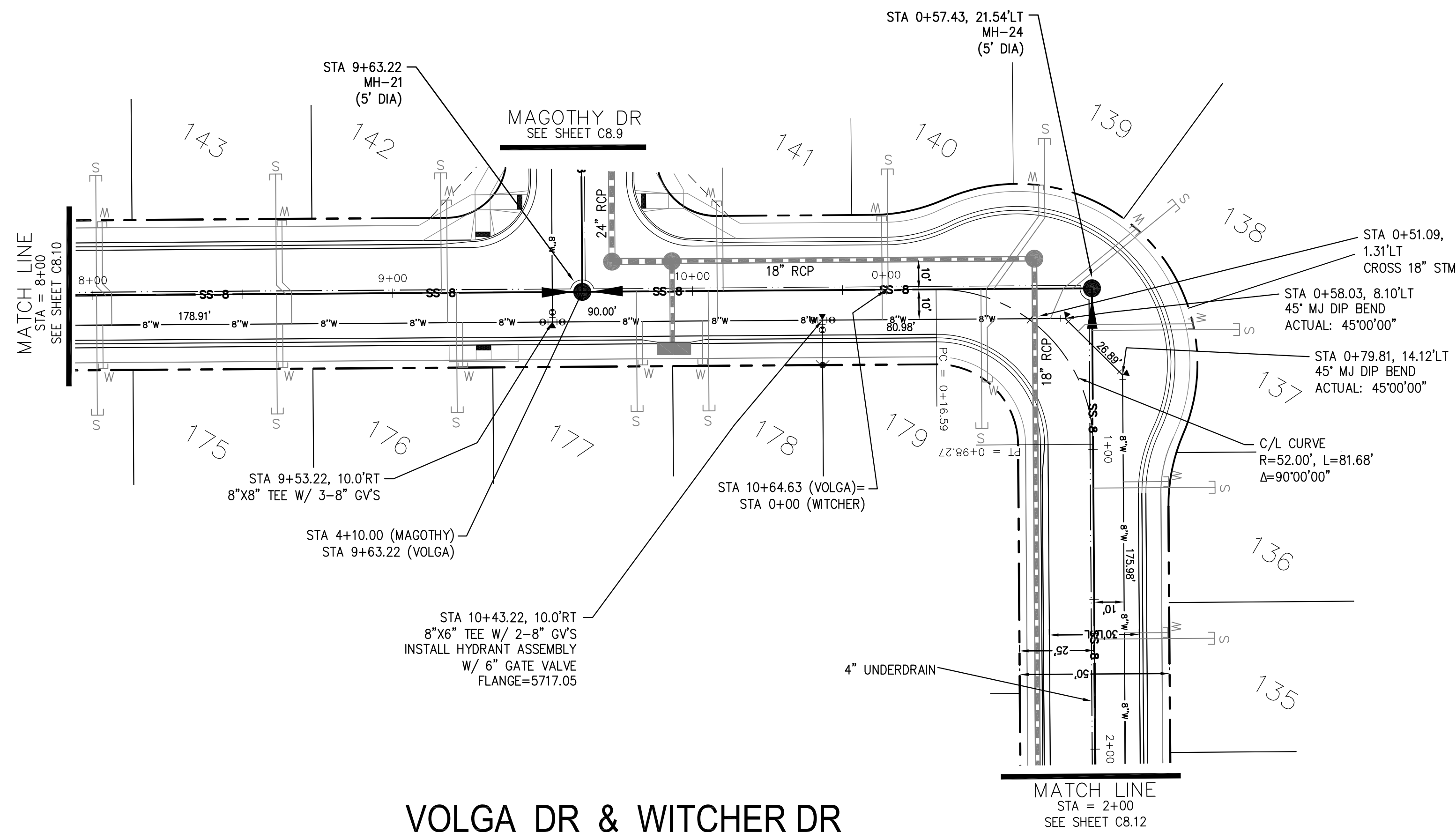


DATE:
JUNE 1, 2019

PROJECT NO.
100.048

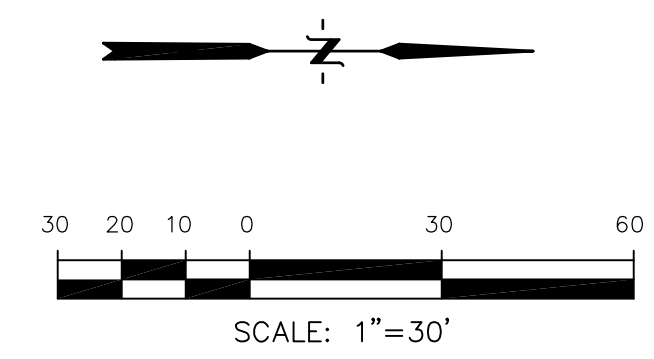
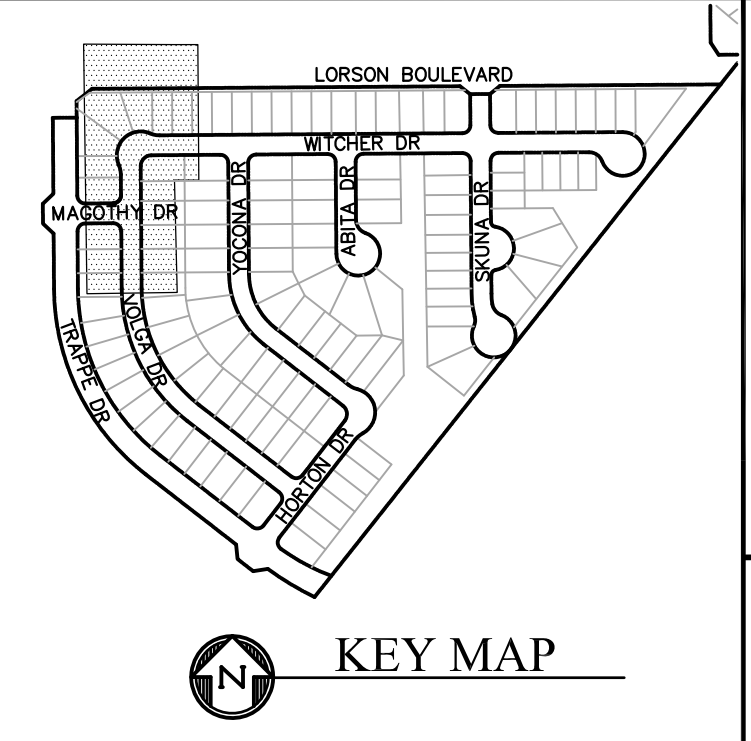
SHEET NUMBER
C8.10

TOTAL SHEETS: 32



VOLGA DR & WITCHER DR

- NOTES**
1. STATIONING IS AT ROADWAY CENTERLINE.
 2. WATERMAIN ELEVATIONS ARE TO TOP UNLESS NOTED OTHERWISE.
 3. ALL 8" & 12" WATERMAIN IS PVC, C900.
 4. ALL WATERMAIN FITTINGS ARE MJDIP.
 5. ALL WATERMAIN BENDS & TEES REQUIRE CTRB'S



CORE ENGINEERING GROUP
 15004 1ST AVENUE S.
 BIRCH CREEK, CO 80150
 PHONE: 303.576.1100
 CONTACT: RICHARD L. SCHINDLER, P.E.
 EMAIL: Rich@cegi.com

DATE: _____

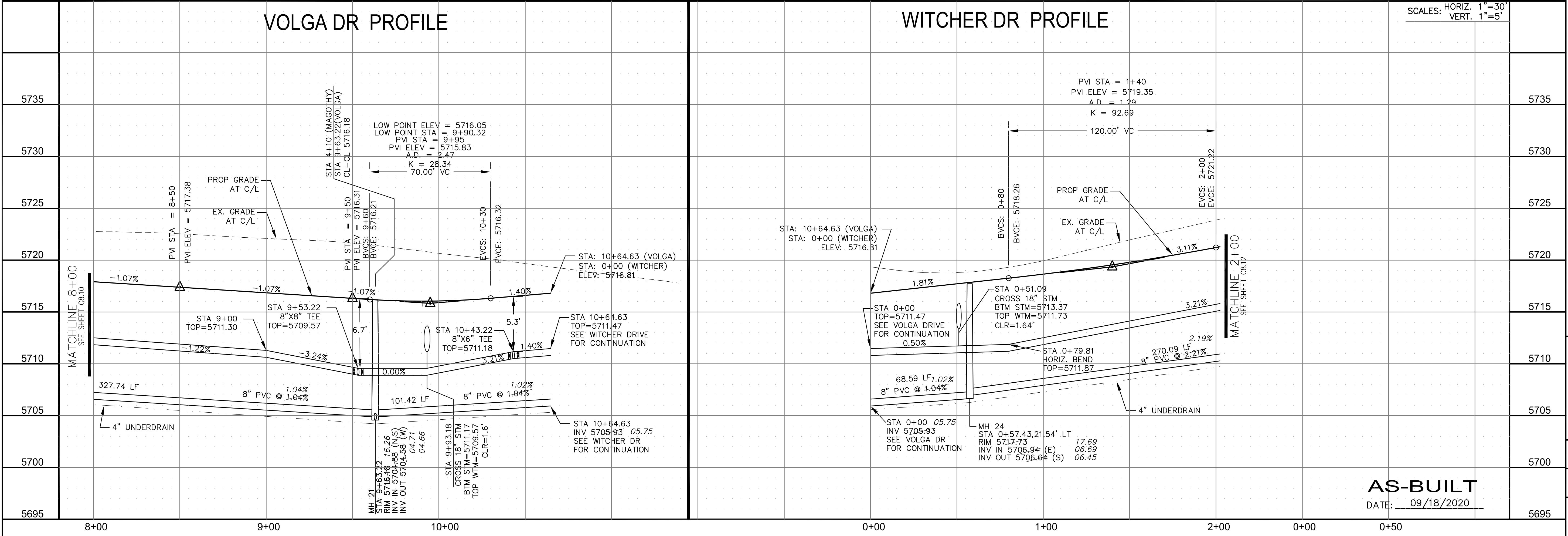
DESCRIPTION: _____

NO. _____

PROJECT: **LORSON RANCH EAST**
FILING NO. 4
 LORSON BLVD. - LAMPREY DR.
 COLORADO SPRINGS, COLORADO

PREPARED FOR: **LORSON, LLC**
 212 N. WAHSATCH AVE. SUITE 301
 COLORADO SPRINGS, COLORADO 80903
 (719) 635-3200
 CONTACT: JEFF MARK

DRAWN: RLS
 DESIGNED: RLS
 CHECKED: RLS



SANITARY / WATERMAIN

VOLGA DR (STA 8+00 TO 10+64.63)

WITCHER DR (STA 0+00 TO 2+00)

SCALES: HORIZ. 1"=30'
 VERT. 1"=5'

DATE: JUNE 1, 2019

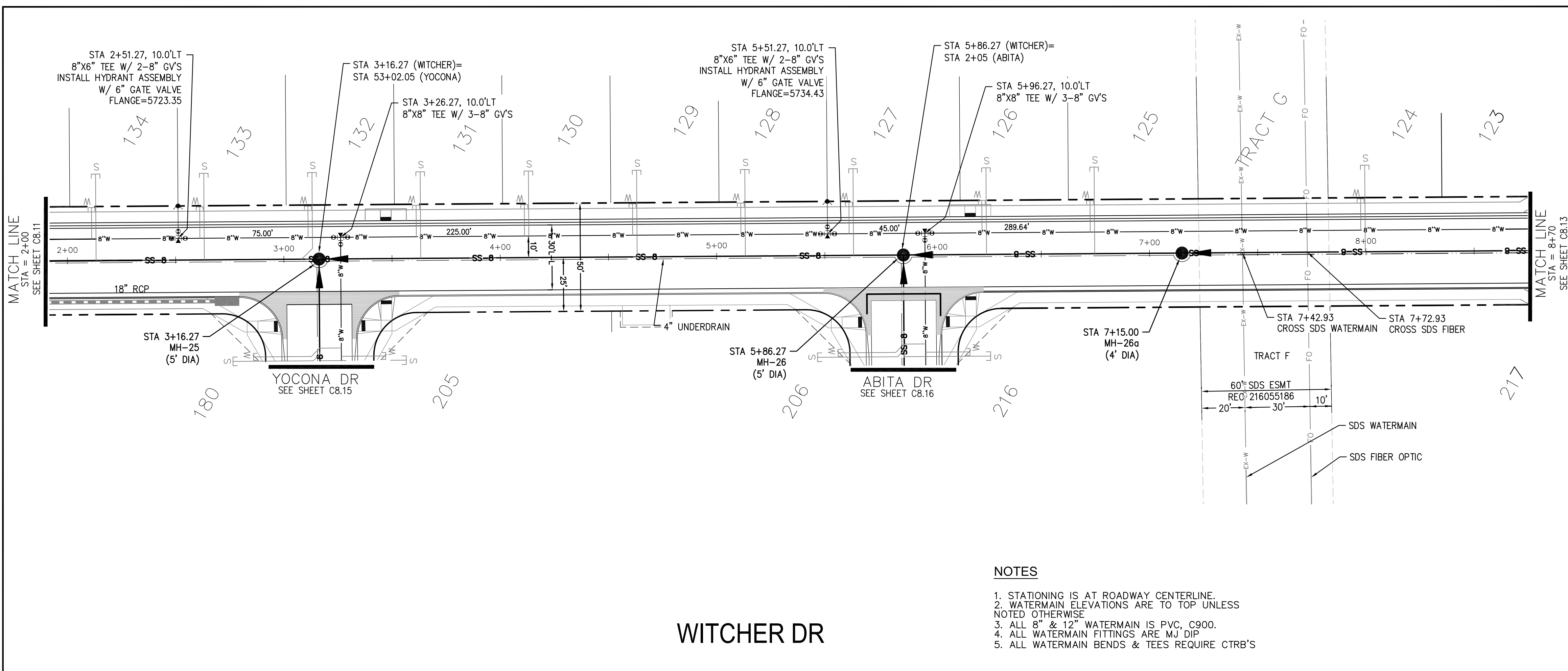
PROJECT NO. 100.048

SHEET NUMBER C8.11

TOTAL SHEETS: 32



AS-BUILT
 DATE: 09/18/2020



**COLORADO SPRINGS UTILITIES
WATER PLAN DESIGN APPROVAL**

APPROVED BY: _____

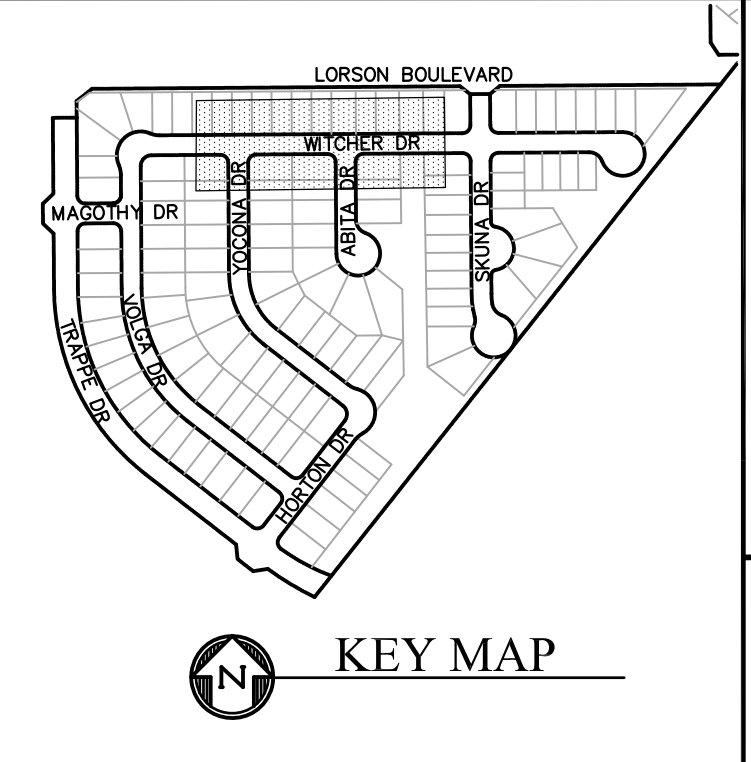
DATE: _____

PROJECT NUMBER: 2019-W117

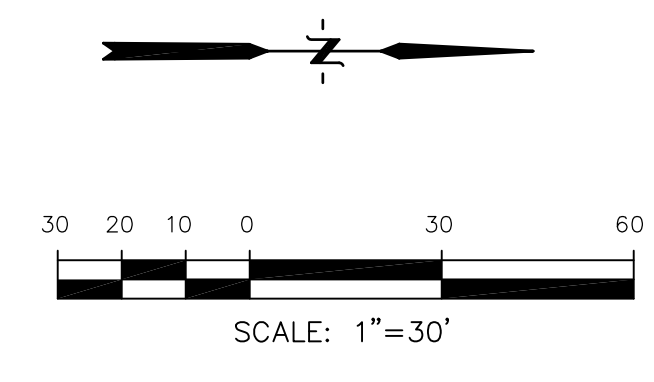
WORK ORDER NUMBER: 3469357

CSU SHEET ____ OF ____

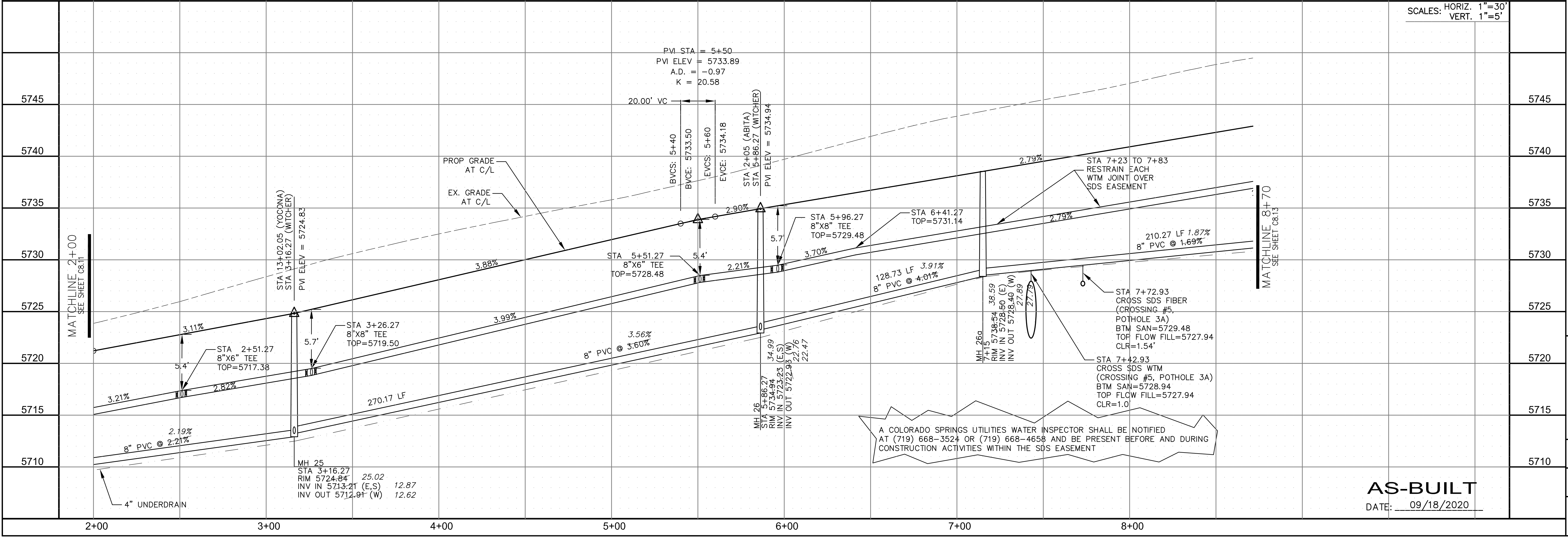
APPROVAL EXPIRES ONE (1) YEAR FROM THE DATE ABOVE AND RESUBMITTAL OF THESE PLANS FOR REVIEW AND APPROVAL IS REQUIRED IF CONSTRUCTION DOES NOT BEGIN DURING THIS PERIOD.



- NOTES**
1. STATIONING IS AT ROADWAY CENTERLINE.
 2. WATERMAIN ELEVATIONS ARE TO TOP UNLESS NOTED OTHERWISE.
 3. ALL 8" & 12" WATERMAIN IS PVC, C900.
 4. ALL WATERMAIN FITTINGS ARE MJ DIP.
 5. ALL WATERMAIN BENDS & TEES REQUIRE CTRB'S



WITCHER DR



SCALES: HORIZ. 1"=30'
VERT. 1"=5'

CORE ENGINEERING GROUP
15004 1ST AVENUE S.
BURNING WOODS, CO 80903
PHONE: 719.576.1100
CONTACT: RICHARD L. SCHINDLER, P.E.
EMAIL: Rich@cog1.com

DATE: _____

DESCRIPTION: _____

NO. _____

PROJECT: **LORSON RANCH EAST**
FILING NO. 4
LORSON BLVD. - LAMPREY DR.
COLORADO SPRINGS, COLORADO

PREPARED FOR: **LORSON, LLC**
212 N. WAHSATCH AVE., SUITE 301
COLORADO SPRINGS, COLORADO 80903
(719) 635-3200
CONTACT: JEFF MARK

DRAWN: RLS
DESIGNED: RLS
CHECKED: RLS

**SANITARY / WATERMAIN
WITCHER DRIVE
STA 2+00 TO 8+70**



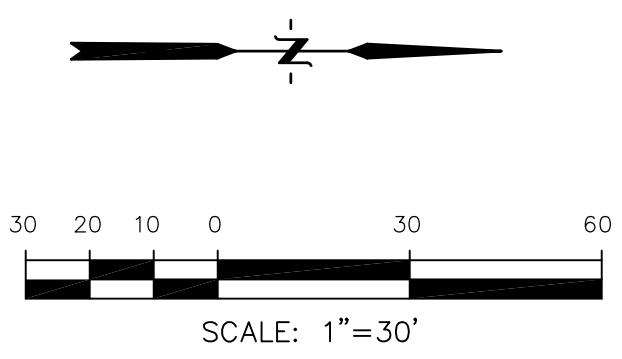
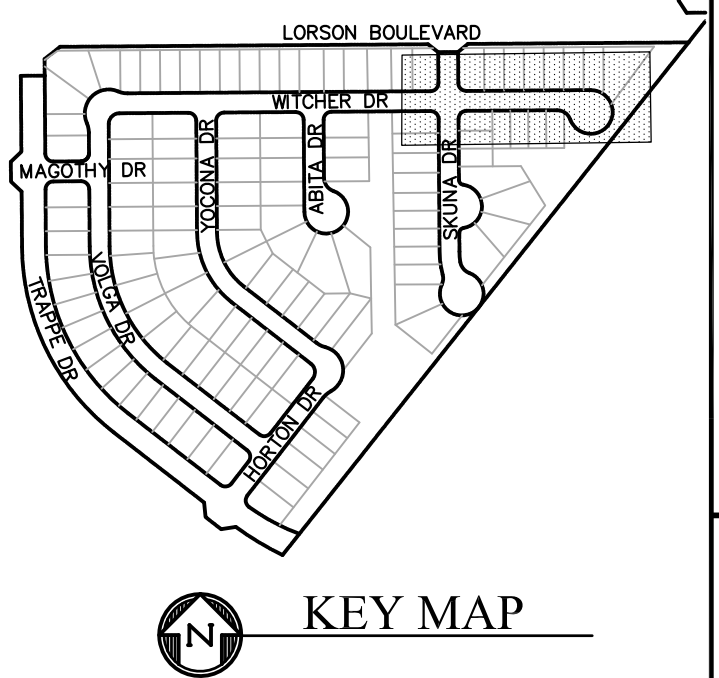
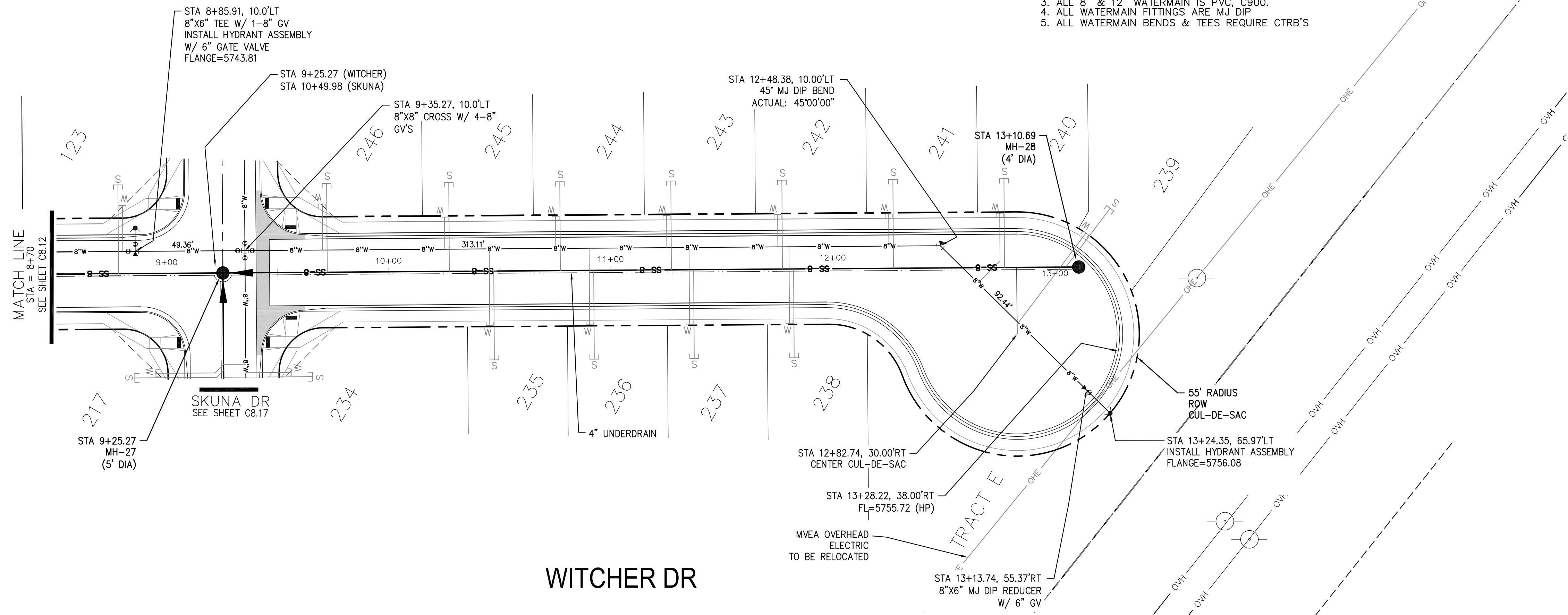
DATE: JUNE 1, 2019

PROJECT NO. 100.048
SHEET NUMBER C8.12
TOTAL SHEETS: 32

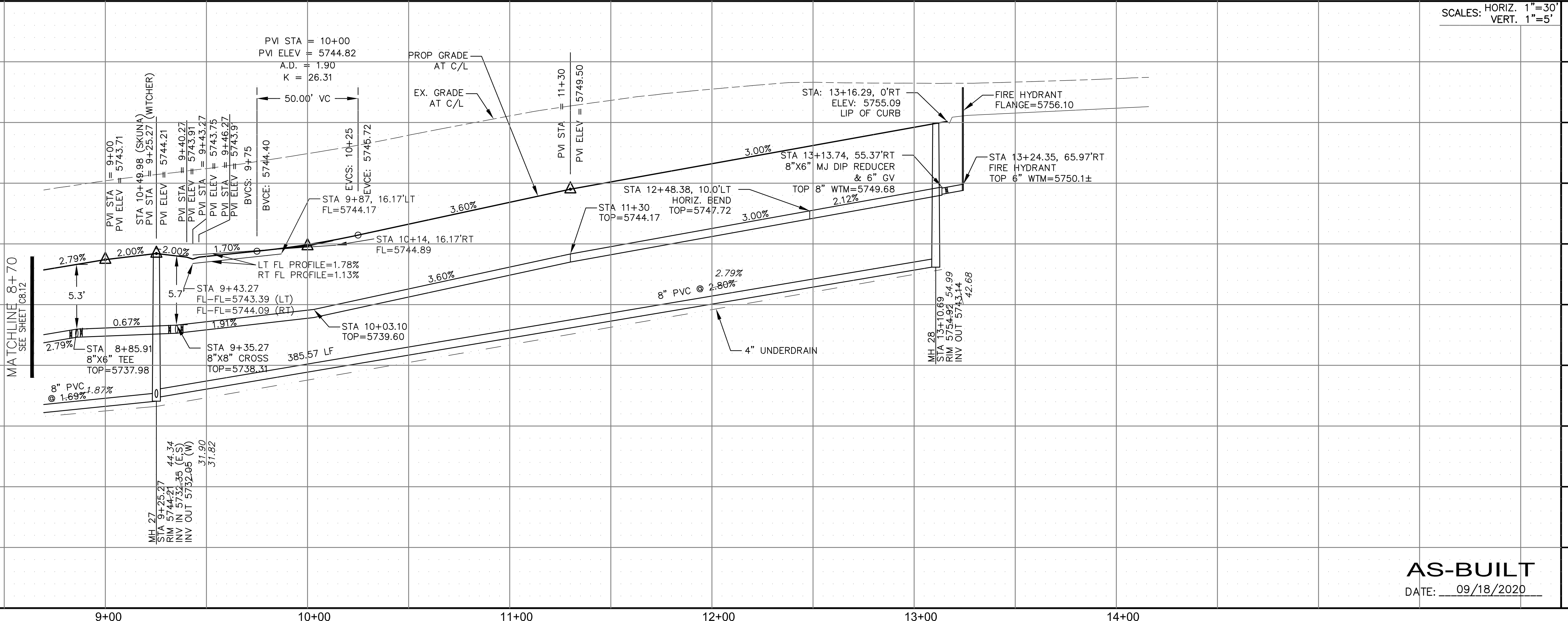
AS-BUILT
DATE: 09/18/2020

NOTES

1. STATIONING IS AT ROADWAY CENTERLINE.
2. WATERMAIN ELEVATIONS ARE TO TOP UNLESS NOTED OTHERWISE.
3. ALL 8" & 12" WATERMAIN IS PVC, C900.
4. ALL WATERMAIN FITTINGS ARE MJ DIP
5. ALL WATERMAIN BENDS & TEES REQUIRE CTRB'S



WITCHER DR



SCALES: HORIZ. 1"=30'
VERT. 1"=5'

CORE ENGINEERING GROUP
15004 1ST AVENUE S.
BIRCH CREEK, CO 80506
PHONE: 719.570.1100
CONTACT: RICHARD L. SCHINDLER, P.E.
EMAIL: Rich@cegi.com

DATE: _____
DESCRIPTION: _____
NO. _____

PROJECT: **LORSON RANCH EAST**
FILING NO. 4
LORSON BLVD. - LAMPREY DR.
COLORADO SPRINGS, COLORADO
CONTACT: JEFF MARK

DRAWN: RLS
DESIGNED: RLS
CHECKED: RLS

SANITARY / WATERMAIN
WITCHER DRIVE
STA 8+70 TO 14+00



DATE: **JUNE 1, 2019**

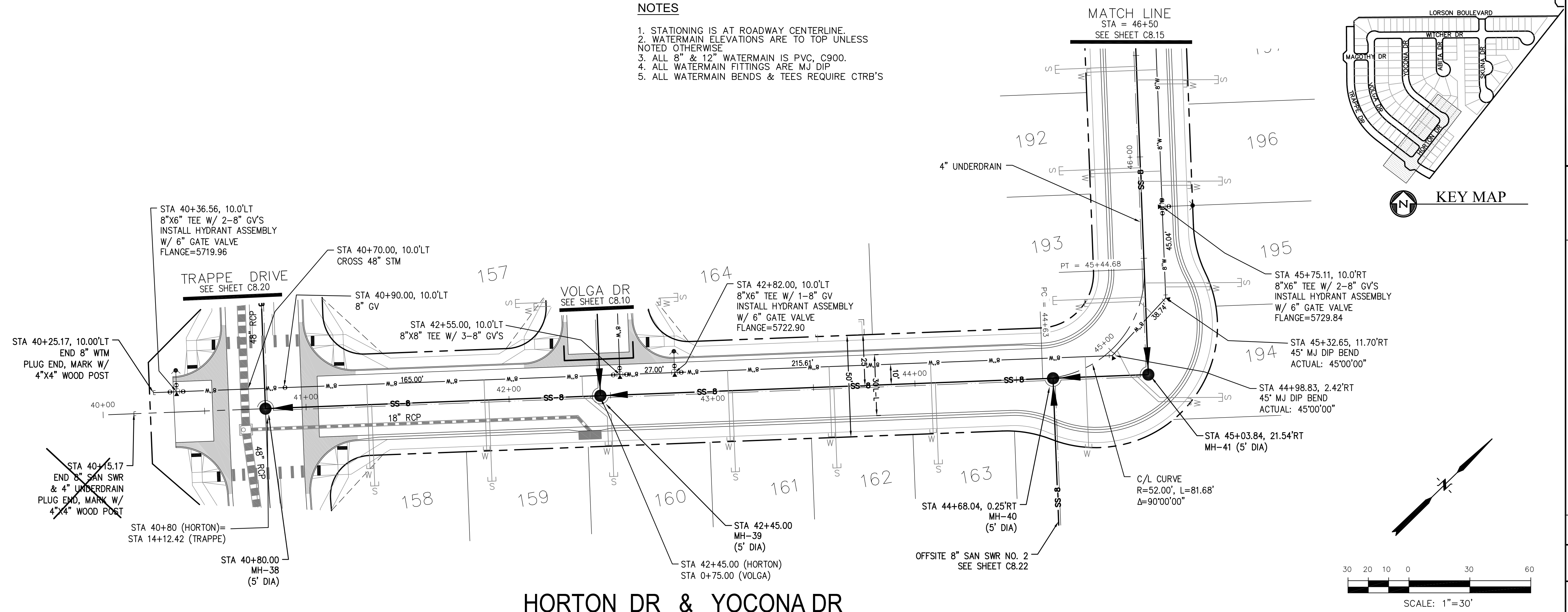
PROJECT NO. **100.048**

SHEET NUMBER **C8.13**

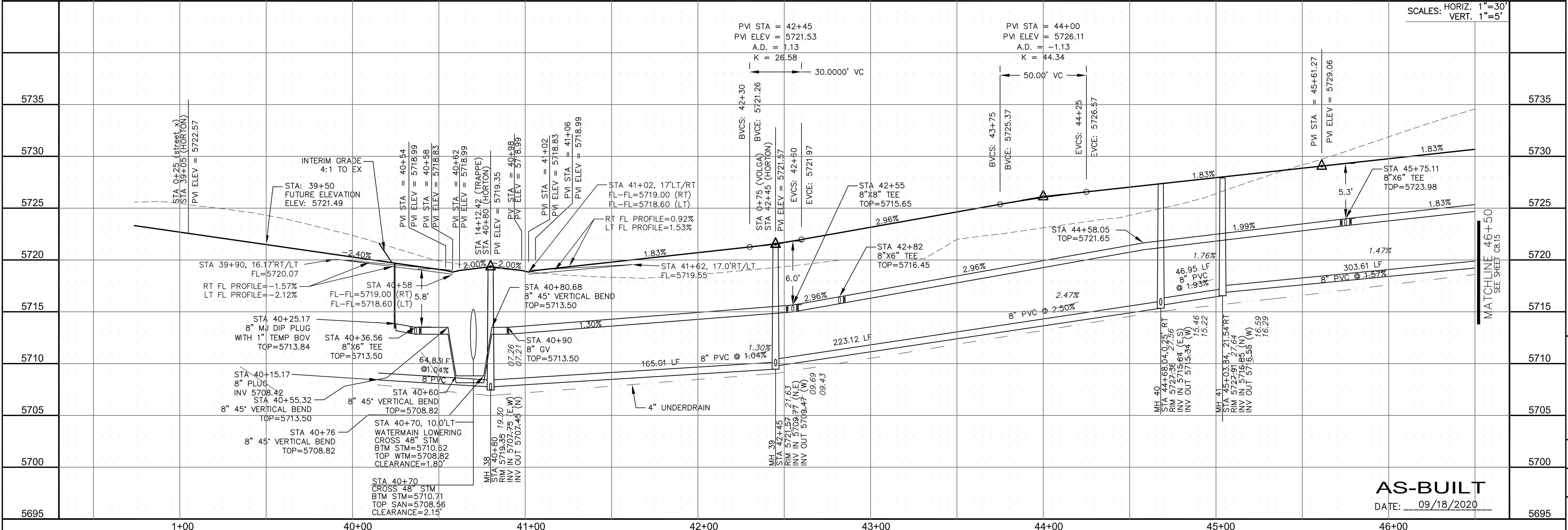
TOTAL SHEETS: 32

AS-BUILT
DATE: 09/18/2020

- NOTES**
1. STATIONING IS AT ROADWAY CENTERLINE.
 2. WATERMAIN ELEVATIONS ARE TO TOP UNLESS NOTED OTHERWISE.
 3. ALL 8" & 12" WATERMAIN IS PVC, C900.
 4. ALL WATERMAIN FITTINGS ARE MJ DIP.
 5. ALL WATERMAIN BENDS & TEES REQUIRE CTRB'S



HORTON DR & YOCONA DR



AS-BUILT
DATE: 09/18/2020

CORE ENGINEERING GROUP
15004 1ST AVENUE S.
BURNING WOODS, CO 80506
PHONE: 719.570.1100
CONTACT: RICHARD L. SCHINDLER, P.E.
EMAIL: Rich@cegi.com

DATE: _____
DESCRIPTION: _____
NO: _____
PROJECT: **LORSON RANCH EAST**
FILING NO. 4
LORSON BLVD. - LAMPREY DR.
COLORADO SPRINGS, COLORADO
PREPARED FOR: **LORSON, LLC**
212 N. WAHSATCH AVE., SUITE 301
COLORADO SPRINGS, COLORADO 80903
CONTACT: JEFF MARK

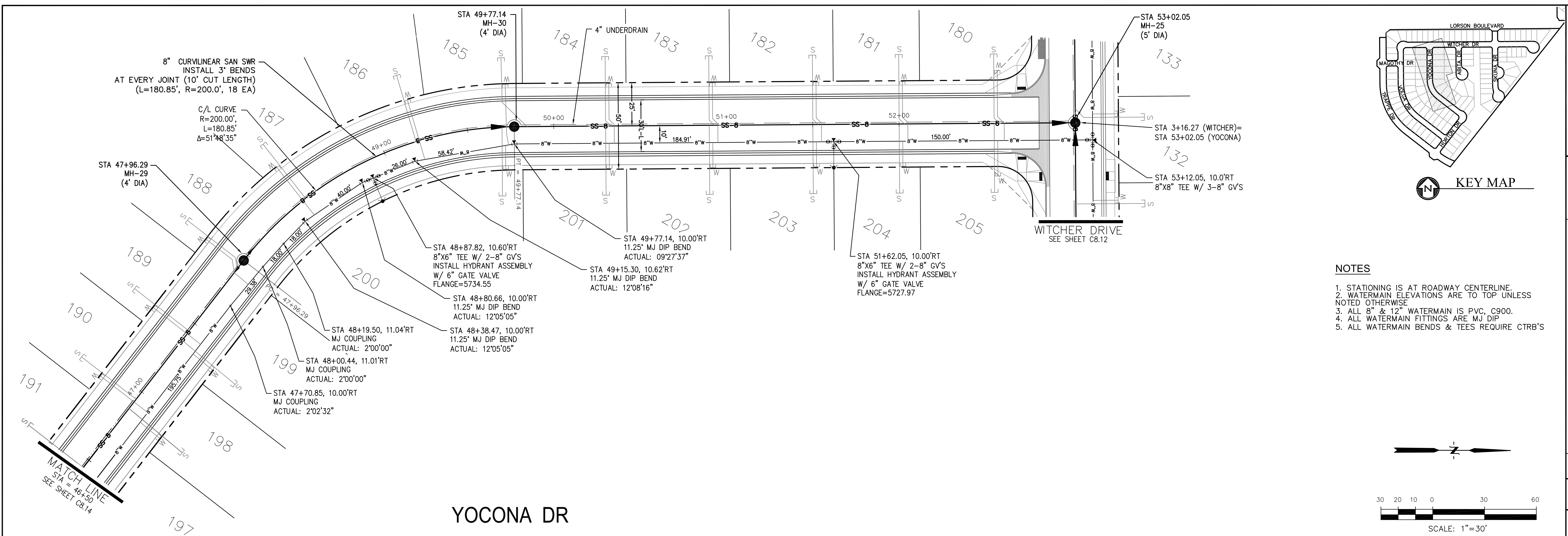
DRAWN: RLS
DESIGNED: RLS
CHECKED: RLS

SANITARY / WATERMAIN
HORTON DR & YOCONA DR
STA 40+00 TO 46+50



DATE: JUNE 1, 2019

PROJECT NO. 100.048
SHEET NUMBER C8.14
TOTAL SHEETS: 32



CORE ENGINEERING GROUP
 15004 1ST AVENUE S.
 BLDG 700, SUITE 55506
 P.O. BOX 970,1100
 COLORADO SPRINGS, COLORADO 80903
 CONTACT: RICHARD L. SCHINDLER, P.E.
 EMAIL: Rich@cegi.com

DATE: _____

DESCRIPTION: _____

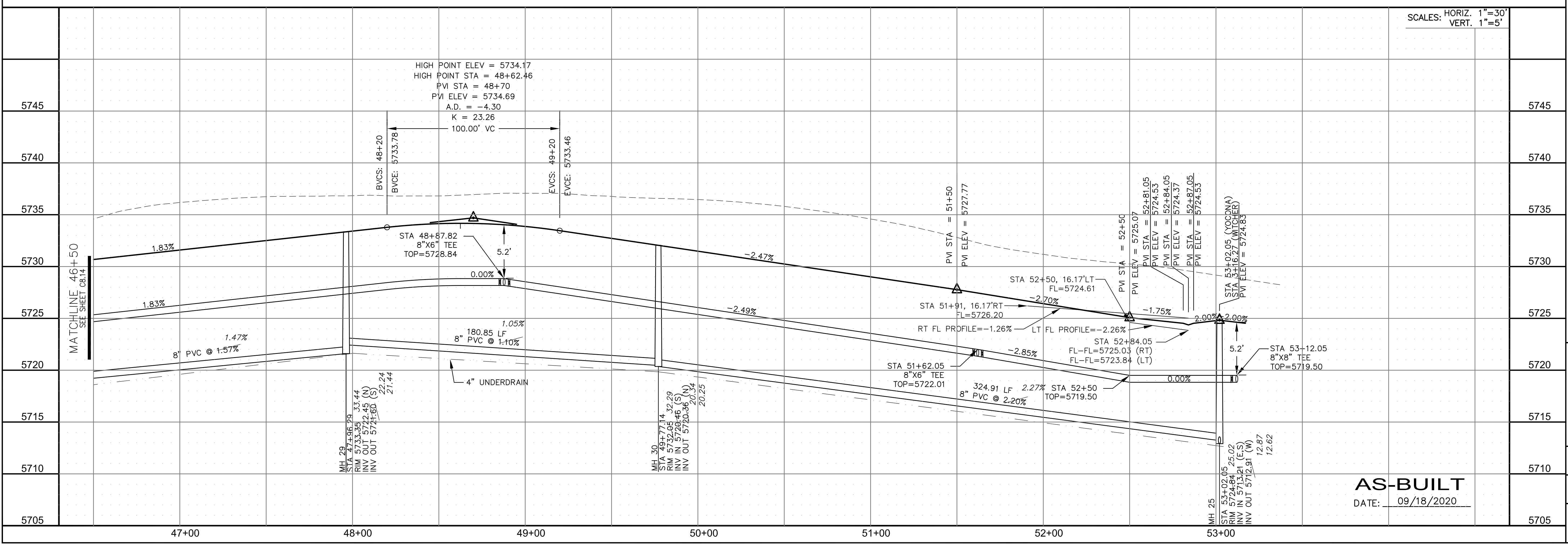
NO: _____

PROJECT: **LORSON RANCH EAST**
 FILING NO. 4
 LORSON BLVD. - LAMPREY DR.
 COLORADO SPRINGS, COLORADO

PREPARED FOR: **LORSON, LLC**
 212 N. WAHSATCH AVE., SUITE 301
 COLORADO SPRINGS, COLORADO 80903
 CONTACT: RICHARD L. SCHINDLER, P.E.
 EMAIL: Rich@cegi.com

DRAWN: RLS
 DESIGNED: RLS
 CHECKED: RLS

- NOTES**
1. STATIONING IS AT ROADWAY CENTERLINE.
 2. WATERMAIN ELEVATIONS ARE TO TOP UNLESS NOTED OTHERWISE
 3. ALL 8" & 12" WATERMAIN IS PVC, C900.
 4. ALL WATERMAIN FITTINGS ARE MJ DIP
 5. ALL WATERMAIN BENDS & TEES REQUIRE CTRB'S



SCALE: 1"=30'

SCALES: HORIZ. 1"=30'
 VERT. 1"=5'


SANITARY / WATERMAIN
YOCONA DRIVE
STA 46+50 TO 53+02

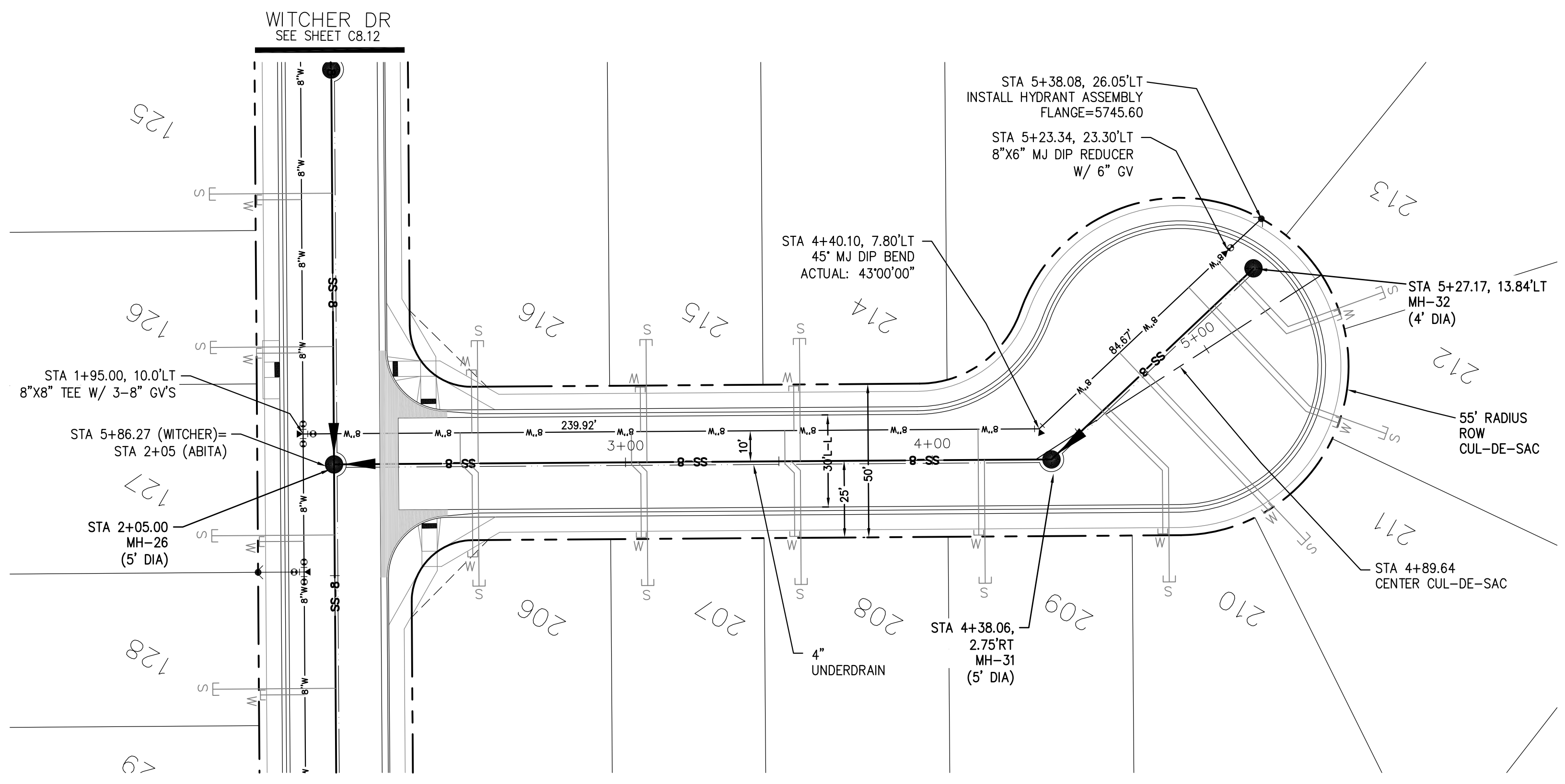
DATE: JUNE 1, 2019

PROJECT NO. 100.048

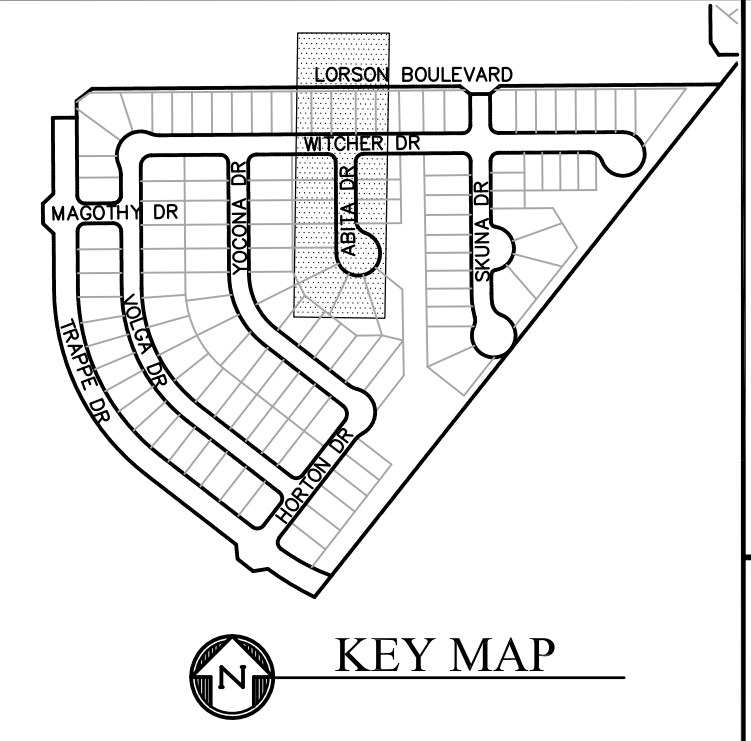
SHEET NUMBER C8.15

TOTAL SHEETS: 32

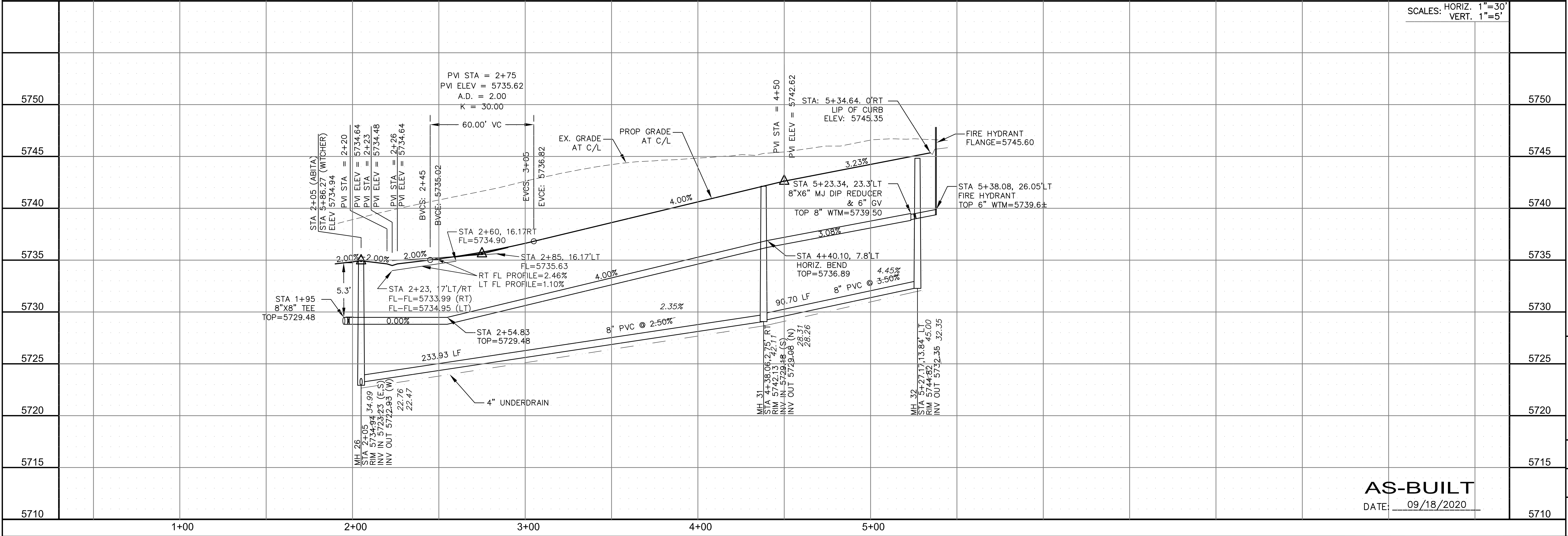
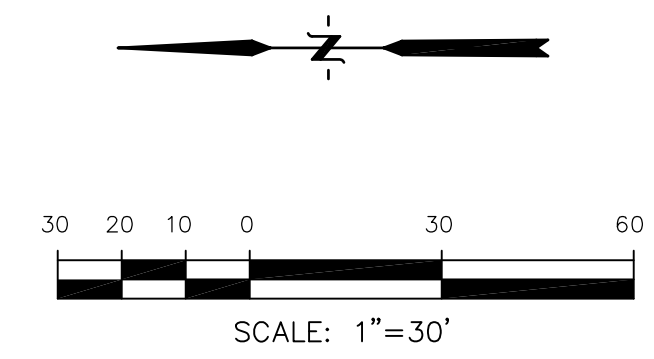




- NOTES**
1. STATIONING IS AT ROADWAY CENTERLINE.
 2. WATERMAIN ELEVATIONS ARE TO TOP UNLESS NOTED OTHERWISE
 3. ALL 8" & 12" WATERMAIN IS PVC, C900.
 4. ALL WATERMAIN FITTINGS ARE MJ DIP
 5. ALL WATERMAIN BENDS & TEES REQUIRE CTRB'S



ABITA DR



SCALES: HORIZ. 1"=30'
VERT. 1"=5'

CORE ENGINEERING GROUP
15004 1ST AVENUE S.
BIRCH CREEK, CO 80150
PH: 719.570.1100
CONTACT: RICHARD L. SCHINDLER, P.E.
EMAIL: Rich@cegi.com

DATE: _____
DESCRIPTION: _____
NO. _____

PREPARED FOR:
LORSON, LLC
212 N. WAHSATCH AVE., SUITE 301
COLORADO SPRINGS, COLORADO 80903
(719) 635-3200
CONTACT: JEFF MARK

PROJECT:
LORSON RANCH EAST
FILING NO. 4
LORSON BLVD. - LAMPREY DR
COLORADO SPRINGS, COLORADO

DRAWN: RLS
DESIGNED: RLS
CHECKED: RLS

SANITARY / WATERMAIN
ABITA DRIVE
STA 2+00 TO 5+44



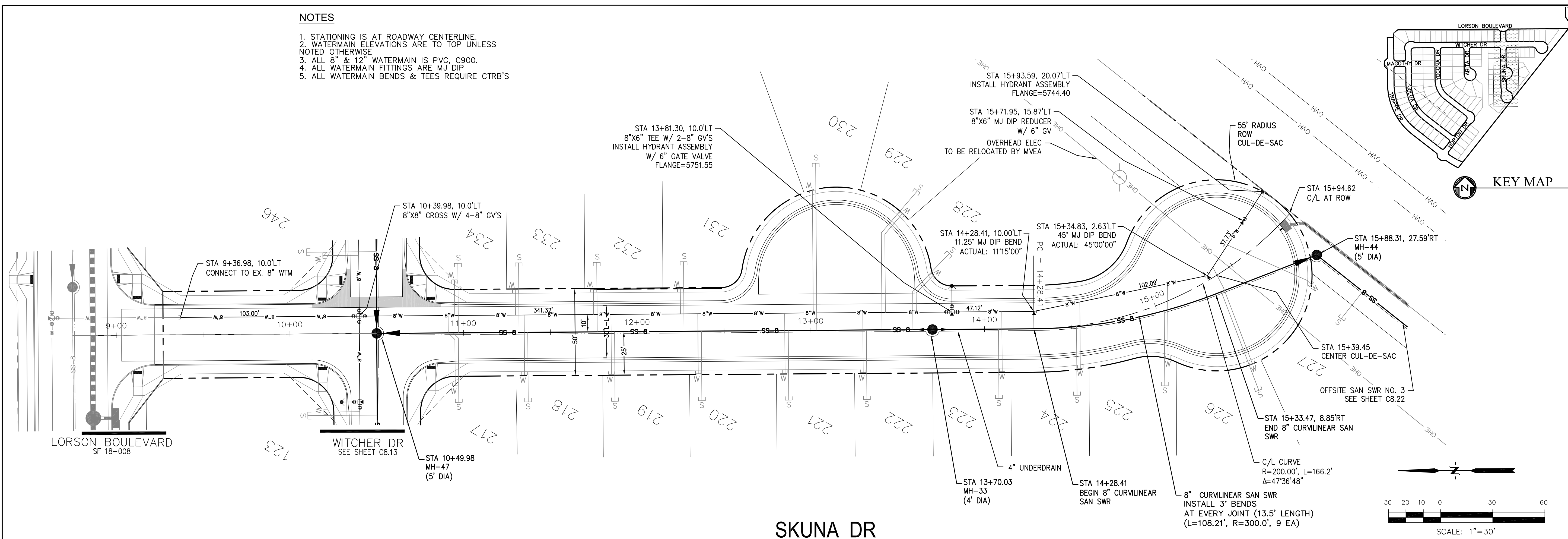
DATE:
JUNE 1, 2019

AS-BUILT
DATE: 09/18/2020

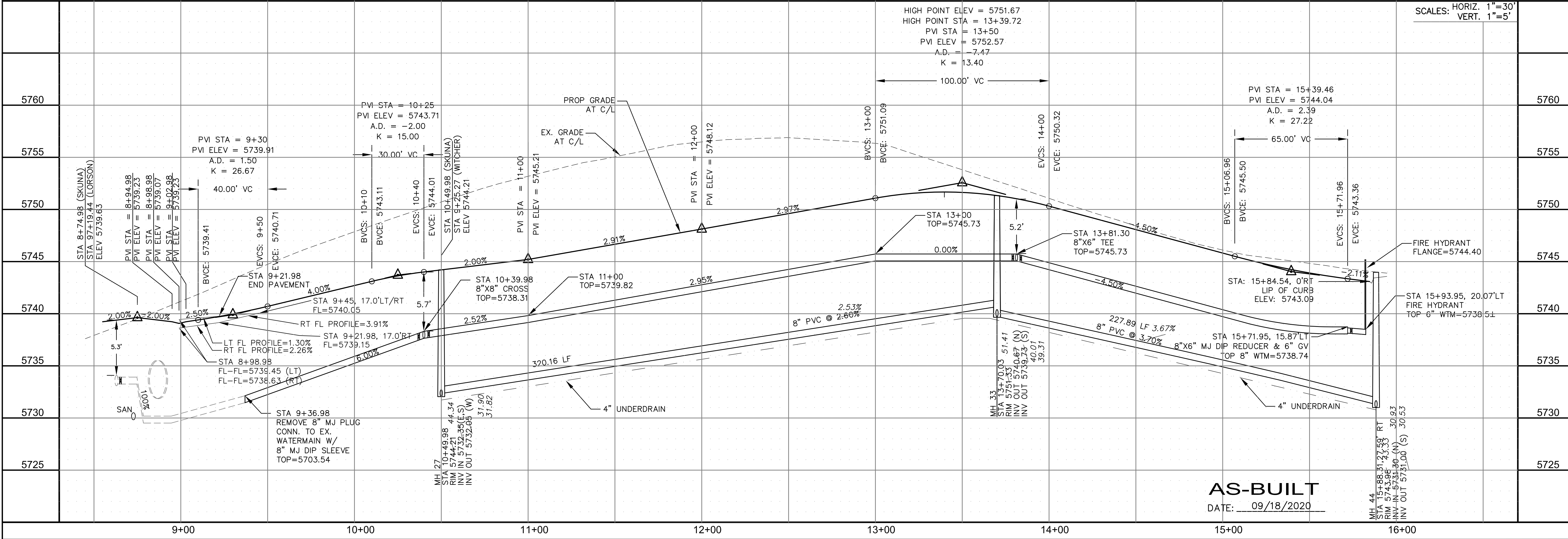
PROJECT NO.
100.048
SHEET NUMBER
C8.16
TOTAL SHEETS: 32

NOTES

1. STATIONING IS AT ROADWAY CENTERLINE.
2. WATERMAIN ELEVATIONS ARE TO TOP UNLESS NOTED OTHERWISE.
3. ALL 8" & 12" WATERMAIN IS PVC, C900.
4. ALL WATERMAIN FITTINGS ARE MJ DIP.
5. ALL WATERMAIN BENDS & TEES REQUIRE CTRB'S



SKUNA DR



AS-BUILT
DATE: 09/18/2020

CORE ENGINEERING GROUP
15004 1ST AVENUE S.
BURNING WOODS, CO 80903
PHONE: 719.570.1100
CONTACT: RICHARD L. SCHINDLER, P.E.
EMAIL: Rich@ceg1.com

DATE: _____

DESCRIPTION: _____

NO: _____

DRAWN: RLS
DESIGNED: RLS
CHECKED: RLS

PROJECT: **LORSON RANCH EAST**
FILING NO. 4
LORSON BLVD. - LAMPREY DR.
COLORADO SPRINGS, COLORADO

PREPARED FOR: **LORSON, LLC**
212 N. WAHSATCH AVE. SUITE 301
COLORADO SPRINGS, COLORADO 80903
(719) 635-3200
CONTACT: JEFF MARK

SANITARY / WATERMAIN
SKUNA DRIVE
STA 8+74 TO 15+88

SCALE: HORIZ. 1"=30'
VERT. 1"=5'

DATE: JUNE 1, 2019

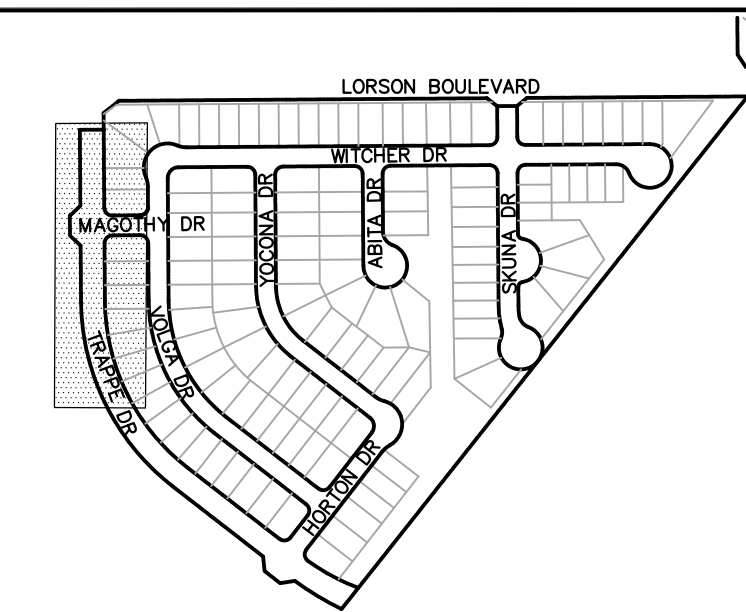
PROJECT NO. 100.048

SHEET NUMBER C8.17

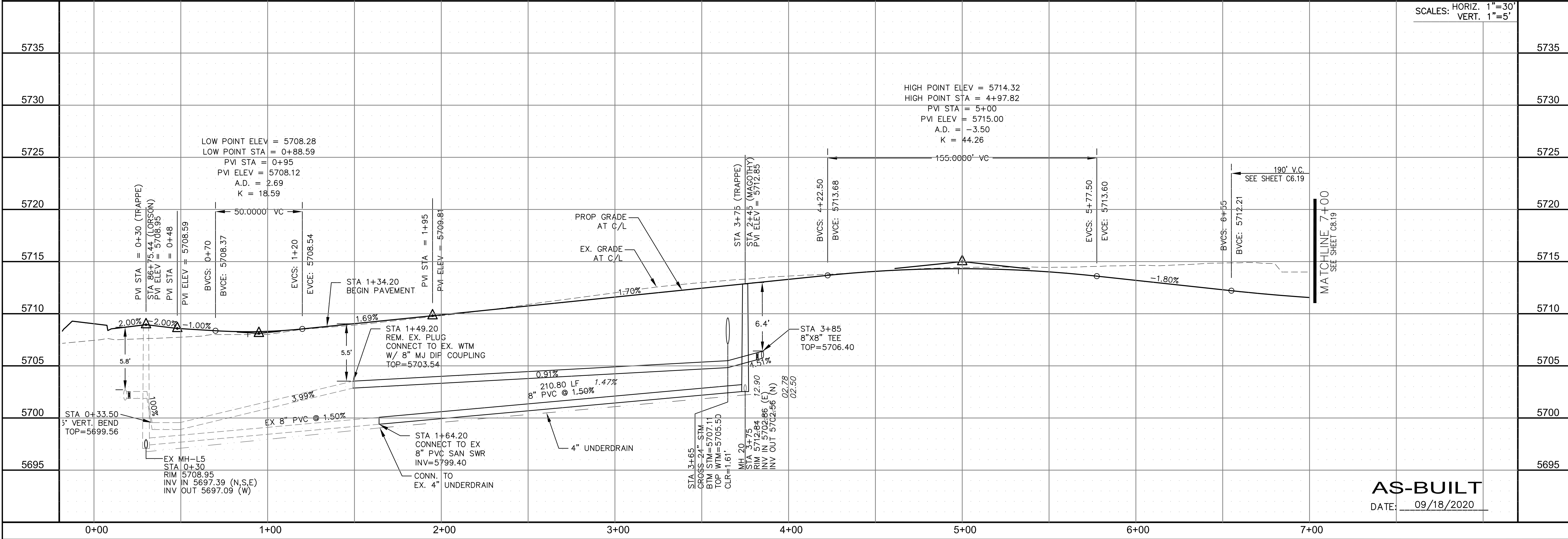
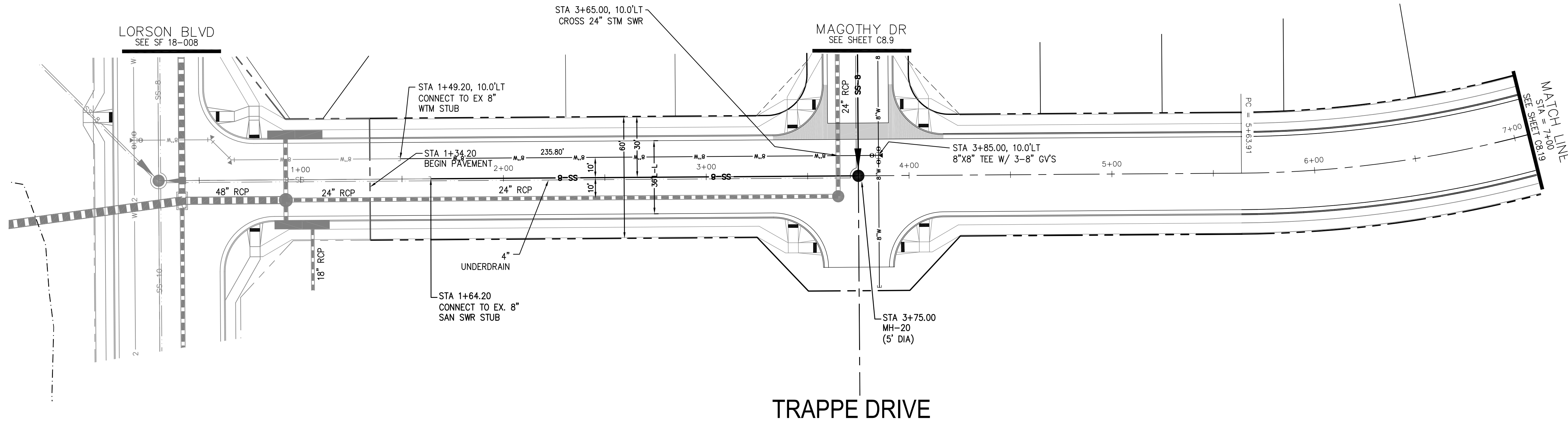
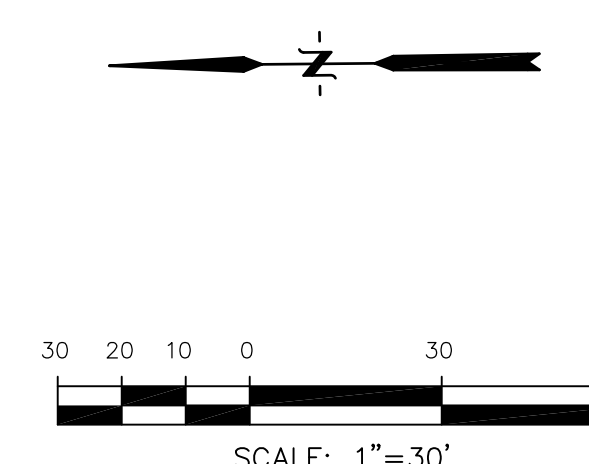
TOTAL SHEETS: 32

NOTES

1. STATIONING IS AT ROADWAY CENTERLINE.
2. WATERMAIN ELEVATIONS ARE TO TOP UNLESS NOTED OTHERWISE
3. ALL 8" & 12" WATERMAIN IS PVC, C900.
4. ALL WATERMAIN FITTINGS ARE MJ DIP
5. ALL WATERMAIN BENDS & TEES REQUIRE CTRB'S



KEY MAP



SCALES: HORIZ. 1"=30'
VERT. 1"=5'


CORE ENGINEERING GROUP
15004 1ST AVENUE S.
BURNING WOODS, CO 80906
PHONE: 719.570.1100
CONTACT: RICHARD L. SCHINDLER, P.E.
EMAIL: Rich@ceg1.com

DATE: _____
DESCRIPTION: _____
NO. _____

PREPARED FOR:
LORSON RANCH EAST
FILING NO. 4
LORSON BLVD. - LAMPREY DR.
COLORADO SPRINGS, COLORADO

DRAWN: RLS
DESIGNED: RLS
CHECKED: RLS

SANITARY / WATERMAIN
TRAPPE DRIVE
STA 0+00 TO 7+00



DATE:
JUNE 1, 2019

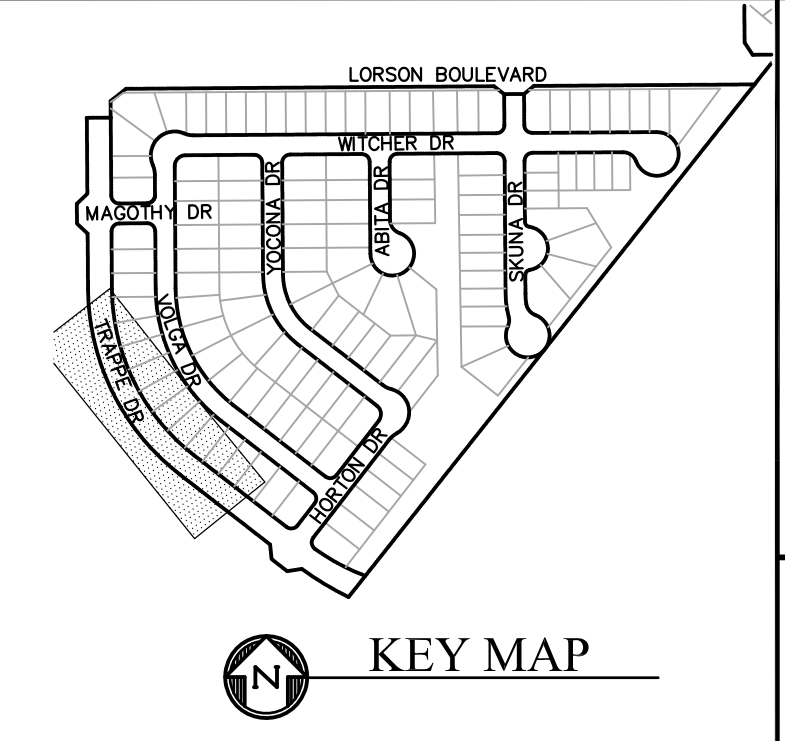
PROJECT NO.
100.048

SHEET NUMBER
C8.18

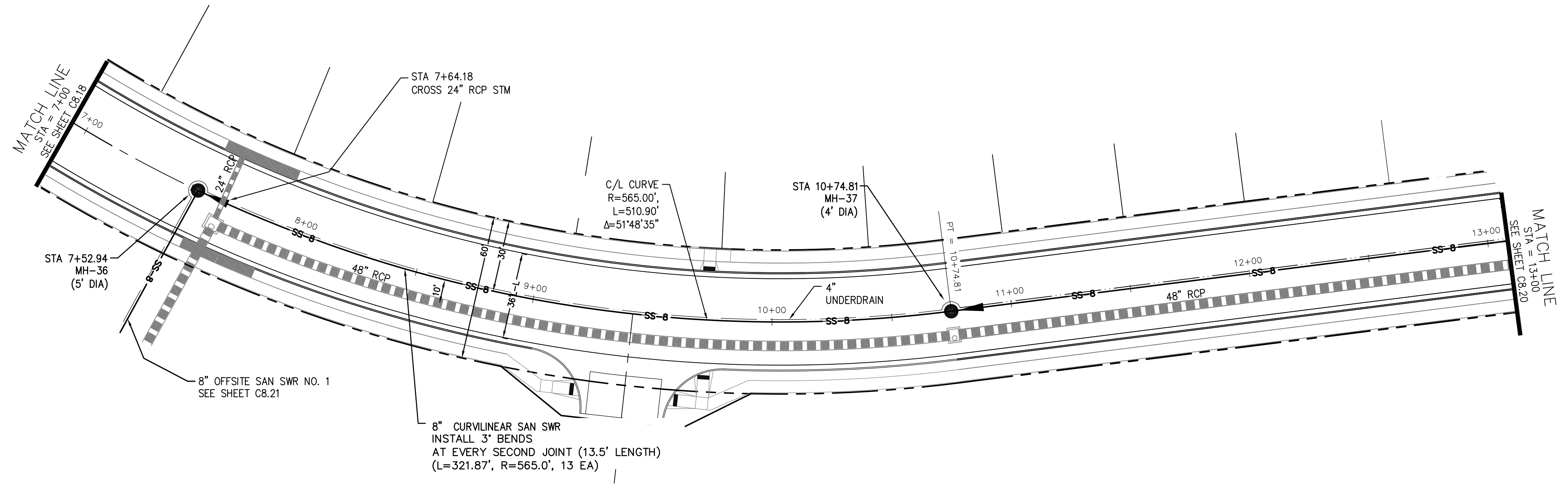
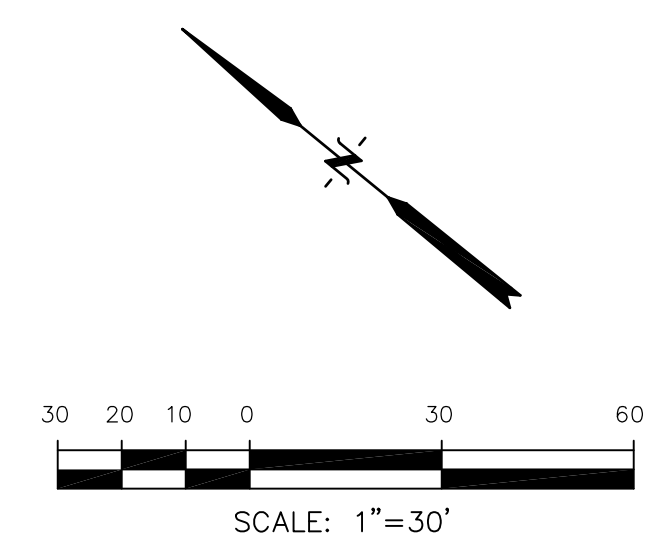
TOTAL SHEETS: 32

AS-BUILT
DATE: 09/18/2020

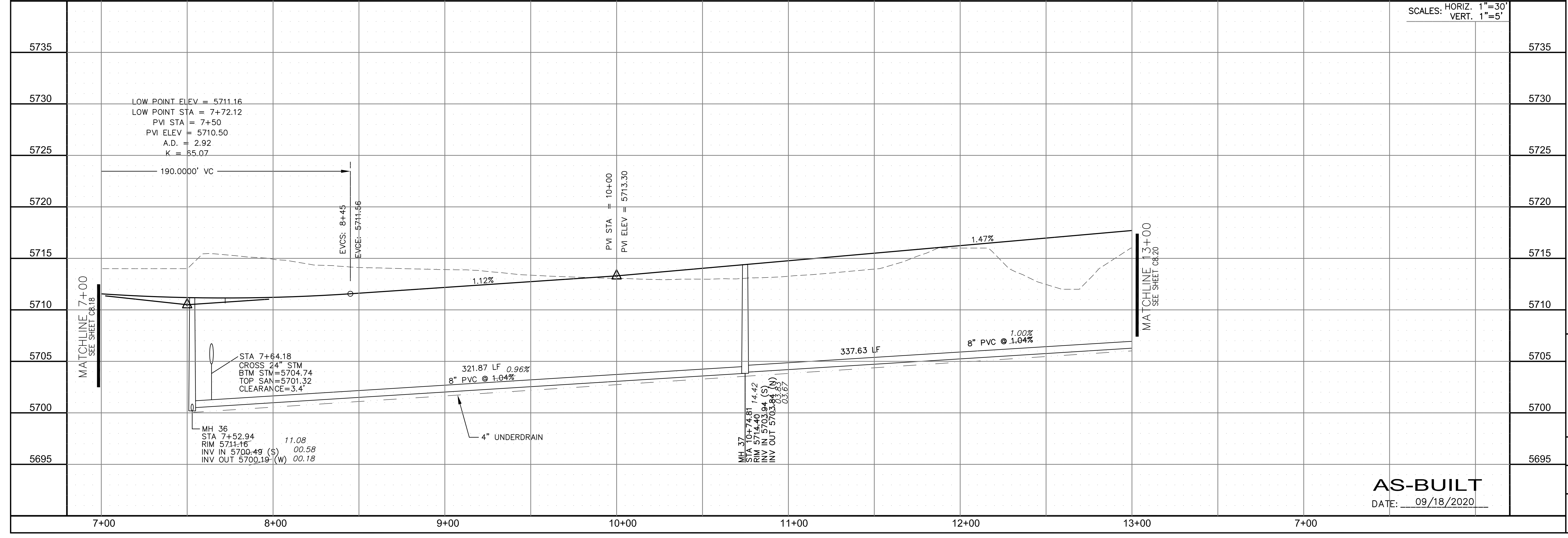
- NOTES**
1. STATIONING IS AT ROADWAY CENTERLINE.
 2. WATERMAIN ELEVATIONS ARE TO TOP UNLESS NOTED OTHERWISE.
 3. ALL 8" & 12" WATERMAIN IS PVC, C900.
 4. ALL WATERMAIN FITTINGS ARE MJ DIP
 5. ALL WATERMAIN BENDS & TEES REQUIRE CTRB'S



KEY MAP



TRAPPE DRIVE



SCALES: HORIZ. 1"=30'
VERT. 1"=5'

CORE ENGINEERING GROUP
15004 1ST AVENUE S.
BIRCH CREEK, CO 80150
PH: 303.479.5700
CONTACT: RICHARD L. SCHINDLER, P.E.
EMAIL: Rich@ceg1.com

DATE: _____
DESCRIPTION: _____
NO: _____
PROJECT: **LORSON RANCH EAST**
FILING NO. 4
LORSON BLVD. - LAMPREY DR.
COLORADO SPRINGS, COLORADO
CONTACT: JEFF MARK

DRAWN: RLS
DESIGNED: RLS
CHECKED: RLS

SANITARY / WATERMAIN
TRAPPE DRIVE
STA 7+00 TO 13+00



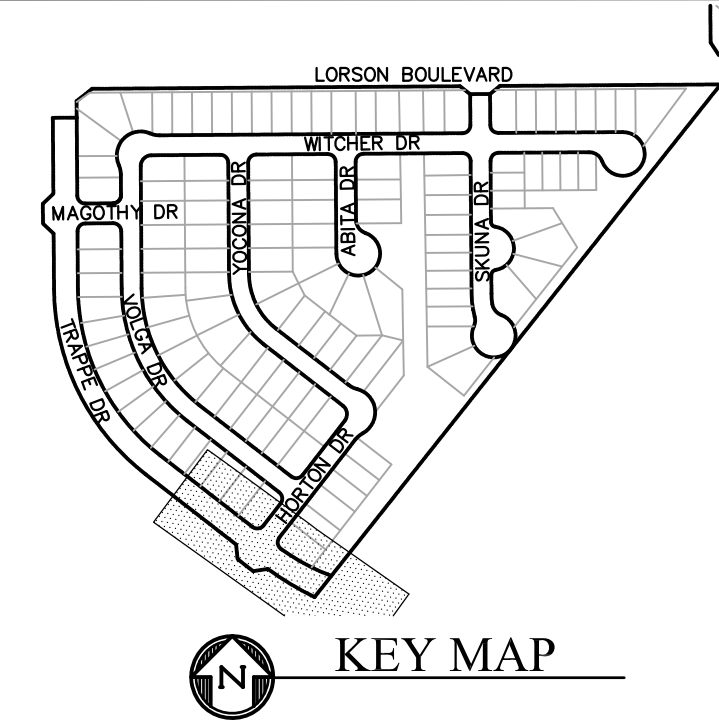
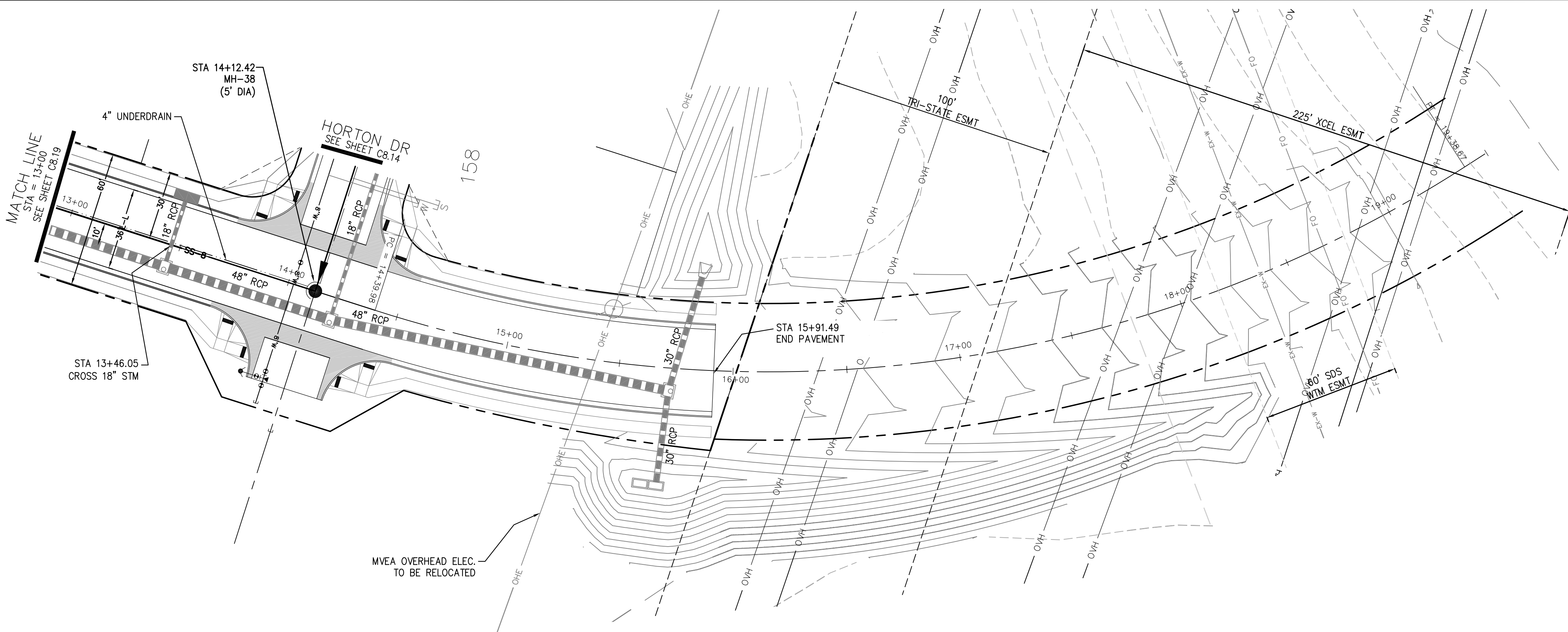
DATE: **JUNE 1, 2019**

PROJECT NO. **100.048**

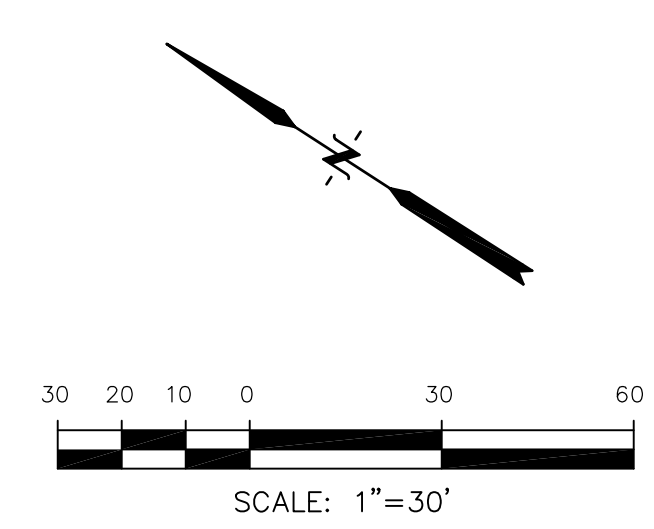
SHEET NUMBER **C8.19**

TOTAL SHEETS: 32

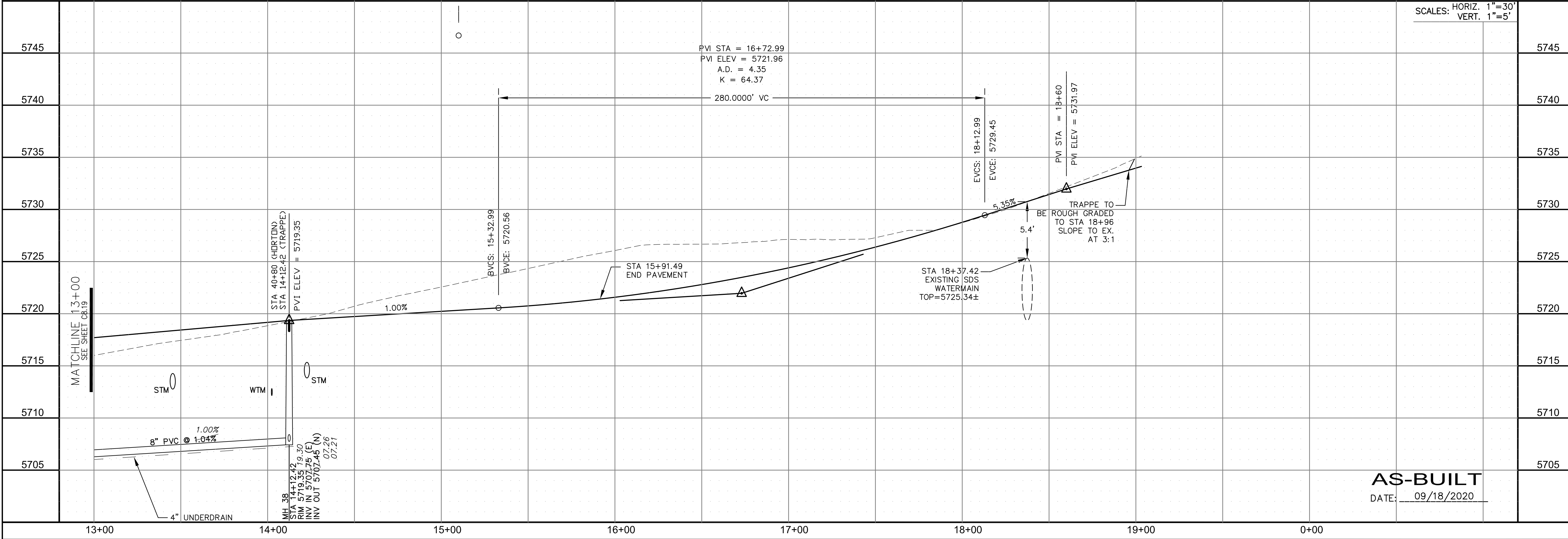
AS-BUILT
DATE: 09/18/2020



- NOTES**
1. STATIONING IS AT ROADWAY CENTERLINE.
 2. WATERMAIN ELEVATIONS ARE TO TOP UNLESS NOTED OTHERWISE
 3. ALL 8" & 12" WATERMAIN IS PVC, C900.
 4. ALL WATERMAIN FITTINGS ARE MJ' DIP
 5. ALL WATERMAIN BENDS & TEES REQUIRE CTRB'S



TRAPPE DRIVE



SCALES: HORIZ. 1"=30'
VERT. 1"=5'

CORE ENGINEERING GROUP
15004 1ST AVENUE S.
BURNING WOODS, CO 80906
PHONE: 719.570.1100
CONTACT: RICHARD L. SCHINDLER, P.E.
EMAIL: Rich@ceg1.com

DATE: _____
DESCRIPTION: _____
NO. _____

PREPARED FOR:
LORSON, LLC
212 N. WAHSATCH AVE, SUITE 301
COLORADO SPRINGS, COLORADO 80903
(719) 635-3200
CONTACT: JEFF MARK

PROJECT:
LORSON RANCH EAST
FILING NO. 4
LORSON BLVD. - LAMPREY DR.
COLORADO SPRINGS, COLORADO

DRAWN: RLS
DESIGNED: RLS
CHECKED: RLS

SANITARY / WATERMAIN
TRAPPE DRIVE
STA 13+00 TO 16+00



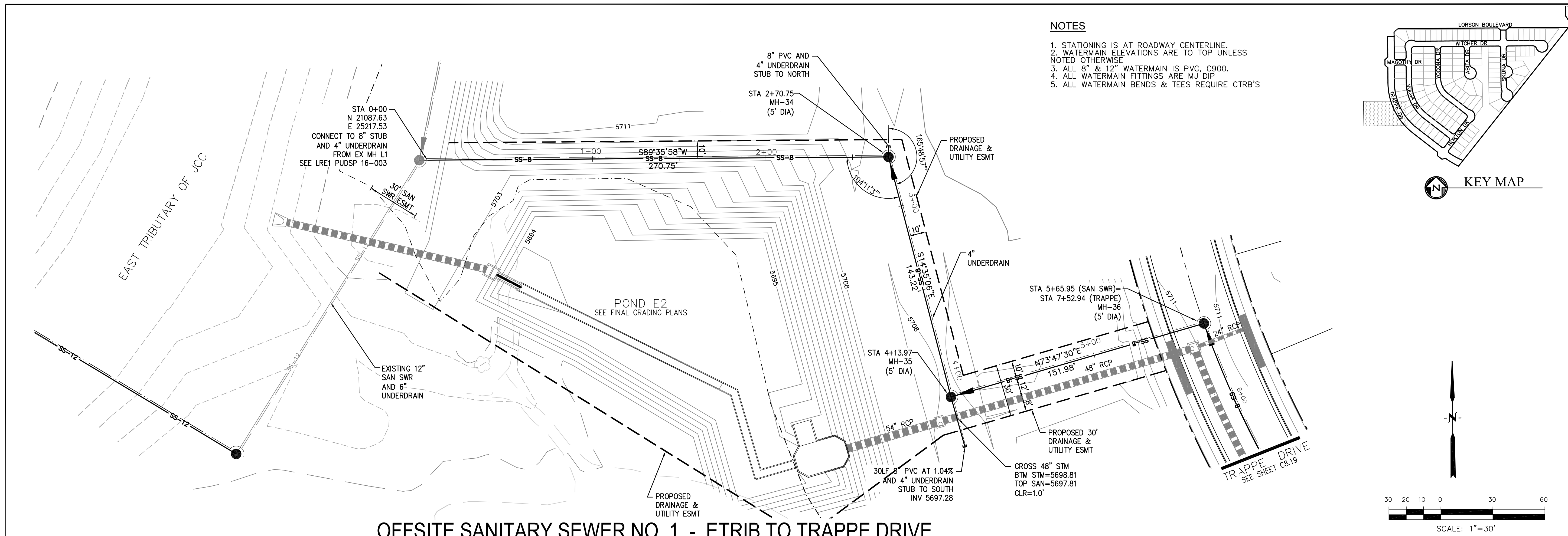
DATE:
JUNE 1, 2019

PROJECT NO.
100.048

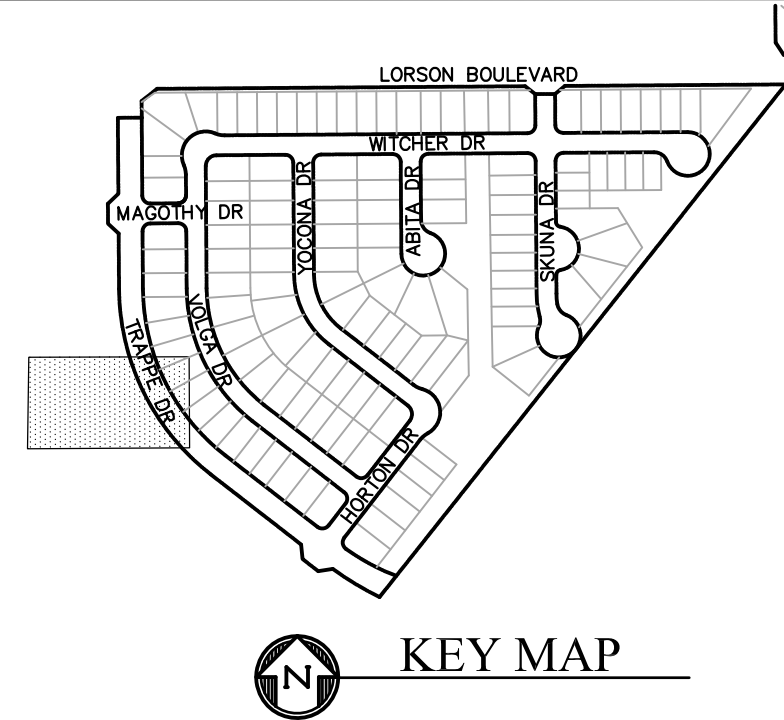
SHEET NUMBER
C8.20

TOTAL SHEETS: 32

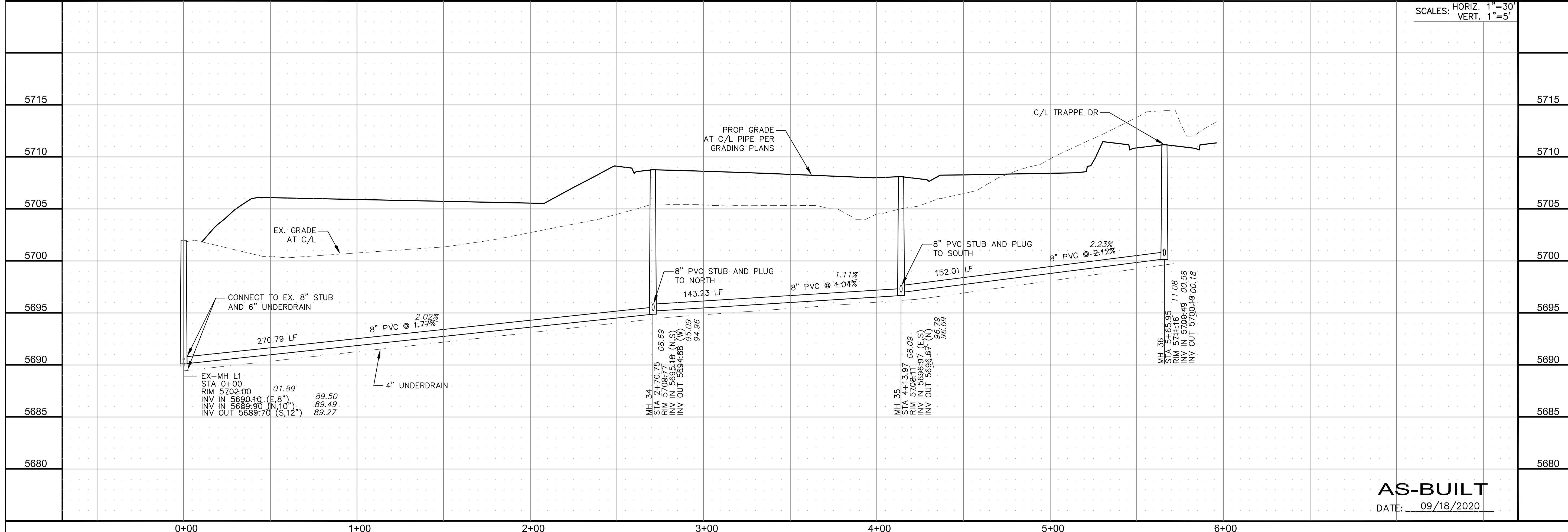
AS-BUILT
DATE: 09/18/2020



- NOTES**
1. STATIONING IS AT ROADWAY CENTERLINE.
 2. WATERMAIN ELEVATIONS ARE TO TOP UNLESS NOTED OTHERWISE
 3. ALL 8" & 12" WATERMAIN IS PVC, C900.
 4. ALL WATERMAIN FITTINGS ARE MJ DIP
 5. ALL WATERMAIN BENDS & TEES REQUIRE CTRB'S



OFFSITE SANITARY SEWER NO. 1 - ETRIB TO TRAPPE DRIVE



SCALES: HORIZ. 1"=30'
VERT. 1"=5'

CORE ENGINEERING GROUP
15004 1ST AVENUE S.
DENVER, CO 80202
PHONE: 303.750.1100
CONTACT: RICHARD L. SCHINDLER, P.E.
EMAIL: Rich@cegi.com


DATE: _____
DESCRIPTION: _____
NO: _____

PROJECT: **LORSON RANCH EAST**
FILING NO. 4
LORSON BLVD. - LAMPREY DR.
COLORADO SPRINGS, COLORADO

PREPARED FOR: **LORSON, LLC**
212 N. WAHSATCH AVE., SUITE 301
COLORADO SPRINGS, COLORADO 80903
CONTACT: RICHARD L. SCHINDLER, P.E.
EMAIL: Rich@cegi.com

DRAWN: RLS
DESIGNED: RLS
CHECKED: RLS

OFFSITE SANITARY SEWER NO. 1
ETRIB TO TRAPPE DRIVE
STA 0+00 TO 5+66



DATE: **JUNE 1, 2019**

PROJECT NO. **100.048**

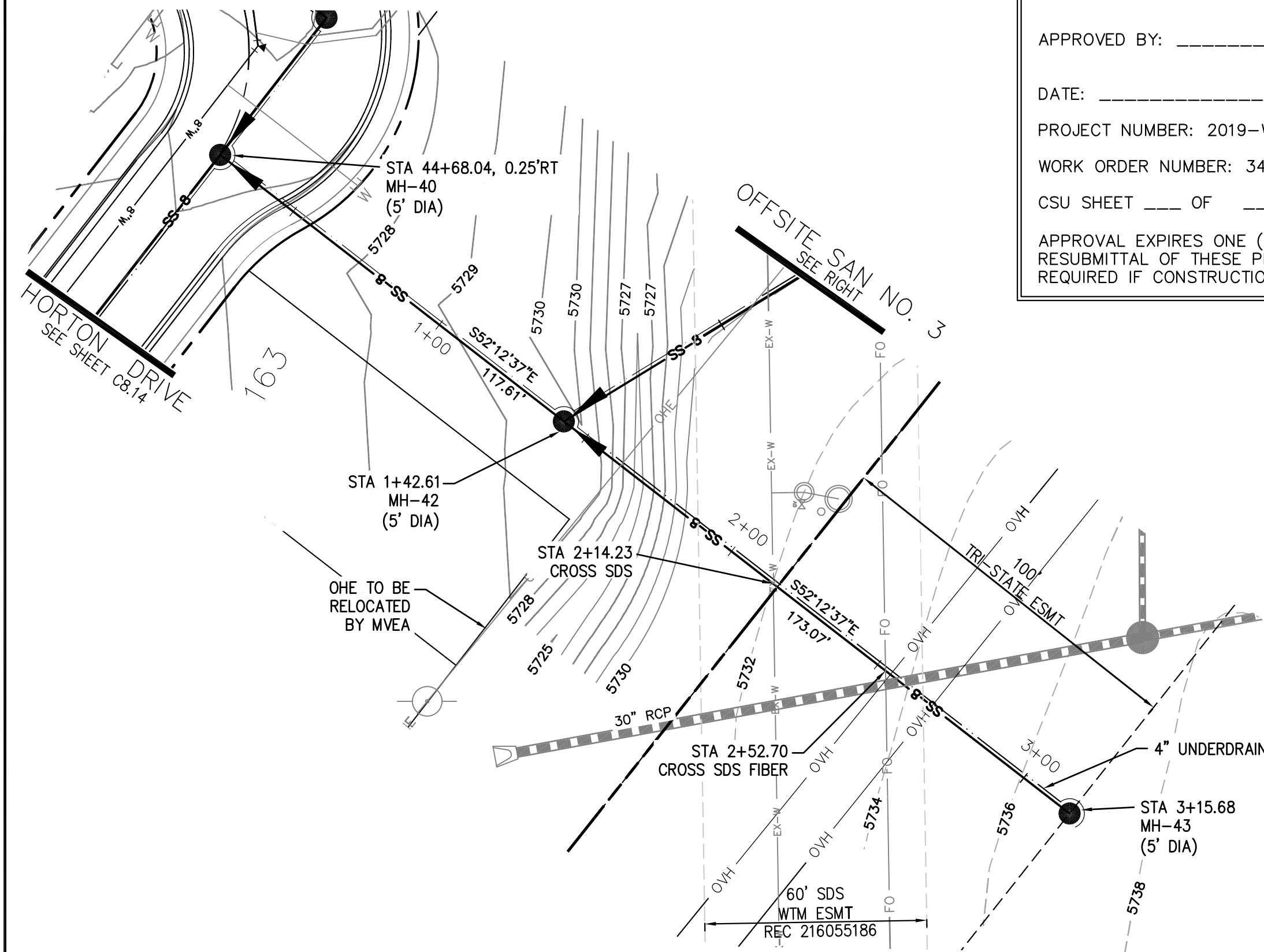
SHEET NUMBER **C8.21**

TOTAL SHEETS: 32

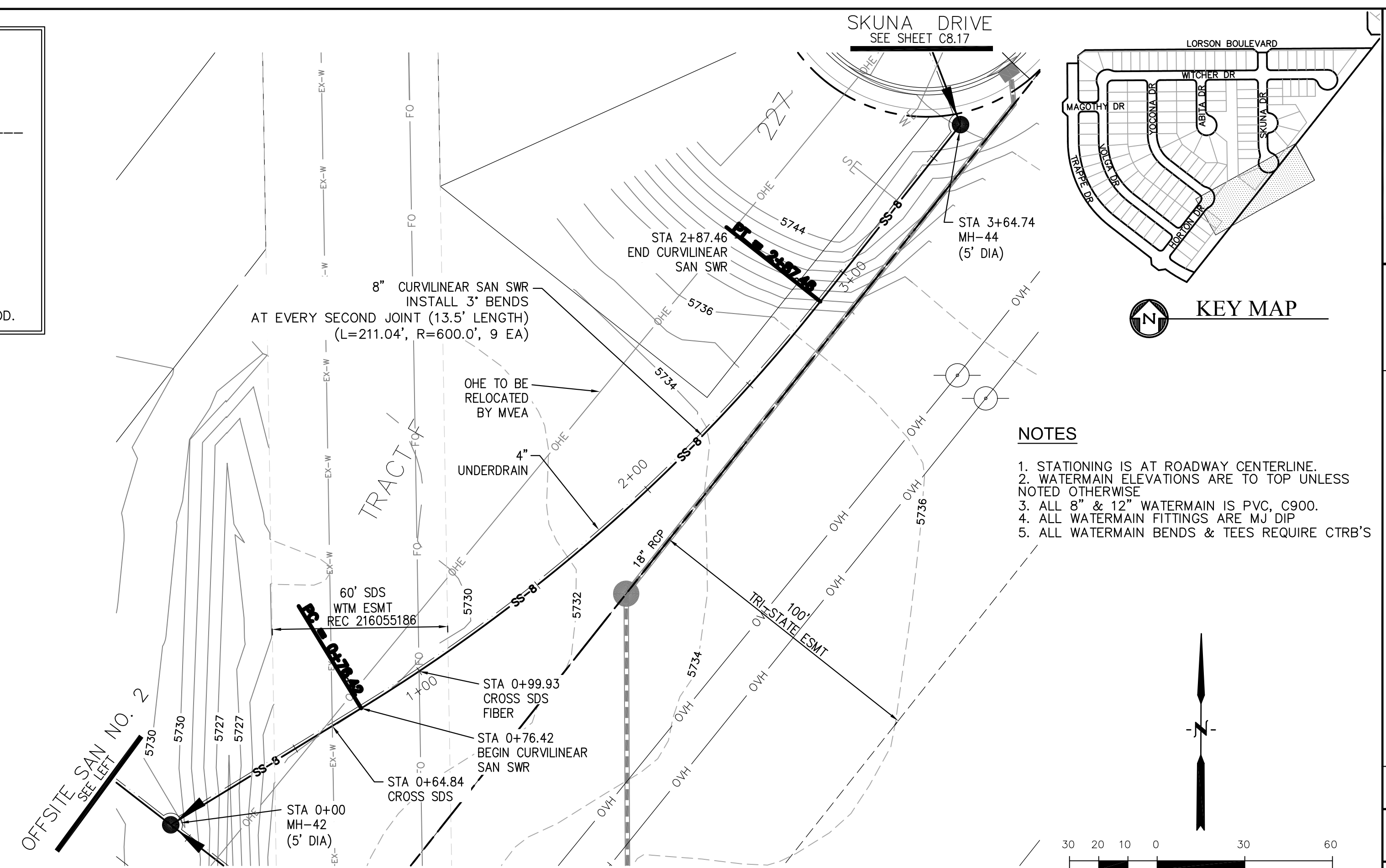
AS-BUILT
DATE: 09/18/2020

**COLORADO SPRINGS UTILITIES
WATER PLAN DESIGN APPROVAL**

APPROVED BY: _____
 DATE: _____
 PROJECT NUMBER: 2019-W117
 WORK ORDER NUMBER: 3469357
 CSU SHEET ____ OF ____
 APPROVAL EXPIRES ONE (1) YEAR FROM THE DATE ABOVE AND
 RESUBMITTAL OF THESE PLANS FOR REVIEW AND APPROVAL IS
 REQUIRED IF CONSTRUCTION DOES NOT BEGIN DURING THIS PERIOD.

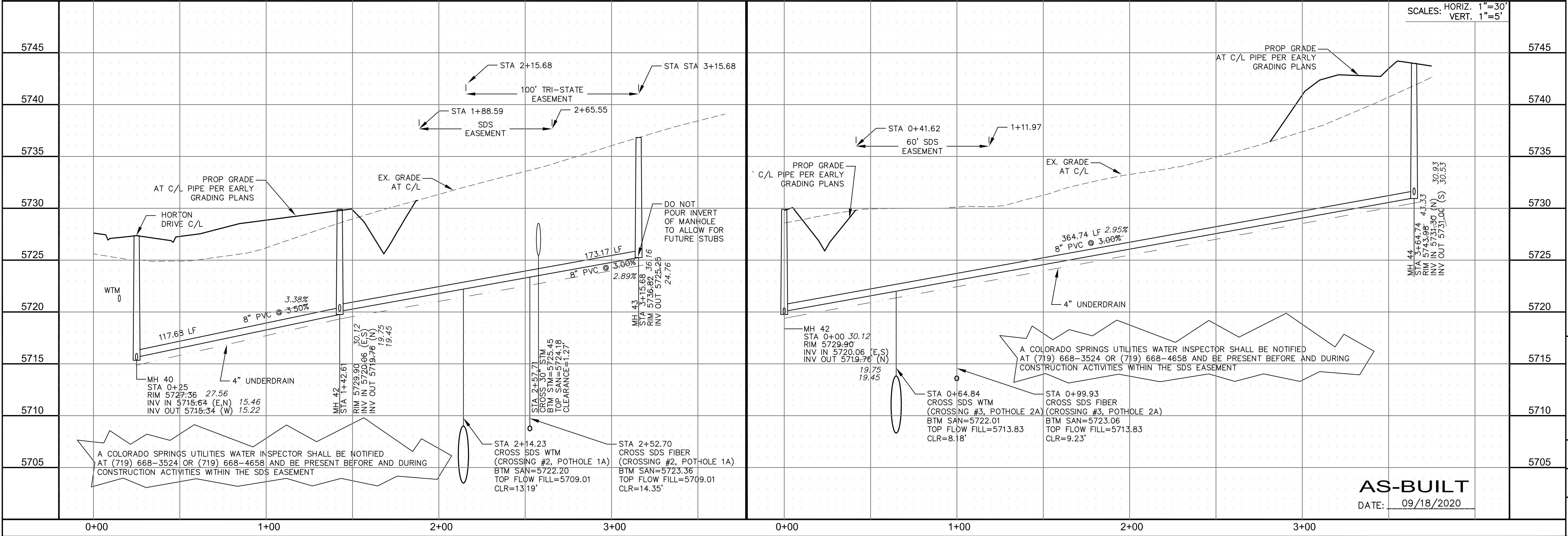


OFFSITE SANITARY SEWER NO. 2 - HORTON DR



OFFSITE SANITARY SEWER NO. 3 - SKUNA DR

- NOTES**
1. STATIONING IS AT ROADWAY CENTERLINE.
 2. WATERMAIN ELEVATIONS ARE TO TOP UNLESS NOTED OTHERWISE
 3. ALL 8" & 12" WATERMAIN IS PVC, C900.
 4. ALL WATERMAIN FITTINGS ARE MJ DIP
 5. ALL WATERMAIN BENDS & TEES REQUIRE CTRB'S



AS-BUILT
 DATE: 09/18/2020

CORE ENGINEERING GROUP
 15004 1ST AVENUE S.
 BLDG 100, SUITE 301
 COLORADO SPRINGS, CO 80903
 CONTACT: RICHARD L. SCHINDLER, P.E.
 EMAIL: Rich@ceg1.com

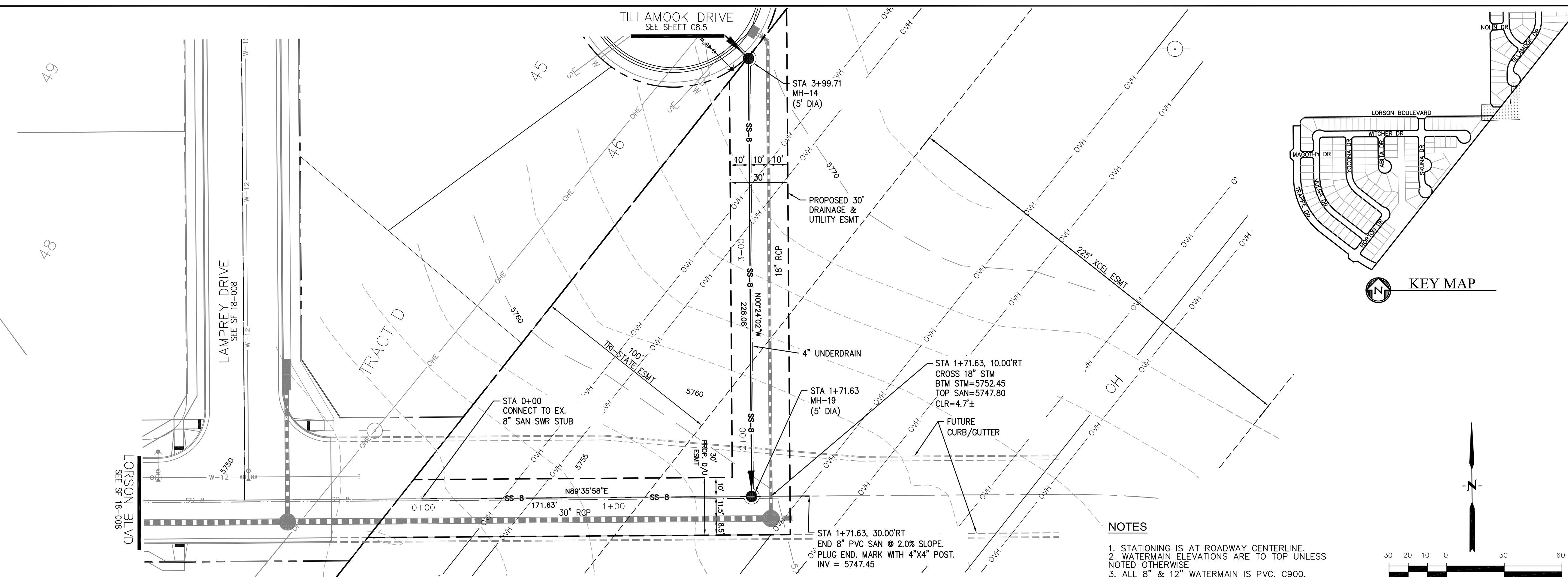
DATE: _____
 NO. _____
 DESCRIPTION: _____

PREPARED FOR:
LORSON RANCH EAST
 FILING NO. 4
 LORSON BLVD. - LAMPREY DR
 COLORADO SPRINGS, COLORADO

DRAWN: RLS
 DESIGNED: RLS
 CHECKED: RLS

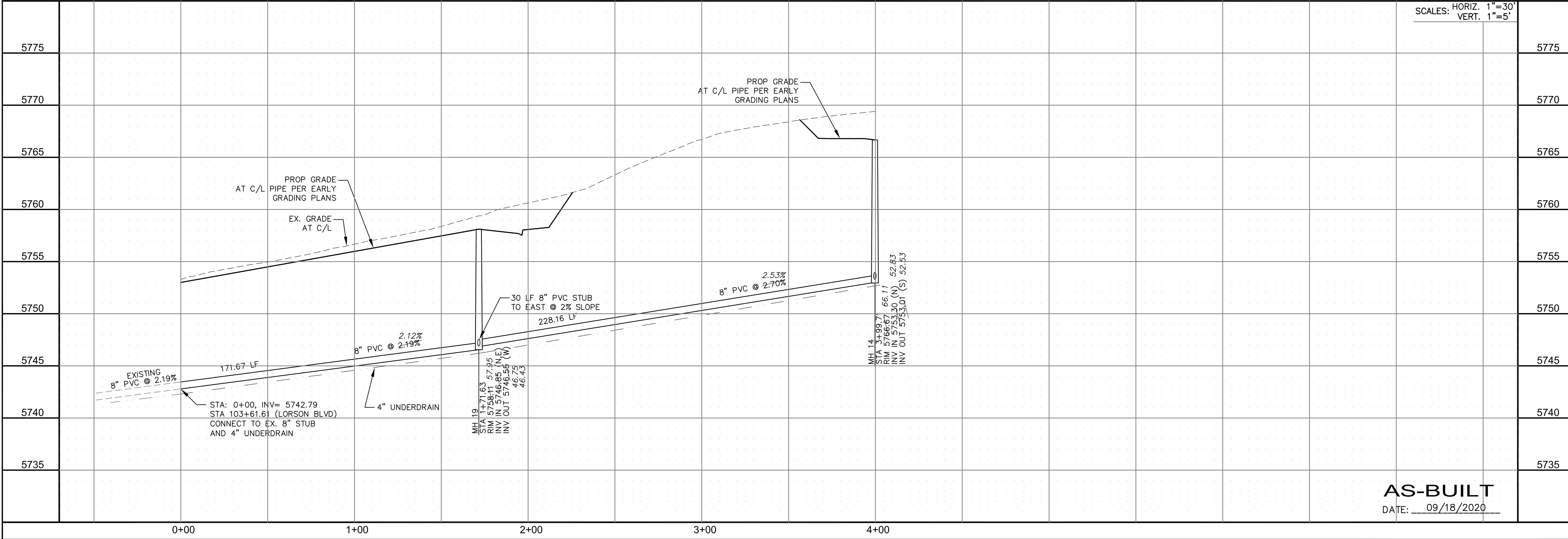
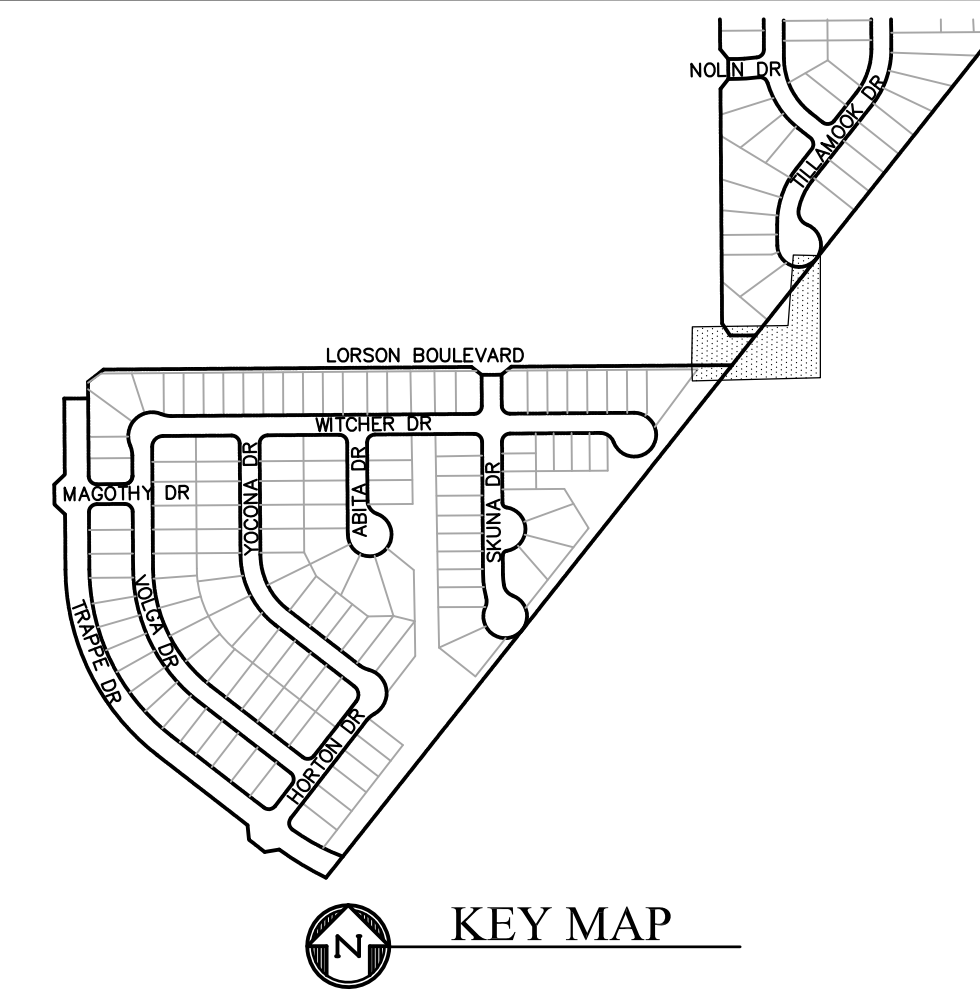
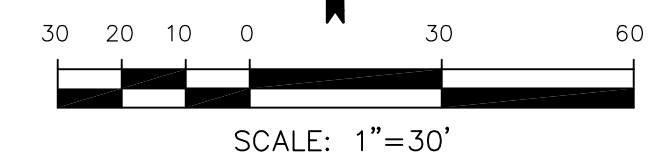
**OFFSITE SANITARY SEWER NO. 2 & 3
 HORTON DR & SKUNA DR**

DATE: JUNE 1, 2019
 PROJECT NO. 100.048
 SHEET NUMBER C8.22
 TOTAL SHEETS: 32



OFFSITE SANITARY SEWER NO. 4 - LORSON BLVD TO TILLAMOOK DR

- NOTES**
1. STATIONING IS AT ROADWAY CENTERLINE.
 2. WATERMAIN ELEVATIONS ARE TO TOP UNLESS NOTED OTHERWISE.
 3. ALL 8" & 12" WATERMAIN IS PVC, C900.
 4. ALL WATERMAIN FITTINGS ARE MJ DIP.
 5. ALL WATERMAIN BENDS & TEES REQUIRE CTRB'S



SCALES: HORIZ. 1"=30'
VERT. 1"=5'

CORE ENGINEERING GROUP
15004 1ST AVENUE S.
BURNING WOODS, CO 80016
PHONE: 719.570.1100
CONTACT: RICHARD L. SCHINDLER, P.E.
EMAIL: Rich@ceg1.com

DATE: _____
DESCRIPTION: _____
NO. _____

PREPARED FOR:
LORSON, LLC
212 N. WAHSATCH AVE., SUITE 301
COLORADO SPRINGS, COLORADO 80903
CONTACT: JEFF MARK

PROJECT:
LORSON RANCH EAST
FILING NO. 4
LORSON BLVD - LAMPREY DR
COLORADO SPRINGS, COLORADO

DRAWN: RLS
DESIGNED: RLS
CHECKED: RLS

OFFSITE SANITARY SEWER NO. 4
LORSON BLVD TO TILLAMOOK DR
STA 0+00 TO 4+00



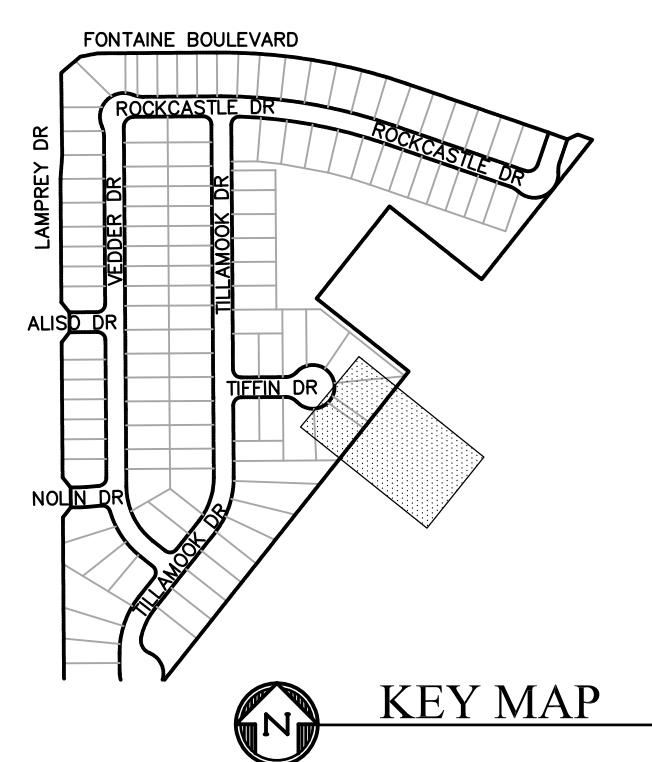
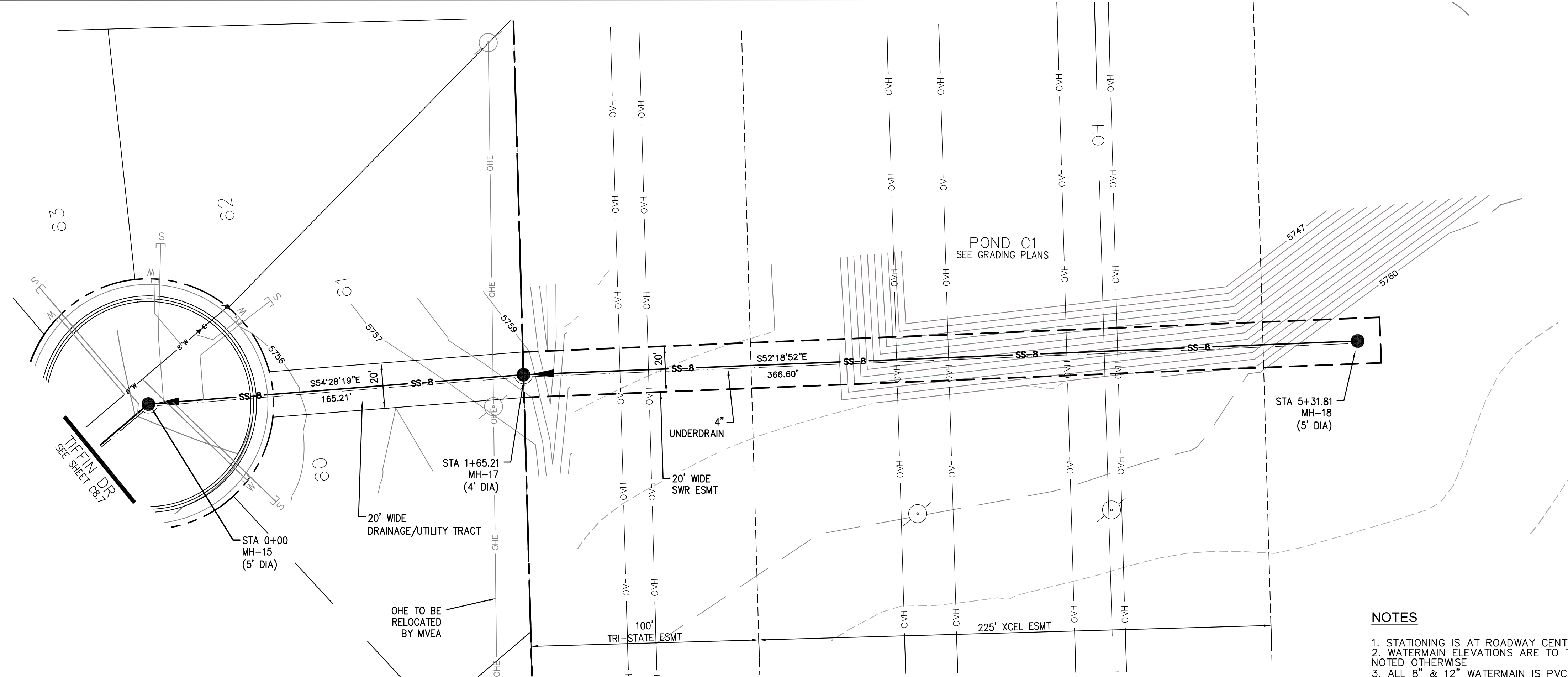
DATE:
JUNE 1, 2019

PROJECT NO.
100.048

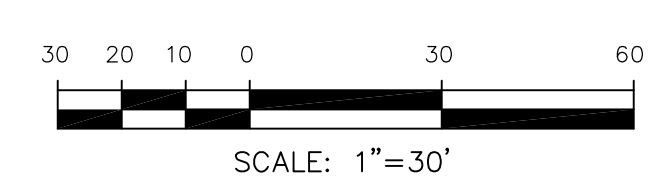
SHEET NUMBER
C8.23

TOTAL SHEETS: 32

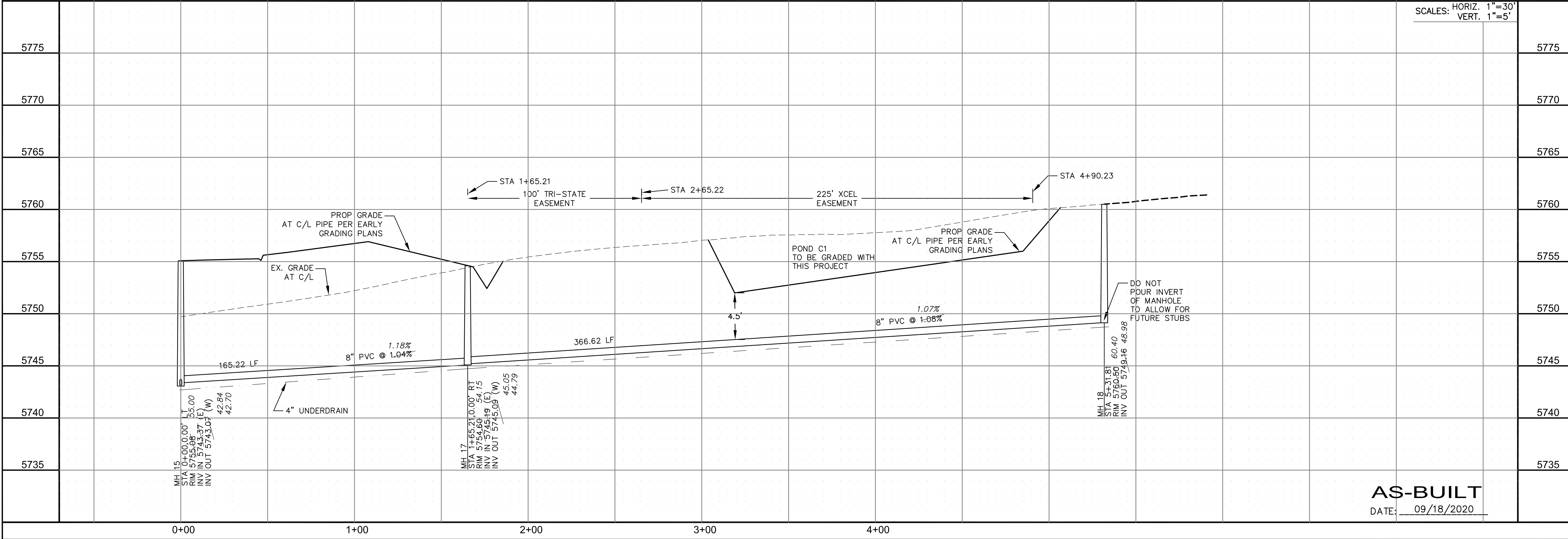
AS-BUILT
DATE: 09/18/2020



- NOTES**
1. STATIONING IS AT ROADWAY CENTERLINE.
 2. WATERMAIN ELEVATIONS ARE TO TOP UNLESS NOTED OTHERWISE.
 3. ALL 8" & 12" WATERMAIN IS PVC, C900.
 4. ALL WATERMAIN FITTINGS ARE MJ DIP.
 5. ALL WATERMAIN BENDS & TEES REQUIRE CTRB'S



OFFSITE SANITARY SEWER NO. 5 - TIFFIN DR



CORE ENGINEERING GROUP
 15004 1ST AVENUE S.
 BLDG 700, SUITE 5506
 BOULDER, CO 80501
 CONTACT: RICHARD L. SCHINDLER, P.E.
 EMAIL: Rich@cegi.com

DATE: _____
 NO. _____
 DESCRIPTION: _____
 PREPARED FOR: **LORSON, LLC**
 212 N. WAHSATCH AVE., SUITE 301
 COLORADO SPRINGS, COLORADO 80903
 PROJECT: **LORSON RANCH EAST**
FILING NO. 4
 LORSON BLVD. - LAMPREY DR.
 COLORADO SPRINGS, COLORADO
 CONTACT: JEFF MARK

DRAWN: RLS
 DESIGNED: RLS
 CHECKED: RLS

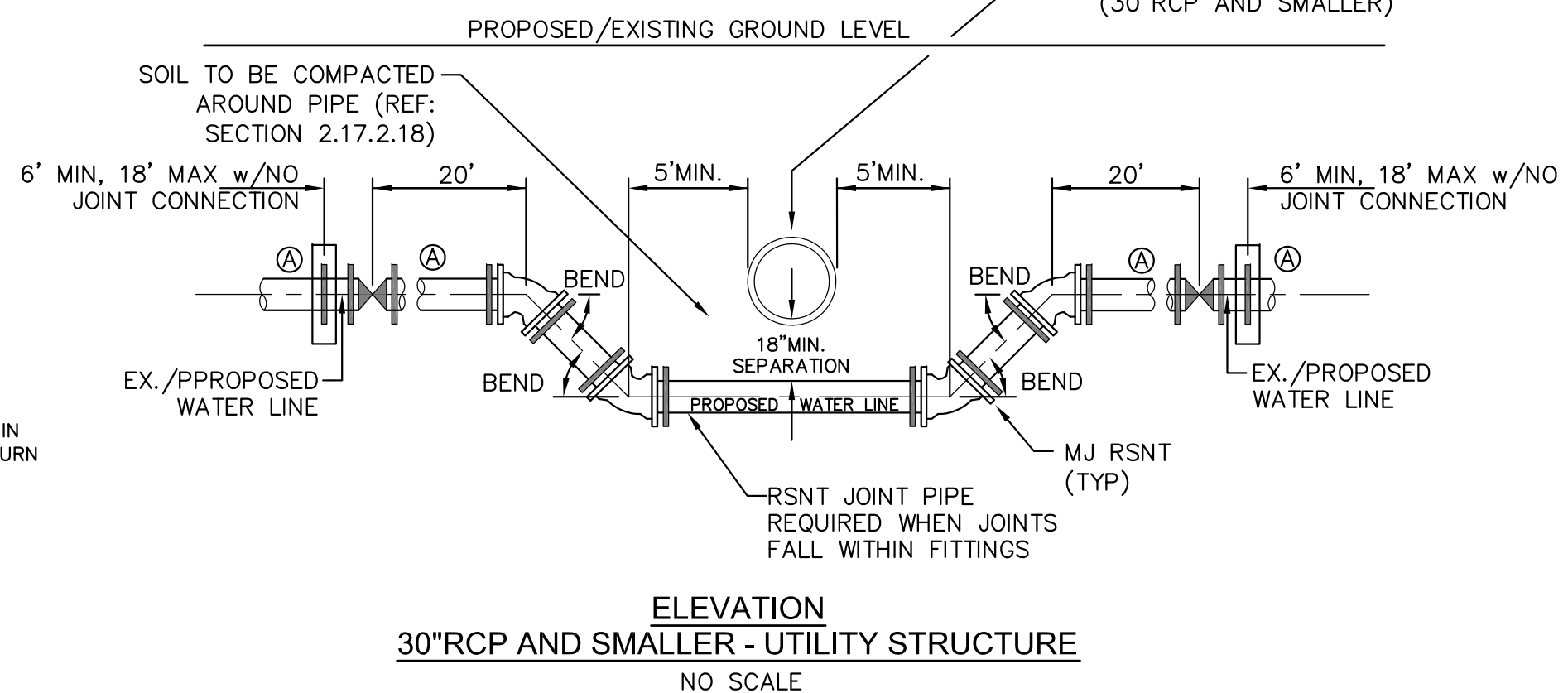
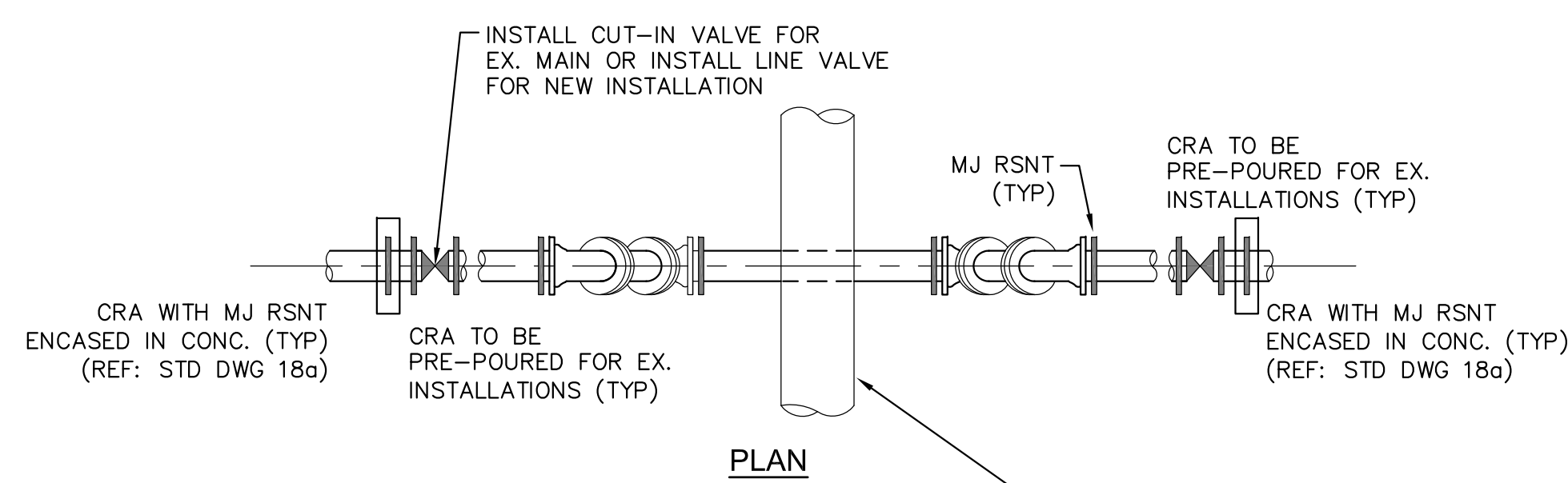
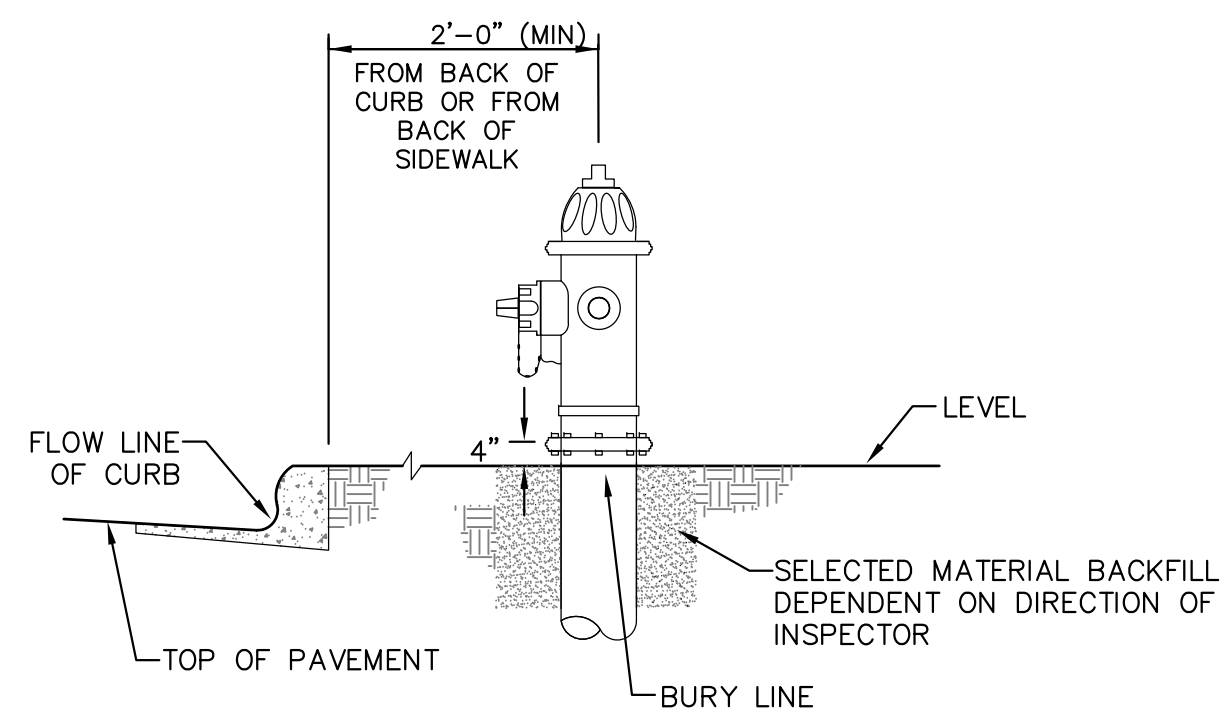
OFFSITE SANITARY SEWER NO. 5
TIFFIN DRIVE
STA 0+00 TO 4+00



DATE: **JUNE 1, 2019**

AS-BUILT
 DATE: 09/18/2020

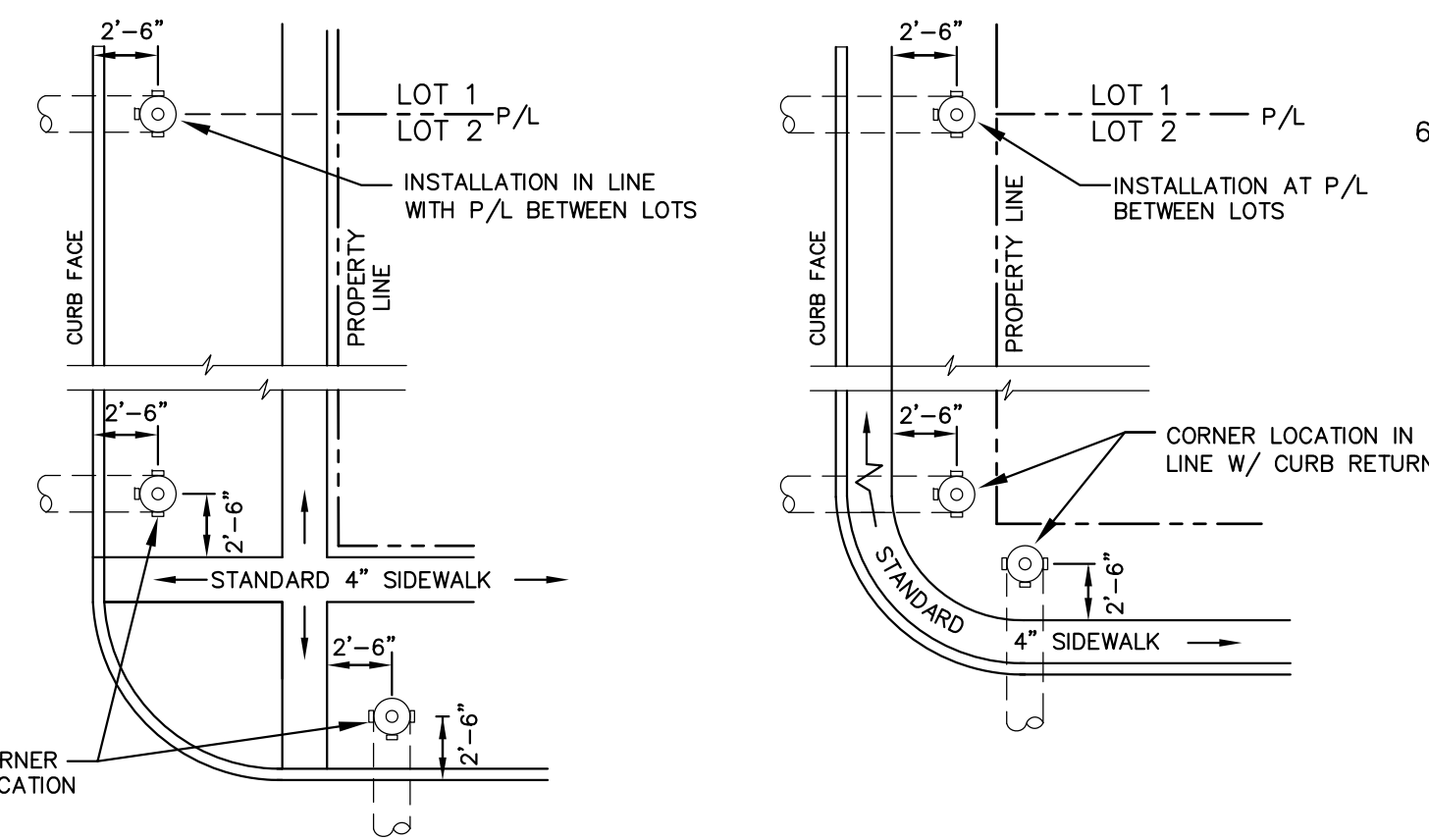
PROJECT NO. **100.048**
 SHEET NUMBER **C8.24**
 TOTAL SHEETS: 32



GENERAL NOTES

1. D.I.P. PIPE REQUIRED IN LOWERINGS (AT THE DISCRETION OF THE WRD/INSPECTOR PVC PIPE MAYBE APPROVED).
2. (A) LOWERINGS TO BE CATHODIC PROTECTED UNDER THE DIRECTION OF THE WRD INSPECTOR. (17 lb).
3. ALL FITTINGS SHALL HAVE MJ RSNTS. SEE DRAWINGS NO. 27, 28 & SECTION 5.14 OF THE WRD SPECIFICATIONS.
4. EXAMPLE CAN VARY DUE TO SITE CONDITIONS AND INSPECTOR'S DIRECTION'S.

LOWERING DETAIL WITH MJ RSNT FITTINGS AND RSNT JOINT PIPE (w/APPROVAL OF W.R.D.) (PER CSU STANDARD # 20a) NO SCALE



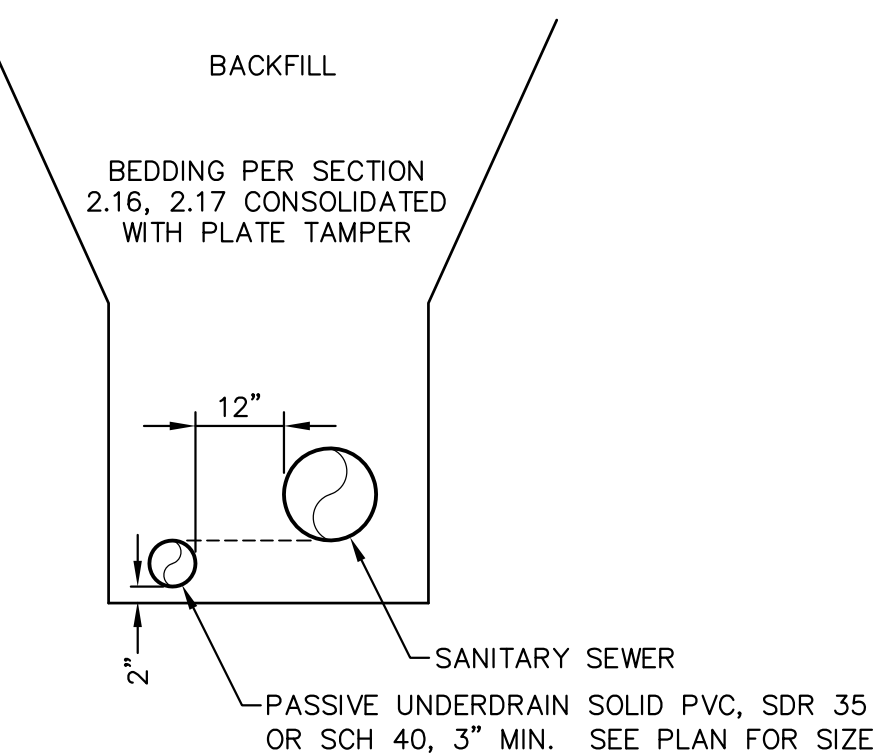
DETACHED SIDEWALK LOCATION NO SCALE

NOTE
ALL HYDRANTS SHALL BE GUARDIAN K-81D OR AVK SERIES 2700.

NOTES

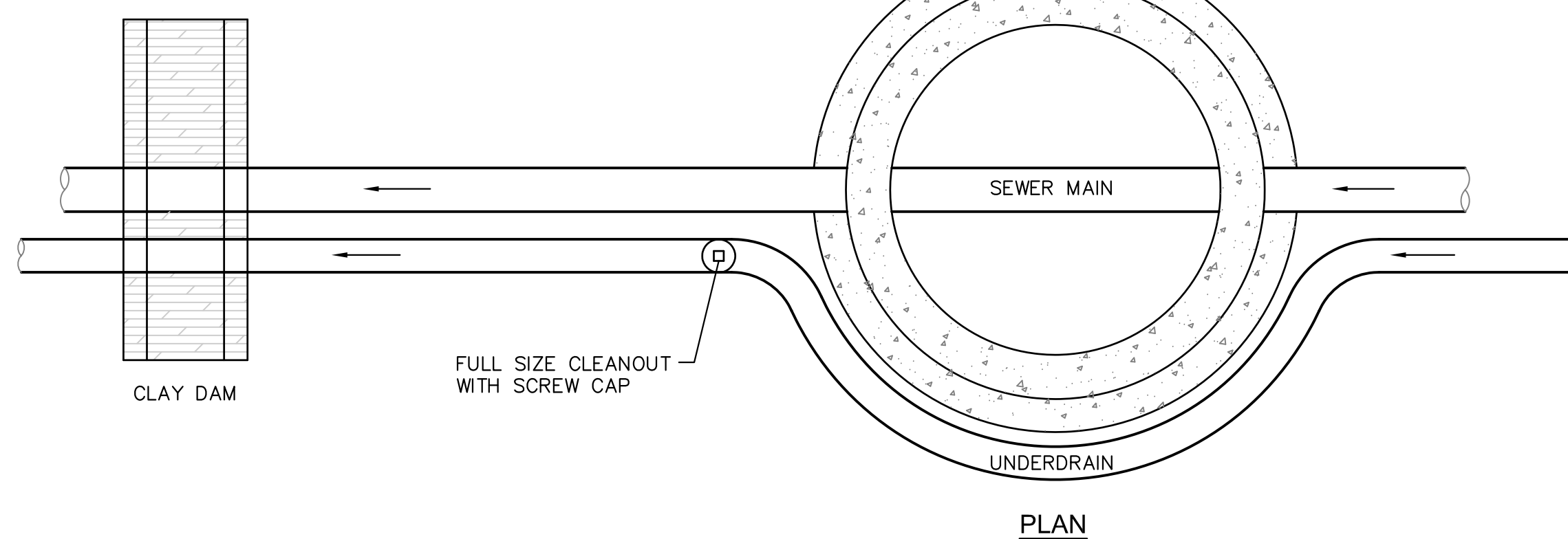
1. HYDRANT NOZZLE SHALL BE POSITIONED AT RIGHT ANGLES TO CURB. IF NO CURB OR SIDEWALK EXIST, NOZZLE SHALL BE PLACED AT RIGHT ANGLE TO STREET OR ALLEY.
2. HYDRANTS WILL BE PLACED A MINIMUM OF 5.0 FEET FROM ANY UTILITY OR DRAINAGE STRUCTURE (TO BE CO-ORDINATED WITH JOINT TRENCH INSTALLATION)
3. ANY HYDRANT BEING INSTALLED WITH CONDITIONS OTHER THAN THOSE MENTIONED AND/OR DETAILED BELOW WILL REQUIRE SIGNED APPROVAL FROM SECURITY FIRE PROTECTION DISTRICT.

FIRE HYDRANT LOCATIONS NO SCALE

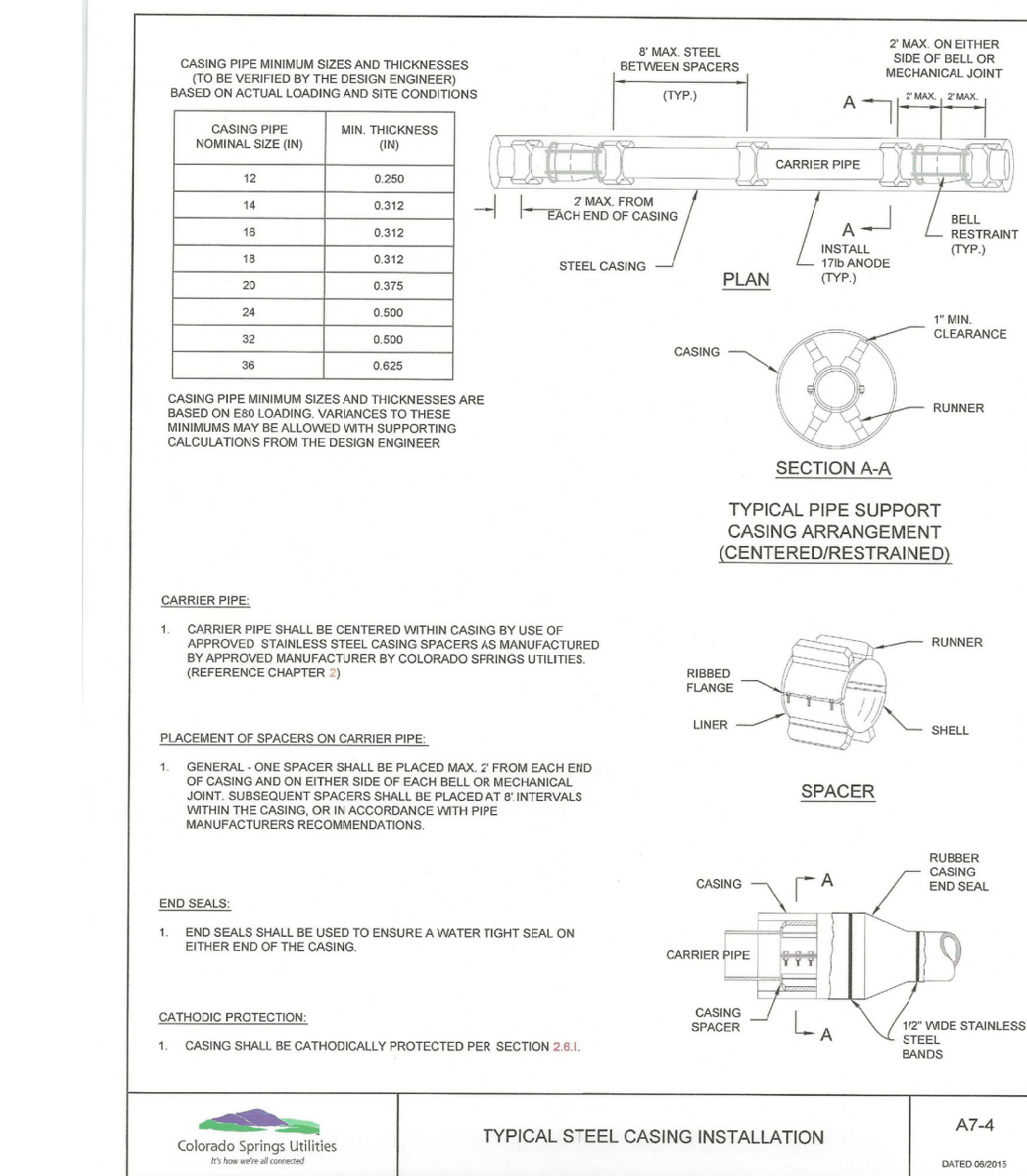


SANITARY SEWER PASSIVE UNDERDRAIN DETAIL (PER CSU STANDARD # WW-11A) NO SCALE

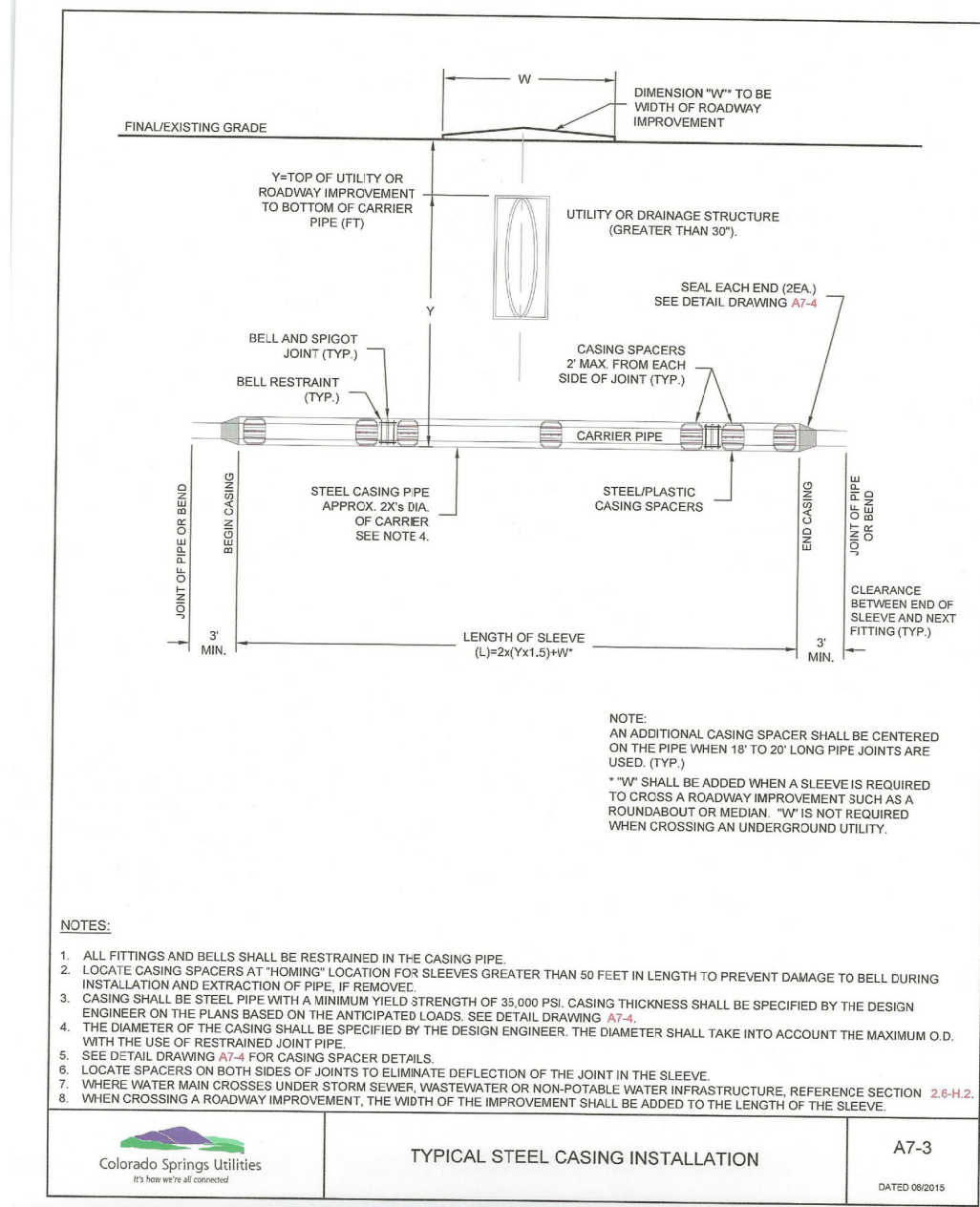
NOTE:
POINT OF DISCHARGE TO PUBLIC SYSTEM IS REQUIRED. UNDERDRAIN CONNECTIONS SHALL BE 3\"/>



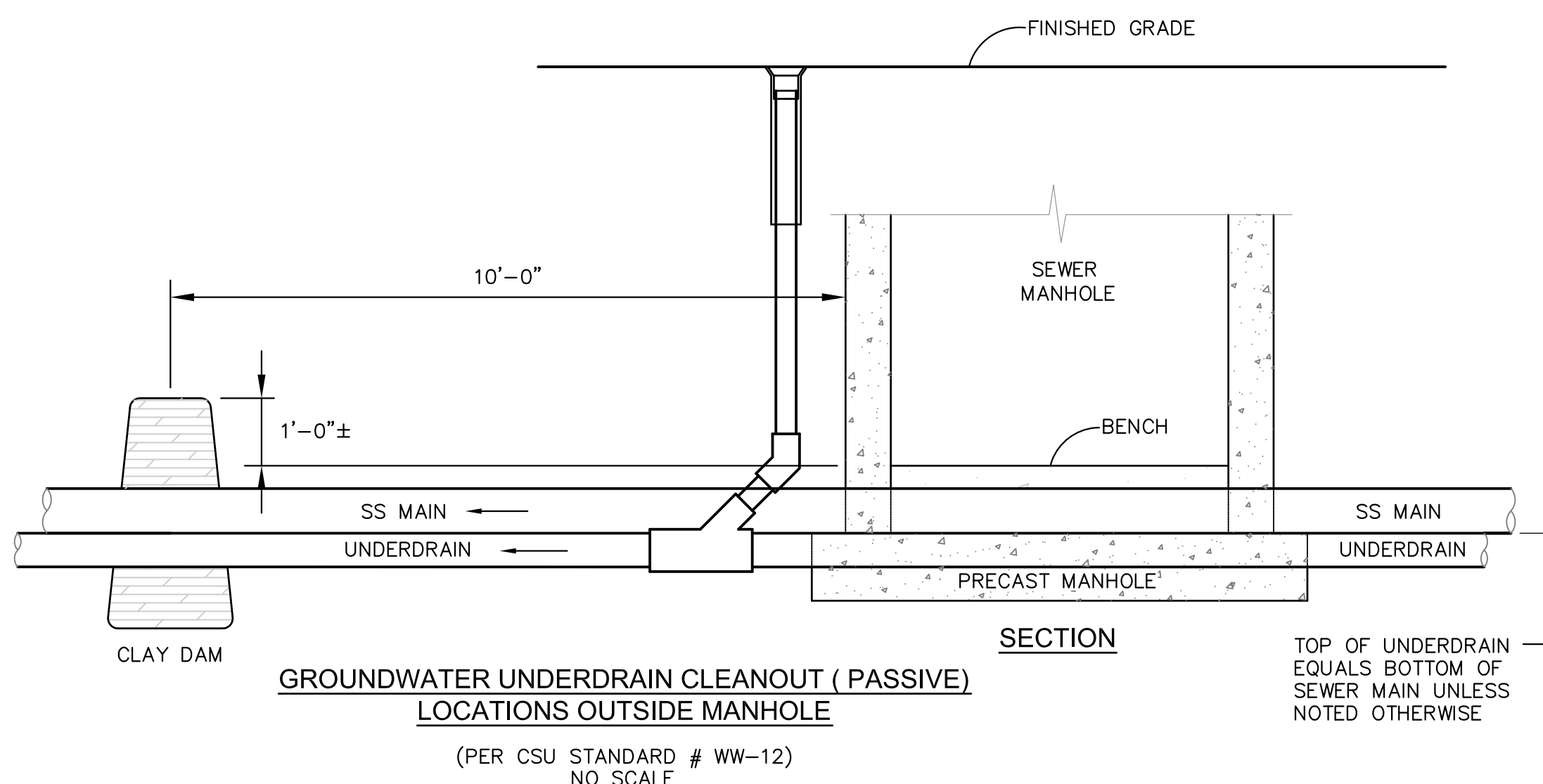
PLAN



TYPICAL STEEL CASING INSTALLATION A7-4



TYPICAL STEEL CASING INSTALLATION A7-3



GROUNDWATER UNDERDRAIN CLEANOUT (PASSIVE) LOCATIONS OUTSIDE MANHOLE

(PER CSU STANDARD # WW-12) NO SCALE

CORE ENGINEERING GROUP
15004 1ST AVENUE S.
BURNSVILLE, MN 55306
PH: 718.970.1100
CONTACT: RICHARD L. SCHINDLER, P.E.
EMAIL: rich@cegi.com

DATE: _____
DESCRIPTION: _____
NO: _____
PREPARED FOR: **LORSON, LLC**
LORSON RANCH EAST
FILING NO. 4
212 N. WAHSAATCH AVE, SUITE 301
COLORADO SPRINGS, COLORADO 80903
CONTACT: JEFF MARK

DRAWN: RLS
DESIGNED: RLS
CHECKED: RLS

WATER/SEWER DETAILS



DATE: JUNE 1, 2019
PROJECT NO: 100.048
SHEET NUMBER: C12.1
TOTAL SHEETS: 32