

STATE OF COLORADO

OFFICE OF THE STATE ENGINEER

Division of Water Resources
Department of Natural Resources

1313 Sherman Street, Room 818
Denver, Colorado 80203
Phone (303) 866-3581
FAX (303) 866-3589

www.water.state.co.us



Bill Owens
Governor

Russell George
Executive Director

Hal D. Simpson, P.E.
State Engineer

November 10, 2004

RODNEY PREISSER
ELLCOTT SPRINGS RESOURCES LLC
90 S CASCADE AVENUE #950
COLO SPGS CO 80903

RE: Permit to Use Existing Well

Dear Mr. Preisser:


Enclosed is a copy of well Permit No. 61972-F, issued to use an existing well to withdraw ground water from the Laramie-Fox Hills aquifer in accordance with the Ground Water Commission's Findings and Order for Determination of Water Right No. 598-BD.

Please review the permit conditions of approval. Permit condition #10 requires that a totalizing flow meter shall be installed on the well and maintained in good working order. The well owner must maintain permanent records of total annual withdrawals from the well. Be advised that the total combined annual amount of ground water withdrawn by this well, together with any other wells permitted to withdraw the allowed allocation, shall not exceed 161 acre-feet, subject to the withdrawal limitations and conditions in the above described Order of the Commission.

Within 30 days after commencement of beneficial use of ground water, pumped from the well in accordance with the conditions of this permit, a Notice of Commencement of Beneficial Use, form no. GWS-19, must be completed and filed with this office. A copy of this notice is enclosed for your use.

If you have any questions, please contact this office.

Sincerely,



Richard Cooper
Physical Science Researcher Scientist
Designated Basins Branch

enclosures: a/s

cc: Upper Black Squirrel Creek GWMD

OFFICE OF THE STATE ENGINEER
COLORADO DIVISION OF WATER RESOURCES
 818 Centennial Bldg., 1313 Sherman St., Denver, Colorado 80203
 (303) 866-3581

WELL PERMIT NUMBER 61972 -F-
 DIV. 8 WD 10 DES. BASIN 4 MD 12

APPLICANT

ELLCOTT SPRINGS RESOURCES LLC
 90 S CASCADE STE 950
 COLORADO SPRINGS, CO 80903-

(719) 442-2614

APPROVED WELL LOCATION

EL PASO COUNTY
 NW 1/4 NE 1/4 Section 14
 Township 14 S Range 63 W Sixth P.M.

DISTANCES FROM SECTION LINES

300 Ft. from North Section Line
 2310 Ft. from East Section Line

UTM COORDINATES (NAD83)

Easting: Northing:

PERMIT TO USE AN EXISTING WELL

CONDITIONS OF APPROVAL


- 1) This well shall be used in such a way as to cause no material injury to existing water rights. The issuance of this permit does not assure the applicant that no injury will occur to another vested water right or preclude another owner of a vested water right from seeking relief in a civil court action.
- 2) The construction of this existing well shall be in compliance with the Water Well Construction Rules 2 CCR 402-2, unless approval of a variance has been granted by the State Board of Examiners of Water Well Construction and Pump Installation Contractors in accordance with Rule 18.
- 3) Approved pursuant to Section 37-90-107(7), C.R.S., and the Findings and Order of the Colorado Ground Water Commission, dated November 8, 2004, for Determination of Water Right No. 598-BD. This permit allows the use of an existing well originally constructed under cancelled permit no. 50040-F.
- 4) The maximum pumping rate of this well shall not exceed 200 GPM.
- 5) The annual withdrawal of ground water from this well shall not exceed 161 acre-feet, subject to the total annual withdrawal limitations and conditions in paragraphs 19, 20, and 25.e of the above described Order of the Commission.
- 6) The use of ground water from this well is limited to domestic, irrigation, commercial, industrial, firefighting, and recreation. Place of use shall be limited to the 551.26 acre land area claimed in the above described Order of the Commission.
- 7) This well must be constructed to withdraw ground water from only the Laramie-Fox Hills aquifer.
- 8) The owner shall mark the well in a conspicuous place with well permit number and name of aquifer as appropriate, and shall take necessary means and precautions to preserve these markings.
- 9) This well shall be located within 200 feet of the location specified on this permit, on overlying land claimed in the above Order. The well shall not be located within 600 feet of another large-capacity well completed in the Laramie-Fox Hills aquifer.
- 10) A totalizing flow meter or other Commission approved measuring device must be installed on the well and maintained in good working order. Permanent records of all diversions must be maintained by the well owner (collected at least annually) and submitted to the Upper Black Squirrel Creek Ground Water Management District or the Ground Water Commission upon request.
- 11) No more than 98% of the ground water withdrawn annually shall be consumed. The Commission may require well owners to demonstrate periodically that no more than 98% of the water withdrawn is being consumed.

NOTE: The ability of this well to withdraw its authorized amount of water from this non-renewable aquifer may be less than the 100 years upon which the amount of water in the aquifer is allocated, due to anticipated water level declines.

NOTE: This well is located within a Ground Water Management District where local District Rules may apply to the withdrawal of designated ground water currently authorized under this permit.

APPROVED
RAC


 State Engineer


 By

Receipt No. 0522751A

DATE ISSUED 11-10-2004

EXPIRATION DATE 11-10-2005

STATE OF COLORADO

OFFICE OF THE STATE ENGINEER

Division of Water Resources
Department of Natural Resources

1313 Sherman Street, Room 818
Denver, Colorado 80203
Phone (303) 866-3581
FAX (303) 866-3589

www.water.state.co.us



Bill Owens
Governor

Russell George
Executive Director

Hal D. Simpson, P.E.
State Engineer

November 10, 2004

RODNEY PREISSER
ELLICOTT SPRINGS RESOURCES LLC
90 S CASCADE AVENUE #950
COLO SPGS CO 80903

RE: Permit to Use Existing Well

Dear Mr. Preisser:


Enclosed is a copy of well Permit No. 61973-F, issued to use an existing well to withdraw ground water from the Laramie-Fox Hills aquifer in accordance with the Ground Water Commission's Findings and Order for Determination of Water Right No. 598-BD.

Please review the permit conditions of approval. Permit condition #10 requires that a totalizing flow meter shall be installed on the well and maintained in good working order. The well owner must maintain permanent records of total annual withdrawals from the well. Be advised that the total combined annual amount of ground water withdrawn by this well, together with any other wells permitted to withdraw the allowed allocation, shall not exceed 161 acre-feet, subject to the withdrawal limitations and conditions in the above described Order of the Commission.

Within 30 days after commencement of beneficial use of ground water, pumped from the well in accordance with the conditions of this permit, a Notice of Commencement of Beneficial Use, form no. GWS-19, must be completed and filed with this office. A copy of this notice is enclosed for your use.

If you have any questions, please contact this office.

Sincerely,



Richard Cooper
Physical Science Researcher Scientist
Designated Basins Branch

enclosures: a/s

cc: Upper Black Squirrel Creek GWMD

Form No.
GWS-25

OFFICE OF THE STATE ENGINEER
COLORADO DIVISION OF WATER RESOURCES
818 Centennial Bldg., 1313 Sherman St., Denver, Colorado 80203
(303) 866-3581

WELL PERMIT NUMBER 61973 -F-
DIV. 8 WD 10 DES. BASIN 4 MD 12

APPLICANT

ELICOTT SPRINGS RESOURCES
90 S CASCADE STE 950
COLORADO SPRINGS, CO 80903-

(719) 442-2614

APPROVED WELL LOCATION
EL PASO COUNTY
NW 1/4 NE 1/4 Section 14
Township 14 S Range 63 W Sixth P.M.

DISTANCES FROM SECTION LINES
300 Ft. from North Section Line
1650 Ft. from East Section Line

UTM COORDINATES (NAD83)
Easting: Northing:

PERMIT TO USE AN EXISTING WELL

CONDITIONS OF APPROVAL

- 1) This well shall be used in such a way as to cause no material injury to existing water rights. The issuance of this permit does not assure the applicant that no injury will occur to another vested water right or preclude another owner of a vested water right from seeking relief in a civil court action.
- 2) The construction of this existing well shall be in compliance with the Water Well Construction Rules 2 CCR 402-2, unless approval of a variance has been granted by the State Board of Examiners of Water Well Construction and Pump Installation Contractors in accordance with Rule 18.
- 3) Approved pursuant to Section 37-90-107(7), C.R.S., and the Findings and Order of the Colorado Ground Water Commission, dated November 8, 2004, for Determination of Water Right No. 598-BD. This permit allows the use of an existing well originally constructed under cancelled permit no. 50041-F.
- 4) The maximum pumping rate of this well shall not exceed 200 GPM.
- 5) The annual withdrawal of ground water from this well shall not exceed 161 acre-feet, subject to the total annual withdrawal limitations and conditions in paragraphs 19, 20, and 25.e of the above described Order of the Commission.
- 6) The use of ground water from this well is limited to domestic, irrigation, commercial, industrial, firefighting, and recreation. Place of use shall be limited to the 551.26 acre land area claimed in the above described Order of the Commission.
- 7) This well must be constructed to withdraw ground water from only the Laramie-Fox Hills aquifer.
- 8) The owner shall mark the well in a conspicuous place with well permit number and name of aquifer as appropriate, and shall take necessary means and precautions to preserve these markings.
- 9) This well shall be located within 200 feet of the location specified on this permit, on overlying land claimed in the above Order. The well shall not be located within 600 feet of another large-capacity well completed in the Laramie-Fox Hills aquifer.
- 10) A totalizing flow meter or other Commission approved measuring device must be installed on the well and maintained in good working order. Permanent records of all diversions must be maintained by the well owner (collected at least annually) and submitted to the Upper Black Squirrel Creek Ground Water Management District or the Ground Water Commission upon request.
- 11) No more than 98% of the ground water withdrawn annually shall be consumed. The Commission may require well owners to demonstrate periodically that no more than 98% of the water withdrawn is being consumed.

NOTE: The ability of this well to withdraw its authorized amount of water from this non-renewable aquifer may be less than the 100 years upon which the amount of water in the aquifer is allocated, due to anticipated water level declines.

NOTE: This well is located within a Ground Water Management District where local District Rules may apply to the withdrawal of designated ground water currently authorized under this permit.

APPROVED
RAC

State Engineer

Receipt No. 0522751B

DATE ISSUED 11-10-2004

By

EXPIRATION DATE 11-10-2005

ORDER OF THE COLORADO GROUND WATER COMMISSION

IN THE MATTER OF WELL PERMIT NO. 50040-F

LOCATION: NW1/4 OF THE NE1/4 OF SECTION 14, TOWNSHIP 14 SOUTH, RANGE 63
WEST OF THE 6TH PRINCIPAL MERIDIAN

OWNER OF RECORD: ELLICOTT SPRINGS RESOURCES, LLC

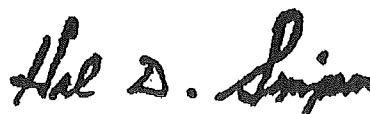
The Colorado Ground Water Commission finds that:

1. Well permit no. 50040-F was issued by the Commission on June 10, 1998, to construct a well to withdraw and appropriate ground water in accordance with the Findings and Order of the Commission, dated May 26, 1998. A well completion report filed with the Commission indicates that the well was timely constructed to withdraw ground water from the Laramie-Fox Hills aquifer at its permitted location.
2. On July 23, 2004, Ellicott Springs Resources, LLC, filed a statement with the Commission claiming ownership of the subject well and requesting that permit no. 50040-F be cancelled upon approval of a determination of water right for the Laramie-Fox Hills aquifer underlying a 551.26 acre overlying land area. An application for said determination was filed with the Commission in a complete form on July 23, 2004.


ORDER

3. At the request of the well owner, and in accordance with the Findings and Order of the Commission for Determination of Water Right No. 598-BD, dated November 8, 2004, well permit no. 50040-F is cancelled and is of no further force or effect. Any water right associated with this permit is abandoned.

Dated this 10th day of November, 2004.



Hal D. Simpson
Executive Director
Colorado Ground Water Commission



By: _____
Richard Cooper
Physical Science Research Scientist
Designated Basins Branch

ORDER OF THE COLORADO GROUND WATER COMMISSION

IN THE MATTER OF WELL PERMIT NO. 50041-F

LOCATION: NW1/4 OF THE NE1/4 OF SECTION 14, TOWNSHIP 14 SOUTH, RANGE 63
WEST OF THE 6TH PRINCIPAL MERIDIAN

OWNER OF RECORD: ELLICOTT SPRINGS RESOURCES, LLC


The Colorado Ground Water Commission finds that:

1. Well permit no. 50041-F was issued by the Commission on June 10, 1998, to construct a well to withdraw and appropriate ground water in accordance with the Findings and Order of the Commission, dated May 26, 1998. A well completion report filed with the Commission indicates that the well was timely constructed to withdraw ground water from the Laramie-Fox Hills aquifer at its permitted location.
2. On July 23, 2004, Ellicott Springs Resources, LLC, filed a statement with the Commission claiming ownership of the subject well and requesting that permit no. 50041-F be cancelled upon approval of a determination of water right for the Laramie-Fox Hills aquifer underlying a 551.26 acre overlying land area. An application for said determination was filed with the Commission in a complete form on July 23, 2004.


ORDER

3. At the request of the well owner, and in accordance with the Findings and Order of the Commission for Determination of Water Right No. 598-BD, dated November 8, 2004, well permit no. 50041-F is cancelled and is of no further force or effect. Any water right associated with this permit is abandoned.

Dated this 10th day of November, 2004.



Hal D. Simpson
Executive Director
Colorado Ground Water Commission



By: _____
Richard Cooper
Physical Science Researcher-Scientist
Designated Basins Branch

Form No.
GWS-25

OFFICE OF THE STATE ENGINEER
COLORADO DIVISION OF WATER RESOURCES
818 Centennial Bldg., 1313 Sherman St., Denver, Colorado 80203
(303) 866-3581

WELL PERMIT NUMBER 61972 -F-
DIV. 8 WD 10 DES. BASIN 4 MD 12

APPLICANT

ELLICOTT SPRINGS RESOURCES LLC
90 S CASCADE STE 950
COLORADO SPRINGS, CO 80903-

(719) 442-2614

APPROVED WELL LOCATION

EL PASO COUNTY
NW 1/4 NE 1/4 Section 14
Township 14 S Range 63 W Sixth P.M.

DISTANCES FROM SECTION LINES

300 Ft. from North Section Line
2310 Ft. from East Section Line

UTM COORDINATES (NAD83)

Easting: Northing:

PERMIT TO USE AN EXISTING WELL

CONDITIONS OF APPROVAL


- 1) This well shall be used in such a way as to cause no material injury to existing water rights. The issuance of this permit does not assure the applicant that no injury will occur to another vested water right or preclude another owner of a vested water right from seeking relief in a civil court action.
- 2) The construction of this existing well shall be in compliance with the Water Well Construction Rules 2 CCR 402-2, unless approval of a variance has been granted by the State Board of Examiners of Water Well Construction and Pump Installation Contractors in accordance with Rule 18.
- 3) Approved pursuant to Section 37-90-107(7), C.R.S., and the Findings and Order of the Colorado Ground Water Commission, dated November 8, 2004, for Determination of Water Right No. 598-BD. This permit allows the use of an existing well originally constructed under cancelled permit no. 50040-F.
- 4) The maximum pumping rate of this well shall not exceed 200 GPM.
- 5) The annual withdrawal of ground water from this well shall not exceed 161 acre-feet, subject to the total annual withdrawal limitations and conditions in paragraphs 19, 20, and 25.e of the above described Order of the Commission.
- 6) The use of ground water from this well is limited to domestic, irrigation, commercial, industrial, firefighting, and recreation. Place of use shall be limited to the 551.26 acre land area claimed in the above described Order of the Commission.
- 7) This well must be constructed to withdraw ground water from only the Laramie-Fox Hills aquifer.
- 8) The owner shall mark the well in a conspicuous place with well permit number and name of aquifer as appropriate, and shall take necessary means and precautions to preserve these markings.
- 9) This well shall be located within 200 feet of the location specified on this permit, on overlying land claimed in the above Order. The well shall not be located within 600 feet of another large-capacity well completed in the Laramie-Fox Hills aquifer.
- 10) A totalizing flow meter or other Commission approved measuring device must be installed on the well and maintained in good working order. Permanent records of all diversions must be maintained by the well owner (collected at least annually) and submitted to the Upper Black Squirrel Creek Ground Water Management District or the Ground Water Commission upon request.
- 11) No more than 98% of the ground water withdrawn annually shall be consumed. The Commission may require well owners to demonstrate periodically that no more than 98% of the water withdrawn is being consumed.

NOTE: The ability of this well to withdraw its authorized amount of water from this non-renewable aquifer may be less than the 100 years upon which the amount of water in the aquifer is allocated, due to anticipated water level declines.

NOTE: This well is located within a Ground Water Management District where local District Rules may apply to the withdrawal of designated ground water currently authorized under this permit.

APPROVED
RAC


State Engineer


By

Receipt No. 0522751A

DATE ISSUED 11-10-2004

EXPIRATION DATE 11-10-2005

Form No.
GWS-25

OFFICE OF THE STATE ENGINEER
COLORADO DIVISION OF WATER RESOURCES
818 Centennial Bldg., 1313 Sherman St., Denver, Colorado 80203
(303) 866-3581

WELL PERMIT NUMBER 61973 -F-
DIV. 8 WD 10 DES. BASIN 4 MD 12

APPLICANT

ELLCOTT SPRINGS RESOURCES
90 S CASCADE STE 950
COLORADO SPRINGS, CO 80903-

(719) 442-2614

APPROVED WELL LOCATION

EL PASO COUNTY
NW 1/4 NE 1/4 Section 14
Township 14 S Range 63 W Sixth P.M.

DISTANCES FROM SECTION LINES

300 Ft. from North Section Line
1650 Ft. from East Section Line

UTM COORDINATES (NAD83)

Easting: Northing:

PERMIT TO USE AN EXISTING WELL

CONDITIONS OF APPROVAL

- 1) This well shall be used in such a way as to cause no material injury to existing water rights. The issuance of this permit does not assure the applicant that no injury will occur to another vested water right or preclude another owner of a vested water right from seeking relief in a civil court action.
- 2) The construction of this existing well shall be in compliance with the Water Well Construction Rules 2 CCR 402-2, unless approval of a variance has been granted by the State Board of Examiners of Water Well Construction and Pump Installation Contractors in accordance with Rule 18.
- 3) Approved pursuant to Section 37-90-107(7), C.R.S., and the Findings and Order of the Colorado Ground Water Commission, dated November 8, 2004, for Determination of Water Right No. 598-BD. This permit allows the use of an existing well originally constructed under cancelled permit no. 50041-F.
- 4) The maximum pumping rate of this well shall not exceed 200 GPM.
- 5) The annual withdrawal of ground water from this well shall not exceed 161 acre-feet, subject to the total annual withdrawal limitations and conditions in paragraphs 19, 20, and 25.e of the above described Order of the Commission.
- 6) The use of ground water from this well is limited to domestic, irrigation, commercial, industrial, firefighting, and recreation. Place of use shall be limited to the 551.26 acre land area claimed in the above described Order of the Commission.
- 7) This well must be constructed to withdraw ground water from only the Laramie-Fox Hills aquifer.
- 8) The owner shall mark the well in a conspicuous place with well permit number and name of aquifer as appropriate, and shall take necessary means and precautions to preserve these markings.
- 9) This well shall be located within 200 feet of the location specified on this permit, on overlying land claimed in the above Order. The well shall not be located within 600 feet of another large-capacity well completed in the Laramie-Fox Hills aquifer.
- 10) A totalizing flow meter or other Commission approved measuring device must be installed on the well and maintained in good working order. Permanent records of all diversions must be maintained by the well owner (collected at least annually) and submitted to the Upper Black Squirrel Creek Ground Water Management District or the Ground Water Commission upon request.
- 11) No more than 98% of the ground water withdrawn annually shall be consumed. The Commission may require well owners to demonstrate periodically that no more than 98% of the water withdrawn is being consumed.

NOTE: The ability of this well to withdraw its authorized amount of water from this non-renewable aquifer may be less than the 100 years upon which the amount of water in the aquifer is allocated, due to anticipated water level declines.

NOTE: This well is located within a Ground Water Management District where local District Rules may apply to the withdrawal of designated ground water currently authorized under this permit.

APPROVED
RAC

She D. Smith

State Engineer

W. [Signature]

By

Receipt No. 0522751B

DATE ISSUED 11-10-2004

EXPIRATION DATE 11-10-2005

OFFICE OF THE STATE ENGINEER
COLORADO DIVISION OF WATER RESOURCES

818 Centennial Bldg., 1313 Sherman St., Denver, Colorado 80203
(303) 866-3581



1148

WELL PERMIT NUMBER	050040	-	F
DIV. 8	CNTY. 21	WD 10	DES. BASIN 4 MD 12

APPLICANT

EVEN PREISSER INVESTMENTS, LLC
90 S CASCADE STE 950
COLO SPRINGS CO 80903-4217

(719)442-2514

APPROVED WELL LOCATION
EL PASO COUNTY

NW 1/4 NE 1/4 Section 14
Twp 14 S RANGE 63 W 6th P.M.

DISTANCES FROM SECTION LINES

300 Ft. from North Section Line
2310 Ft. from East Section Line

PERMIT TO CONSTRUCT A WELL

CONDITIONS OF APPROVAL

- 1) This well shall be used in such a way as to cause no material injury to existing water rights. The issuance of the permit does not assure the applicant that no injury will occur to another vested water right or preclude another owner of a vested water right from seeking relief in a civil court action.
- 2) The construction of this well shall be in compliance with the Water Well Construction Rules 2 CCR 402-2, unless approval of a variance has been granted by the State Board of Examiners of Water Well Construction and Pump Installation Contractors in accordance with Rule 18.
- 3) Approved pursuant to Sections 37-90-107 and 37-90-111(5), C.R.S., and the findings of the Colorado Ground Water Commission dated May 26, 1998.
- 4) The maximum pumping rate shall not exceed 200 GPM.
- 5) The allowed average annual amount of ground water to be withdrawn is 9.3 acre-feet, subject to the conditions in paragraph 18.c of the above described Findings of the Commission.
- 6) The use of ground water from the well shall be limited to the following: commercial use for all uses associated with a concrete production facility, residential use and the irrigation of lawn, garden and landscaped areas. Place of use shall be limited to the 40 acre land area claimed in the above described Findings of the Commission.
- 7) The well must be constructed to withdraw water from only the Laramie-Fox Hills aquifer. The top of the aquifer is located approximately 650 feet below the ground surface. The bottom of the aquifer is located approximately 910 feet below the ground surface. Plain casing must be installed and sealed to prevent diversion of water from other aquifers and the movement of water between aquifers.
- 8) This well shall be constructed within 200 feet of the location specified on this permit, and shall not be located within 600 feet of another large-capacity well completed in the Laramie-Fox Hills aquifer.
- 9) The entire length of the hole shall be geophysically logged according to the attached instructions prior to installing the casing.
- 10) A totalizing flow meter must be installed on the well and maintained in good working order. Permanent records of all diversions must be maintained by the well owner (collected at least annually) and submitted to the Upper Black Squirrel Creek Ground Water Management District and the Ground Water Commission upon request.
- 11) No more than 98% of the ground water withdrawn annually from this well shall be consumed. The Commission may require the well owner to demonstrate periodically that no more than 98% of the ground water withdrawn by the well is being consumed.
- 12) The owner shall mark this well in a conspicuous place with the permit number and the name of the aquifer. He shall take necessary means and precautions to preserve these markings.

NOTE: The ability of this well to withdraw its authorized amount of water from this non-renewable aquifer may be less than the 100 years upon which the amount of water in the aquifer is allocated, due to anticipated water level declines. RAC 8-13-98

APPROVED
RAC

State Engineer

Receipt No. 0422850

DATE ISSUED JUN 10 1998

EXPIRATION DATE JUN 10 1999

GWS-J
12/24

WELL CONSTRUCTION AND TEST REPORT
STATE OF COLORADO, OFFICE OF THE STATE ENGINEER

For Office Use only

RECEIVED

DEC 29 1998

STATE OF COLORADO
STATE ENGINEER
D.D.

1. WELL PERMIT NUMBER D30040-F

2. OWNER NAME(S) EVEN PREISSER INVESTMENTS LLC
 Mailing Address 90 S CASCADE STE 950
 City, St. Zip CO, CO 80903-4217
 Phone (719) 442-2614

3. WELL LOCATION AS DRILLED: NW 1/4 NE 1/4, Sec. 14 Twp. 14S, Range 63W 64N
 DISTANCES FROM SEC. LINES:
300 ft from NORTH Sec. line. and 2310 ft from EAST Sec. line. OR
(north or south) (east or west)
 SUBDIVISION: _____ LOT _____ BLOCK _____ FILING(UNIT) _____
 STREET ADDRESS AT WELL LOCATION: _____

4. GROUND SURFACE ELEVATION _____ ft. DRILLING METHOD Mud Rotary
 DATE COMPLETED 11/20/98 TOTAL DEPTH 900 ft. DEPTH COMPLETED 900 ft.

5. GEOLOGIC LOG:

Depth	Description of Material (Type, Size, Color, Water Location)
0-1	TOPSOIL
1/05	SAND, GRAVEL
175	CLAY
190	SHALE
210	SANDROCK
225	SHALE
250	SANDROCK
310	SHALE
370	SANDROCK
450	SHALE
480	SANDROCK
505	CLAY
550	SHALE
675	SANDROCK
695	SHALE
715	SANDROCK
775	SHALE
820	SANDROCK
830	SHALE
850	SANDROCK
REMARKS:	<u>900 SHALE</u> <u>Approved 8/23</u>

6. HOLE DIAM. (in.) From (ft) To (ft)

<u>12 1/2</u>	<u>0</u>	<u>130</u>
<u>7 1/2</u>	<u>190</u>	<u>650</u>
<u>6 1/2</u>	<u>650</u>	<u>900</u>

7. PLAIN CASING

OD (in)	Kind	Wall Size	From (ft)	To (ft)
<u>4 1/2</u>	<u>STEEL</u>	<u>1 1/8</u>	<u>±1</u>	<u>130</u>
<u>4 1/2</u>	<u>STEEL</u>	<u>1 1/8</u>	<u>7</u>	<u>650</u>

PERF. CASING: Screen Slot Size: Torched
4 1/2 STEEL 1 1/8 650 900

8. FILTER PACK: Material Gravel Size #4 Interval 20-350 410-590

9. PACKER PLACEMENT: Type Rubber Depth 650

10. GROUTING RECORD:

Material	Amount	Density	Interval	Placement
<u>Cement</u>	<u>450 lbs</u>	<u>140 pcf</u>	<u>6-20</u>	<u>Poured</u>
<u>Cement</u>	<u>350 lbs</u>	<u>140 pcf</u>	<u>110-140</u>	<u>Poured</u>
<u>Cement</u>	<u>350 lbs</u>	<u>140 pcf</u>	<u>370-410</u>	<u>Poured</u>
<u>Cement</u>	<u>350 lbs</u>	<u>140 pcf</u>	<u>590-650</u>	<u>Poured</u>

11. DISINFECTION: Type H+K Amt. Used 60oz

12. WELL TEST DATA: Check box if Test Data is submitted on Form No. GWS 39 Supplemental Well Test.
 TESTING METHOD DAILED
 Static Level 325 ft. Date/Time measured _____ Production Rate 25 gpm.
 Pumping level 651 ft. Date/Time measured 11/24/98 Test length (hrs.) 4
 Remarks _____

13. I have read the statements made herein and know the contents thereof, and that they are true to my knowledge. [Pursuant to Section 24-4-104 (13)(a) C.R.S., the making of false statements herein constitutes perjury in the second degree and is punishable as a class 1 misdemeanor.]

CONTRACTOR KUNAW DRILLING & EXC. Phone (719) 683-3720 Lic. No. 1148
 Mailing Address 23945 LUCKY LN, DALLAS, CO 80903

Name/Title (Please type or print) TIM KUNAW/DOWNER Signature Tim Kunaw Date 11-24-98

FORM NO. GWS-32 10/94

PUMP INSTALLATION AND TEST REPORT

For Office Use only

STATE OF COLORADO, OFFICE OF THE STATE ENGINEER

RECEIVED RECEIVED

DEC 29 1998 DEC 29 1998

WATER RESOURCES STATE ENGINEER COLO.

WATER RESOURCES STATE ENGINEER COLO.

1. WELL PERMIT NUMBER D50040-F

2. OWNER NAME(S) EVAN BREISER INVESTMENTS LLC
Mailing Address 90 S. CASCADE #930
City, St. Zip CO. CO. 80903-4817
Phone (719) 442-2614

3. WELL LOCATION AS DRILLED: NW 1/4 NE 1/4, Sec. 14 Twp. 14 S, Range 12W 6th
DISTANCES FROM SEC. LINES:
300 ft. from NORTH Sec. line, and 2310 ft. from EAST Sec. line.
SUBDIVISION: _____ LOT _____ BLOCK _____ FILING(UNIT) _____
STREET ADDRESS AT WELL LOCATION: _____

4. PUMP DATA: Type SUBMERSIBLE Installation Completed 11/24/98
Pump Manufacturer BOWLUS Pump Model No. 76530412
Design GPM 7 at RPM 3450, HP 3.0, Volts 230, Full Load Amps 17
Pump Intake Depth 1251 Feet, Drop/Column Pipe Size 1" inches, Kind STEEL

ADDITIONAL INFORMATION FOR PUMPS GREATER THAN 50 GPM:

TURBINE DRIVER TYPE: Electric Engine Other _____
Design Head _____ feet, Number of Stages _____, Shaft size _____ inches.

5. OTHER EQUIPMENT:

Airline Installed Yes No, Orifice Depth ft. _____, Monitor Tube Installed Yes No, Depth ft. _____
Flow Meter Mfg. MASTER Meter Serial No. _____
Meter Readout Gallons, Thousand Gallons, Acre feet, Beginning Reading 0

6. TEST DATA:

Check box if Test data is submitted on Supplemental Form.
Date 11/24/98

Total Well Depth 900 Time _____
Static Level 325 Rate (GPM) _____
Date Measured 11/20/98 Pumping Lvl. 1251

7. DISINFECTION: Type H+H Amt. Used 60z.

8. Water Quality analysis available. Yes No

9. Remarks _____

10. I have read the statements made herein and know the contents thereof, and that they are true to my knowledge. [Pursuant to Section 24-4-104 (13)(a) C.R.S., the making of false statements herein constitutes perjury in the second degree and is punishable as a class 1 misdemeanor.]

CONTRACTOR KUNAN DRILLING & EXC Phone (719) 683-3720 Lic. No. 1148
Mailing Address 23945 LUCKY LN, CALHAN, CO. 80909

Name/Title (Please type or print)

Signature

Date

TIM KUNAN / OWNER


Tom Kunan

11-24-98

618
Form No. GWS-25

OFFICE OF THE STATE ENGINEER
COLORADO DIVISION OF WATER RESOURCES

818 Centennial Bldg., 1313 Sherman St., Denver, Colorado 80203
(303) 866-3581



1148

WELL PERMIT NUMBER	<u>050041</u>	- F
DIV. 8	CNTY. 21	WD 10
DES. BASIN	4	MD 12

APPLICANT

EVEN PREISSER INC
90 S CASCADE STE 950
COLO SPRINGS CO 80903-4217

(719)442-2614

Lot: Block: Filing: Subdiv:

APPROVED WELL LOCATION
EL PASO COUNTY

NW 1/4 NE 1/4 Section 14
Twp 14 S RANGE 63 W 6th P.M.

DISTANCES FROM SECTION LINES

300 Ft. from North Section Line
1650 Ft. from East Section Line

PERMIT TO CONSTRUCT A WELL

CONDITIONS OF APPROVAL

- 1) This well shall be used in such a way as to cause no material injury to existing water rights. The issuance of the permit does not assure the applicant that no injury will occur to another vested water right or preclude another owner of a vested water right from seeking relief in a civil court action.
- 2) The construction of this well shall be in compliance with the Water Well Construction Rules 2 CCR 402-2, unless approval of a variance has been granted by the State Board of Examiners of Water Well Construction and Pump Installation Contractors in accordance with Rule 18.
- 3) Approved pursuant to Sections 37-90-107 and 37-90-111(5), C.R.S., and the Findings of the Colorado Ground Water Commission dated May 26, 1998.
- 4) The maximum pumping rate shall not exceed 200 GPM.
- 5) The allowed average annual amount of ground water to be withdrawn is 9.3 acre-feet, subject to the conditions in paragraph 18.c of the above described Findings of the Commission.
- 6) The use of ground water from the well shall be limited to the following: commercial use for all uses associated with a concrete production facility, residential use and the irrigation of lawn, garden and landscaped areas. Place of use shall be limited to the 40 acre land area claimed in the above described Findings of the Commission.
- 7) The well must be constructed to withdraw water from only the Laramie-Fox Hills aquifer. The top of the aquifer is located approximately 640 feet below the ground surface. The bottom of the aquifer is located approximately 900 feet below the ground surface. Plain casing must be installed and sealed to prevent diversion of water from other aquifers and the movement of water between aquifers.
- 8) This well shall be constructed within 200 feet of the location specified on this permit, and shall not be located within 600 feet of another large-capacity well completed in the Laramie-Fox Hills aquifer.
- 9) The entire length of the hole shall be geophysically logged according to the attached instructions prior to installing the casing.
- 10) A totalizing flow meter must be installed on the well and maintained in good working order. Permanent records of all diversions must be maintained by the well owner (collected at least annually) and submitted to the Upper Black Squirrel Creek Ground Water Management District and the Ground Water Commission upon request.
- 11) No more than 98% of the ground water withdrawn annually from this well shall be consumed. The Commission may require the well owner to demonstrate periodically that no more than 98% of the ground water withdrawn by the well is being consumed.
- 12) The owner shall mark this well in a conspicuous place with the permit number and the name of the aquifer. He shall take necessary means and precautions to preserve these markings.

**GEOPHYSICAL LOGGING
REQUIREMENT WAIVED**

NOTE: The ability of this well to withdraw its authorized amount of water from this non-renewable aquifer may be less than the 100 years upon which the amount of water in the aquifer is allocated, due to anticipated water level declines. RAC 5-15-98

PERMIT EXPIRATION DATE EXTENDED TO JUNE 10, 2000 RAC 7-27-99

APPROVED
RAC

State Engineer

Hal D. Simpson

Purnell

Receipt No. 0422851

DATE ISSUED JUN 10 1998

By EXPIRATION DATE JUN 10 1999

FORM NO. 6WS-32 10/84

PUMP INSTALLATION AND TEST REPORT

STATE OF COLORADO, OFFICE OF THE STATE ENGINEER

For Office Use only

RECEIVED

JUN 18 2000

WATER DIVISION STATE ENGINEER - GOLD

1. WELL PERMIT NUMBER D50041 E

2. OWNER NAME(S) EVEN PREISSER INC.
Mailing Address 90 S CASCADE STE 950
City, St. Zip COLO SPRING CO 80903
Phone (719) 442-2614

3. WELL LOCATION AS DRILLED: NW 1/4 NE 1/4, Sec. 14 Twp. 19 S, Range 63 W
DISTANCES FROM SEC. LINES:
300 ft. from NORTH Sec. line. and 1150 ft. from EAST Sec. line.
(north or south) (east or west)
SUBDIVISION: _____ LOT _____ BLOCK _____ FILING(UNIT) _____
STREET ADDRESS AT WELL LOCATION: _____

4. PUMP DATA: Type SUBMERSIBLE installation Completed 6/9/00
Pump Manufacturer Goulds Pump Model No. 1065AD912
Design GPM 10 at RPM 3450, HP 5, Volts 230, Full Load Amps 27.5
Pump Intake Depth 861 Feet, Drop/Column Pipe Size 1 1/4" inches, Kind _____

ADDITIONAL INFORMATION FOR PUMPS GREATER THAN 50 GPM:

TURBINE DRIVER TYPE: Electric Engine Other _____
Design Head _____ feet, Number of Stages _____ Shaft size _____ inches.

5. OTHER EQUIPMENT:

Airline Installed Yes No, Orifice Depth ft. _____, Monitor Tube Installed Yes No, Depth ft. _____
Flow Meter Mfg. MASTER Meter Serial No. 271D28
Meter Readout Gallons, Thousand Gallons, Acre feet, Beginning Reading 0

6. TEST DATA:

Check box if Test data is submitted on Supplemental Form.

Date 6-9-00
Total Well Depth 900 Time _____
Static Level 330 Rate (GPM) 15
Date Measured 6/7/00 Pumping Lvl. 861

7. DISINFECTION: Type HTH Amt. Used 6 oz.

8. Water Quality analysis available. Yes No

8. Remarks _____

10. I have read the statements made herein and know the contents thereof, and that they are true to my knowledge. [Pursuant to Section 24-4-104 (13)(a) C.R.S., the making of false statements herein constitutes perjury in the second degree and is punishable as a class 1 misdemeanor.]

CONTRACTOR KUNAU DRILLING LLC Phone (719) 683-3720 Lic. No. 1140
Mailing Address 23945 LUCKY LANE CAIHAN CO 80808

Name/Title (Please type or print)

Signature

Date

TIM KUNAU-OWNER

Tim Kunau

6-9-00

10/94

STATE OF COLORADO, OFFICE OF THE STATE ENGINEER
1313 Sherman St., Rm 818, Denver, CO 80203

RECEIVED

JUN 12 2000

WATER RESOURCES
STATE ENGINEER
COLO

1. WELL PERMIT NUMBER 050041 F

2. OWNER NAME(S) EVEN PREISSER INC
Mailing Address 90 S. CASCADE STE 950
City, St. Zip COLO SPRS CO 80903
Phone (719) 442-2614

3. WELL LOCATION AS DRILLED: NW 1/4 NE 1/4, Sec. 14 Twp. 14 S, Range 63 W
DISTANCES FROM SEC. LINES:
300 ft. from North Sec. line, and 1650 ft. from East Sec. line. OR
SUBDIVISION: _____ LOT _____ BLOCK _____ FILING(UNIT) _____
STREET ADDRESS AT WELL LOCATION: _____

4. GROUND SURFACE ELEVATION _____ ft. DRILLING METHOD Mud Rotary
DATE COMPLETED 6-7-00 TOTAL DEPTH 900 ft. DEPTH COMPLETED 900 ft.

5. GEOLOGIC LOG:

Depth	Description of Material (Type, Size, Color, Water Location)
D-1	Topsoil
170	SAND GRAVEL CLAY
205	CLAY SHALE
218	SANDROCK
240	CLAY SHALE
320	CLAY SANDROCK
345	CLAY SHALE
360	CLAY SANDROCK
380	SANDROCK
390	CLAY
410	SANDROCK
560	CLAY SHALE
585	SANDROCK
630	CLAY SHALE
695	SANDROCK COAL
697	ROCK
830	SANDROCK
890	CLAY SANDROCK

6. HOLE DIAM. (in.)

From (ft)	To (ft)
12 1/4	0
6 1/2	185
	900

7. PLAIN CASING

OD (in)	Kind	Wall Size	From (ft)	To (ft)
8 5/8	STEEL	182	±1	185
4 1/2	STEEL	188	1	695

PERF. CASING: Screen Slot Size: 1/2

From (ft)	To (ft)
185	900

8. FILTER PACK: Material GRAVEL Size 1/2" Interval 20-165/185-340

9. PACKER PLACEMENT: Type Rubber Depth 695

10. GROUTING RECORD:

Material	Amount	Density	Interval	Placement
CEMENT	6 sacks	36 gal	6-22	Trimmed
CEMENT	6 sacks	36 gal	165-185	Trimmed
CEMENT	12 sacks	72 gal	340-420	Trimmed
CEMENT	2 sacks	12 gal	615-695	Pumped

Am't Used 6.02

REMARKS: AROUND 8 5/8

11. DISINFECTION: Type HTH AROUND 6 1/2

12. WELL TEST DATA: Check box if Test Data is submitted on Form No. GWS 39 Supplemental Well Test.
TESTING METHOD Airlifted
Static Level 330 ft. Date/Time measured _____
Pumping level 610 ft. Date/Time measured 6/7/00 Production Rate 25 gpm.
Remarks _____ Test length (hrs.) 4

13. I have read the statements made herein and know the contents thereof, and that they are true to my knowledge. (Pursuant to Section 24-4-104 (13)(e) C.R.S., the making of false statements herein constitutes perjury in the second degree and is punishable as a class 1 misdemeanor.)

CONTRACTOR KUNAU Drilling LLC Phone (719) 683-3720 Lic. No. 1148
Mailing Address 23945 LUCKY LANE CALHAN CO 80808

Name/Title (Please type or print) TIM KUNAU-DRAINER Signature [Signature] Date 6-9-00