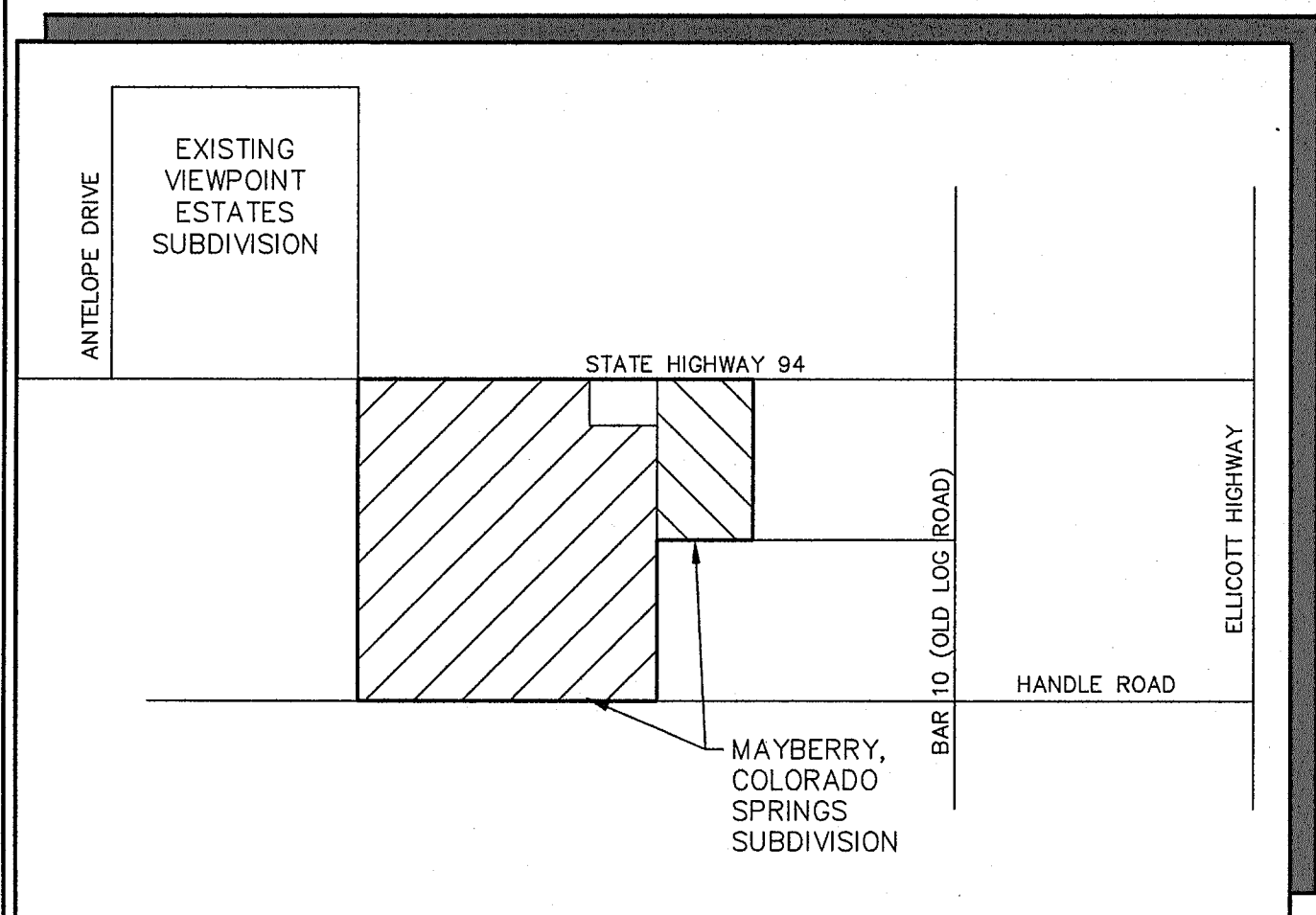
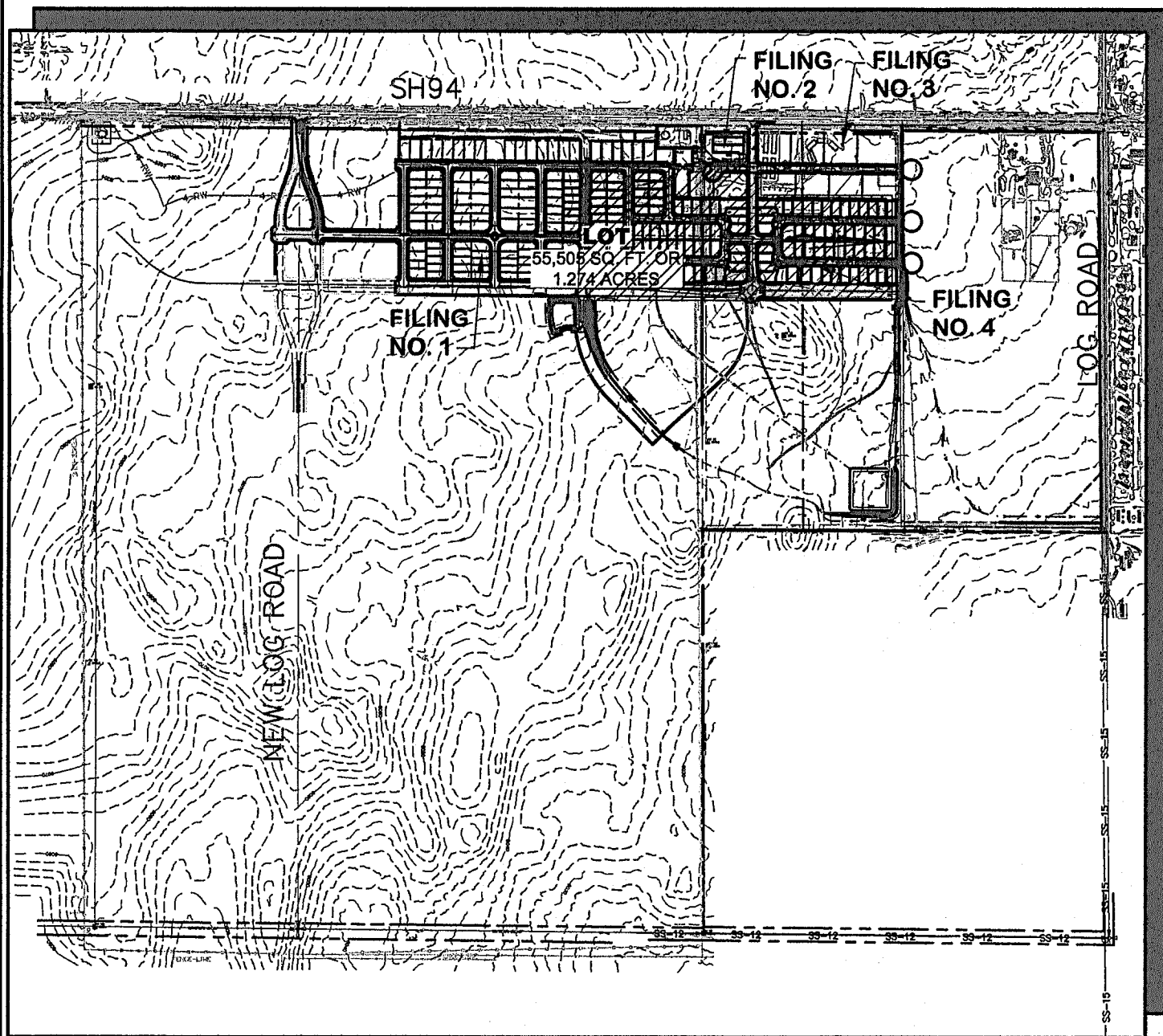


# Mayberry, Colorado Springs

## Phase 1 PUD - Pre-Development Grading & Erosion Control Plans El Paso County, Colorado



VICINITY MAP  
NOT TO SCALE



SITE MAP  
NOT TO SCALE

**BENCHMARK:**  
A # 5 REBAR LOCATED AT THE NORTH 1/4 CORNER OF SECTION 14. AIR PHOTO PANEL NEAR NORTH 1/4 CORNER, SECTION 14 NO. 5 REBAR EL=6058.55.


**BASIS OF BEARINGS:**  
THE BASIS OF BEARING FOR THIS SURVEY IS THE NORTH LINE OF SECTION 14, T.14S., R.63W. ASSUMED AS S 89-44-49 E FROM REBAR & 3-1/2" ALUM. CAP NW CORNER SEC 14, T14S, R63W TO REBAR & 2" ALUM. CAP IN RANGE BOX, N 1/4 CORNER SEC. 14.

PREPARED FOR:

**Colorado Springs Mayberry, LLC**

**32823 Temecula Parkway  
Temecula, CA 92592**

PREPARED BY:



PREPARED BY:

**19 East Willamette Avenue  
Colorado Springs, Colorado 80903**

**February, 2022**

### AGENCIES/CONTACTS

|                     |  |                      |   |
|---------------------|--|----------------------|---|
| DEVELOPER:          | COLORADO SPRINGS MAYBERRY, LLC<br>32823 TEMECULA PARKWAY<br>TEMECULA, CA 92592<br>MR. RANDY GOODSON (858) 692-6262           | WATER/WASTEWATER:    | ELLCOTT UTILITIES COMPANY, LLC<br>MR. RANDY GOODSON (858) 692-6262  |
| CIVIL ENGINEER:     | JPS ENGINEERING, INC.<br>19 E. WILLAMETTE AVENUE<br>COLORADO SPRINGS, CO 80903<br>MR. JOHN P. SCHWAB, P.E. (719)477-9429     | GAS DEPARTMENT:      | BLACK HILLS ENERGY<br>MR. SEBASTIAN SCHWENDER (719) 359-3176  |
| SURVEYOR:           | RAMPART SURVEYS<br>P.O. BOX 5101<br>WOODLAND PARK, CO 80866<br>MR. ERIC SIMONSON, PLS (719) 687-6300                         | ELECTRIC DEPARTMENT: | MOUNTAIN VIEW ELECTRIC ASSOCIATION<br>11140 E. WOODMEN ROAD<br>COLORADO SPRINGS, CO 80908<br>MR. DAVE WALDNER (719)495-2283 |
| COUNTY ENGINEERING: | EL PASO COUNTY DEVELOPMENT SERVICES<br>2880 INTERNATIONAL CIRCLE<br>COLORADO SPRINGS, CO 80922<br>(719) 520-6300             | TELEPHONE COMPANY:   | QWEST COMMUNICATIONS<br>(LOCATORS) (800)922-1987<br><br>A.T. & T.<br>(LOCATORS) (719)635-3674                               |
| STATE HIGHWAY       | COLORADO DEPARTMENT OF TRANSPORTATION<br>REGION 2<br>5615 WILLS BLVD.<br>PUEBLO, CO 81008<br>MS. VALERIE SWORD (719)546-5407 |                      |   |

### SHEET INDEX

|       |   |
|-------|---|
| C1.0  | GEC TITLE SHEET                           |
| G2    | GENERAL NOTES & LEGEND                    |
| C1.1  | PHASE ONE PUD MASTER GRADING PLAN         |
| C1.2  | LOT GRADING NOTES & DETAILS               |
| C2.1  | FILING 1 GRADING & EROSION CONTROL PLAN   |
| C2.2  | FILING 2-4 GRADING & EROSION CONTROL PLAN |
| C3.1  | DETENTION POND C1 PLAN                    |
| C4.1  | DETENTION POND D PLAN                     |
| C5.1  | EROSION CONTROL NOTES                     |
| C5.2  | EROSION CONTROL DETAILS                   |
| C5.3  | EROSION CONTROL DETAILS                   |
| CH-C1 | CHANNEL C1 PLAN & PROFILE                 |
| CH-C2 | CHANNEL C2 PLAN & PROFILE                 |
| CH-D  | CHANNEL D PLAN & PROFILE                  |
| CH-E  | CHANNEL E PLAN & PROFILE                  |

### ENGINEER'S STATEMENT:

THIS GRADING AND EROSION CONTROL PLAN WAS PREPARED UNDER MY DIRECTION AND SUPERVISION AND IS CORRECT TO THE BEST OF MY KNOWLEDGE AND BELIEF. SAID PLAN HAS BEEN PREPARED ACCORDING TO THE CRITERIA ESTABLISHED BY THE COUNTY FOR GRADING AND EROSION CONTROL PLANS. I ACCEPT RESPONSIBILITY FOR LIABILITY CAUSED BY MY INTERFERENT ACTS, ERRORS OR OMISSIONS ON MY PART IN PREPARING THIS PLAN.

ENGINEER OF RECORD SIGNATURE  
JOHN P. SCHWAB, CO. P.E. 29891

DATE

### OWNER'S STATEMENT:

I, THE OWNER/DEVELOPER HAVE READ AND WILL COMPLY WITH THE REQUIREMENTS OF THE GRADING AND EROSION CONTROL PLAN.

OWNER SIGNATURE  
COLORADO SPRINGS MAYBERRY, LLC

DATE

### COUNTY:

COUNTY PLAN REVIEW IS PROVIDED ONLY FOR GENERAL CONFORMANCE WITH COUNTY DESIGN CRITERIA. THE COUNTY IS NOT RESPONSIBLE FOR THE ACCURACY AND ADEQUACY OF THE DESIGN, DIMENSIONS, AND/OR ELEVATIONS WHICH SHALL BE CONFIRMED AT THE JOB SITE. THE COUNTY THROUGH THE APPROVAL OF THIS DOCUMENT ASSUMES NO RESPONSIBILITY FOR COMPLETENESS AND/OR ACCURACY OF THIS DOCUMENT.

FILED IN ACCORDANCE WITH THE REQUIREMENTS OF THE EL PASO COUNTY LAND DEVELOPMENT CODE, DRAINAGE CRITERIA MANUAL VOLUMES 1 AND 2, AND ENGINEERING CRITERIA MANUAL AS AMENDED.

IN ACCORDANCE WITH ECM SECTION 1.12, THESE CONSTRUCTION DOCUMENTS WILL BE VALID FOR CONSTRUCTION FOR A PERIOD OF 2 YEARS FROM THE DATE SIGNED BY THE EL PASO COUNTY ENGINEER. IF CONSTRUCTION HAS NOT STARTED WITHIN THOSE 2 YEARS THE PLANS WILL NEED TO BE RESUBMITTED FOR APPROVAL, INCLUDING PAYMENT OF REVIEW FEES AT THE PLANNING AND COMMUNITY DEVELOPMENT DIRECTOR'S DISCRETION.


APPROVED  
Engineering Department  
03/17/2022 11:40:37 AM  
JENNIFER IRVINE  
EPC Planning & Community  
Development Department

JENNIFER IRVINE, P.E.  
COUNTY ENGINEER/ECM ADMINISTRATOR

PCD File No. PUDSP219


MAYBERRY, COLORADO SPRINGS - PHASE 1 PUD

GEC TITLE SHEET



19 E. Willamette Ave.  
Colorado Springs, CO  
80903

PH: 719-477-9429  
FAX: 719-471-0766  
www.jpsegr.com



CALL UTILITY NOTIFICATION  
CENTER OF COLORADO  
1-800-922-1987  
CALL 2-BUSINESS DAYS IN ADVANCE  
BEFORE YOU DIG, GRADE, OR EXCAVATE  
FOR THE MARKING OF UNDERGROUND  
MEMBER UTILITIES.

| BY | DATE | REVISION | No. |
|----|------|----------|-----|
|    |      |          |     |
|    |      |          |     |
|    |      |          |     |
|    |      |          |     |
|    |      |          |     |
|    |      |          |     |
|    |      |          |     |
|    |      |          |     |
|    |      |          |     |

|              |          |                |         |
|--------------|----------|----------------|---------|
| HORZ. SCALE: | HS       | DRAWN:         | BJJ     |
| VERT. SCALE: | VS       | DESIGNED:      | JPS     |
| SURVEYED:    | R&R      | CHECKED:       | JPS     |
| CREATED:     | 11/20/20 | LAST MODIFIED: | 2/15/22 |
| PROJECT NO:  | 090001   | MODIFIED BY:   | BJJ     |
| SHEET:       |          |                |         |

C1.0



C:\Users\Owner\Dropbox\paprojects\090001\Ellicott\TTC.dwg Civil G2.DWG Dec 07, 2021 -- 11:14am

COUNTY GENERAL NOTES:

1. ALL DRAINAGE AND ROADWAY CONSTRUCTION SHALL MEET THE STANDARDS AND SPECIFICATIONS OF THE CITY OF COLORADO SPRINGS/EL PASO COUNTY DRAINAGE CRITERIA MANUAL, VOLUMES 1 AND 2, AND THE EL PASO COUNTY ENGINEERING CRITERIA MANUAL.
2. CONTRACTOR SHALL BE RESPONSIBLE FOR THE NOTIFICATION AND FIELD LOCATION OF ALL EXISTING UTILITIES, WHETHER SHOWN ON THE PLANS OR NOT, BEFORE BEGINNING CONSTRUCTION. LOCATION OF EXISTING UTILITIES SHALL BE VERIFIED BY THE CONTRACTOR PRIOR TO CONSTRUCTION. CALL 811 TO CONTACT THE UTILITY NOTIFICATION CENTER OF COLORADO (UNCC).
3. CONTRACTOR SHALL KEEP A COPY OF THESE APPROVED PLANS, THE GRADING AND EROSION CONTROL PLAN, THE STORMWATER MANAGEMENT PLAN (SWMP), THE SOILS AND GEOTECHNICAL REPORT, AND THE APPROPRIATE DESIGN AND CONSTRUCTION STANDARDS AND SPECIFICATIONS AT THE JOB SITE AT ALL TIMES, INCLUDING THE FOLLOWING:

A. EL PASO COUNTY ENGINEERING CRITERIA MANUAL (ECM)

B. CITY OF COLORADO SPRINGS/EL PASO COUNTY DRAINAGE CRITERIA MANUAL, VOLUMES 1 AND 2

C. COLORADO DEPARTMENT OF TRANSPORTATION (CDOT) STANDARD SPECIFICATIONS FOR ROAD AND BRIDGE CONSTRUCTION

D. CDOT M & S STANDARDS
4. NOTWITHSTANDING ANYTHING DEPICTED IN THESE PLANS IN WORDS OR GRAPHIC REPRESENTATION, ALL DESIGN AND CONSTRUCTION RELATED TO ROADS, STORM DRAINAGE AND EROSION CONTROL SHALL CONFORM TO THE STANDARDS AND REQUIREMENTS OF THE MOST RECENT VERSION OF THE RELEVANT ADOPTED EL PASO COUNTY STANDARDS, INCLUDING THE LAND DEVELOPMENT CODE, THE DRAINAGE CRITERIA MANUAL, AND THE DRAINAGE CRITERIA MANUAL VOLUME 2. ANY DEVIATIONS FROM REGULATIONS AND STANDARDS MUST BE REQUESTED, AND APPROVED, IN WRITING. ANY MODIFICATIONS NECESSARY TO MEET CRITERIA AFTER-THE-FACT WILL BE ENTIRELY THE DEVELOPER'S RESPONSIBILITY TO RECTIFY.
5. IT IS THE DESIGN ENGINEER'S RESPONSIBILITY TO ACCURATELY SHOW EXISTING CONDITIONS, BOTH ONSITE AND OFFSITE, ON THE CONSTRUCTION PLANS. ANY MODIFICATIONS NECESSARY DUE TO CONFLICTS, OMISSIONS, OR CHANGED CONDITIONS WILL BE ENTIRELY THE DEVELOPER'S RESPONSIBILITY TO RECTIFY.
6. CONTRACTOR SHALL SCHEDULE A PRE-CONSTRUCTION MEETING WITH EL PASO COUNTY PLANNING AND COMMUNITY DEVELOPMENT (PCD) – INSPECTIONS, PRIOR TO STARTING CONSTRUCTION.
7. IT IS THE CONTRACTOR'S RESPONSIBILITY TO UNDERSTAND THE REQUIREMENTS OF ALL JURISDICTIONAL AGENCIES AND TO OBTAIN ALL REQUIRED PERMITS, INCLUDING BUT NOT LIMITED TO EL PASO COUNTY EROSION AND STORMWATER QUALITY CONTROL PERMIT (ESQCP), REGIONAL BUILDING FLOODPLAIN DEVELOPMENT PERMIT, U.S. ARMY CORPS OF ENGINEERS-ISSUED 401 AND/OR 404 PERMITS, AND COUNTY AND STATE FUGITIVE DUST PERMITS.
8. CONTRACTOR SHALL NOT DEViate FROM THE PLANS WITHOUT FIRST OBTAINING WRITTEN APPROVAL FROM THE DESIGN ENGINEER AND PCD. CONTRACTOR SHALL NOTIFY THE DESIGN ENGINEER IMMEDIATELY UPON DISCOVERY OF ANY ERRORS OR INCONSISTENCIES.
9. ALL STORM DRAIN PIPE SHALL BE CLASS III RCP WITH CLASS B BEDDING UNLESS OTHERWISE NOTED AND APPROVED BY PCD.
10. CONTRACTOR SHALL COORDINATE GEOTECHNICAL TESTING PER ECM STANDARDS. PAVEMENT DESIGN SHALL BE APPROVED BY EL PASO COUNTY PCD PRIOR TO PLACEMENT OF CURB AND GUTTER AND PAVEMENT.
11. ALL CONSTRUCTION TRAFFIC MUST ENTER/EXIT THE SITE AT APPROVED CONSTRUCTION ACCESS POINTS.
12. SIGHT VISIBILITY TRIANGLES AS IDENTIFIED IN THE PLANS SHALL BE PROVIDED AT ALL INTERSECTIONS. OBSTRUCTIONS GREATER THAN 18 INCHES ABOVE FLOWLINE ARE NOT ALLOWED WITHIN SIGHT TRIANGLES.
13. SIGNING AND STRIPING SHALL COMPLY WITH EL PASO COUNTY DPW (DEPT. OF PUBLIC WORKS) AND MUTCD CRITERIA.
14. CONTRACTOR SHALL OBTAIN ANY PERMITS REQUIRED BY EL PASO COUNTY DPW, INCLUDING WORK WITHIN THE RIGHT-OF-WAY AND SPECIAL TRANSPORT PERMITS.
15. THE LIMITS OF CONSTRUCTION SHALL REMAIN WITHIN THE PROPERTY LINE UNLESS OTHERWISE NOTED. THE OWNER/DEVELOPER SHALL OBTAIN WRITTEN PERMISSION AND EASEMENTS, WHERE REQUIRED, FROM ADJOINING PROPERTY OWNER(S) PRIOR TO ANY OFF-SITE DISTURBANCE, GRADING, OR CONSTRUCTION.

GENERAL DRAINAGE NOTES:

1. INDIVIDUAL BUILDERS SHALL PROVIDE POSITIVE DRAINAGE AWAY FROM STRUCTURES AND ACCOUNT FOR POTENTIAL CROSS-LOT DRAINAGE IMPACTS WITHIN EACH LOT.
2. BUILDERS AND PROPERTY OWNERS SHALL IMPLEMENT & MAINTAIN EROSION CONTROL BEST MANAGEMENT PRACTICES FOR PROTECTION OF DOWNSTREAM PROPERTIES AND FACILITIES INCLUDING PROTECTION OF EXISTING GRASS BUFFER STRIPS ALONG THE DOWNSTREAM PROPERTY BOUNDARIES.
3. GRADING AND DRAINAGE WITHIN LOTS IS THE RESPONSIBILITY OF THE INDIVIDUAL BUILDERS AND PROPERTY OWNERS.

COUNTY SIGNING AND STRIPING NOTES:

1. ALL SIGNS AND PAVEMENT MARKINGS SHALL BE IN COMPLIANCE WITH THE CURRENT MANUAL ON UNIFORM TRAFFIC CONTROL DEVICES (MUTCD).
2. REMOVAL OF EXISTING PAVEMENT MARKINGS SHALL BE ACCOMPLISHED BY A METHOD THAT DOES NOT MATERIALLY DAMAGE THE PAVEMENT. THE PAVEMENT MARKINGS SHALL BE REMOVED TO THE EXTENT THAT THEY WILL NOT BE VISIBLE UNDER DAY OR NIGHT CONDITIONS. AT NO TIME WILL IT BE ACCEPTABLE TO PAINT OVER EXISTING PAVEMENT MARKINGS.
3. ANY DEVIATION FROM THE STRIPING AND SIGNING PLAN SHALL BE APPROVED BY EL PASO COUNTY.
4. ALL SIGNS SHOWN ON THE SIGNING AND STRIPING PLAN SHALL BE NEW SIGNS. EXISTING SIGNS MAY REMAIN OR BE REUSED IF THEY MEET CURRENT EL PASO COUNTY AND MUTCD STANDARDS.
5. STREET NAME AND REGULATORY STOP SIGNS SHALL BE ON THE SAME POST AT INTERSECTIONS.
6. ALL REMOVED SIGNS SHALL BE DISPOSED OF IN A PROPER MANNER BY THE CONTRACTOR.
7. ALL STREET NAME SIGNS SHALL HAVE "D" SERIES LETTERS, WITH LOCAL ROADWAY SIGNS BEING 4" UPPER-LOWER CASE LETTERING ON 8" BLANK AND NON-LOCAL ROADWAY SIGNS BEING 6" LETTERING, UPPER-LOWER CASE ON 12" BLANK, WITH WHITE BORDER THAT IS NOT RECESSED. MULTI-LANE ROADWAYS WITH SPEED LIMITS OF 40 MPH OR HIGHER SHALL HAVE 8" UPPER-LOWER CASE LETTERING ON 18" BLANK WITH A WHITE BORDER THAT IS NOT RECESSED. THE WIDTH OF THE NON-RECESSED WHITE BORDERS SHALL MATCH PAGE 255 OF THE 2012 MUTCD "STANDARD HIGHWAY SIGNS".
8. ALL TRAFFIC SIGNS SHALL HAVE A MINIMUM HIGH INTENSITY PRISMATIC GRADE SHEETING.
9. ALL LOCAL RESIDENTIAL STREET SIGNS SHALL BE MOUNTED ON A 1.75" X 1.75" SQUARE TUBE SIGN POST AND STUB POST BASE. FOR OTHER APPLICATIONS, REFER TO THE CDOT STANDARD S-614-8 REGARDING USE OF THE P2 TUBULAR STEEL POST SLIPBASE DESIGN.
10. ALL SIGNS SHALL BE SINGLE SHEET ALUMINUM WITH 0.100" MINIMUM THICKNESS.
11. ALL LIMIT LINES/STOP LINES, CROSSWALK LINES, PAVEMENT LEGENDS, AND ARROWS SHALL BE A MINIMUM 125 MIL THICKNESS PREFORMED THERMOPLASTIC PAVEMENT MARKINGS WITH TAPERED LEADING EDGES PER CDOT STANDARD S-627-1. WORD AND SYMBOL MARKINGS SHALL BE THE NARROW TYPE. STOP BARS SHALL BE 24" IN WIDTH. CROSSWALKS LINES SHALL BE 12" WIDE AND 8' LONG PER CDOT S-627-1.
12. ALL LONGITUDINAL LINES SHALL BE A MINIMUM 15MIL THICKNESS EPOXY PAINT. ALL NON-LOCAL RESIDENTIAL ROADWAYS SHALL INCLUDE BOTH RIGHT AND LEFT EDGE LINE STRIPING AND ANY ADDITIONAL STRIPING AS REQUIRED BY CDOT S-627-1.
13. THE CONTRACTOR SHALL NOTIFY EL PASO COUNTY (719) 520-6819 PRIOR TO AND UPON COMPLETION OF SIGNING AND STRIPING.
14. THE CONTRACTOR SHALL OBTAIN A WORK IN THE RIGHT OF WAY PERMIT FROM THE EL PASO COUNTY DEPARTMENT OF PUBLIC WORKS PRIOR TO ANY SIGNAGE OR STRIPING WORK WITHIN AN EXISTING EL PASO COUNTY ROADWAY.

PROJECT GENERAL NOTES:

1. THE CONTRACTOR SHALL BE RESPONSIBLE FOR THE NOTIFICATION AND FIELD LOCATION OF ALL EXISTING UTILITIES, WHETHER SHOWN ON THE PLANS OR NOT, BEFORE BEGINNING CONSTRUCTION. LOCATION OF EXISTING UTILITIES SHALL BE VERIFIED BY THE CONTRACTOR PRIOR TO ACTUAL CONSTRUCTION.
2. EXISTING CONTOUR DATA PROVIDED BY OWNER GENERALLY CONSISTS OF AERIAL MAPPING FROM UNITED PLANNING & ENGINEERING. JPS ENGINEERING TAKES NO RESPONSIBILITY FOR THE ACCURACY OF EXISTING TOPOGRAPHIC MAPPING.
3. THE CONTRACTOR SHALL HAVE ONE (1) SIGNED COPY OF THESE APPROVED PLANS AND ONE (1) COPY OF THE APPROPRIATE DESIGN AND CONSTRUCTION STANDARDS AND SPECIFICATIONS AT THE JOB SITE AT ALL TIMES:

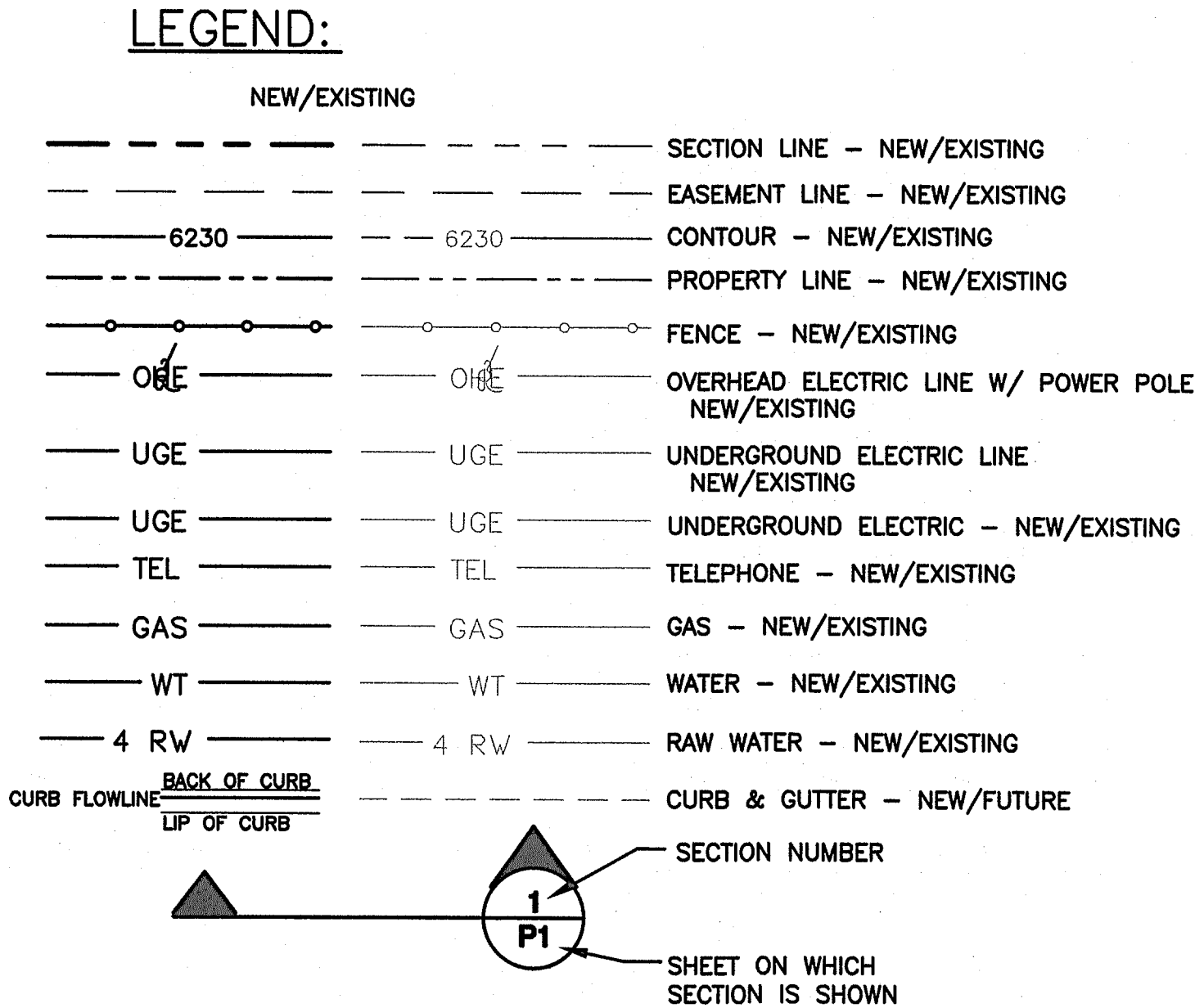
A. EL PASO COUNTY ENGINEERING CRITERIA MANUAL

B. CDOT STANDARD SPECIFICATIONS FOR ROAD & BRIDGE CONSTRUCTION

C. ELLICOTT UTILITIES STANDARDS SPECIFICATIONS (REFER TO CSU STANDARDS IN THE ABSENCE OF PUBLISHED SPECIFICATIONS)
4. STORM DRAIN PIPE SHALL BE RCP CLASS III WITH CLASS C BEDDING UNLESS OTHERWISE NOTED. PROVIDE WATER-TIGHT JOINTS ON STORM SEWER PIPE.
5. STATIONING IS AT CENTERLINE UNLESS OTHERWISE NOTED. ALL ELEVATIONS ARE AT FLOWLINE UNLESS OTHERWISE NOTED. ALL DIMENSIONS ARE FROM FACE OF CURB UNLESS OTHERWISE NOTED.
6. PROPOSED CONTOURS SHOWN ARE TO FINISHED GRADE.
7. LENGTHS SHOWN FOR STORM SEWER PIPES ARE TO CENTER OF MANHOLE.
8. CONTRACTOR SHALL REMOVE AND DISPOSE OF ALL EXISTING STRUCTURES, DEBRIS, WASTE AND OTHER UNSUITABLE FILL MATERIAL FOUND WITHIN THE LIMITS OF EXCAVATION.
9. MATCH INTO EXISTING GRADES AT 3:1 MAX CUT AND FILL SLOPES.
10. REVEGETATION OF ALL DISTURBED AREAS SHALL BE DONE WITH SPECIFIED SEED MIX WITHIN 30 DAYS AFTER FINE GRADING IS COMPLETE.
11. EROSION CONTROL SHALL CONSIST OF SILT FENCE AND OTHER BMP'S AS SHOWN ON THE DRAWINGS, AND TOPSOIL WITH GRASS SEED, WHICH WILL BE WATERED UNTIL VEGETATION HAS BEEN REESTABLISHED.
12. THE EROSION CONTROL MEASURES OUTLINED ON THIS PLAN ARE THE RESPONSIBILITY OF THE DEVELOPER TO MONITOR AND REPLACE, REGRADE, AND REBUILD AS NECESSARY UNTIL VEGETATION IS REESTABLISHED.
13. EROSION CONTROL MEASURES SHALL BE IMPLEMENTED IN A MANNER THAT WILL PROTECT ADJACENT PROPERTIES AND PUBLIC FACILITIES FROM THE ADVERSE EFFECTS OF EROSION AND SEDIMENTATION AS A RESULT OF CONSTRUCTION AND EARTHWORK ACTIVITIES WITHIN THE PROJECT SITE.
14. ADDITIONAL EROSION CONTROL MEASURES MAY BE REQUIRED AS DETERMINED BY SITE CONDITIONS.
15. THE CONTRACTOR WILL TAKE THE NECESSARY PRECAUTIONS TO PROTECT EXISTING UTILITIES FROM DAMAGE DUE TO THIS OPERATION. ANY DAMAGE TO THE UTILITIES WILL BE REPAIRED AT THE CONTRACTOR'S EXPENSE, AND ANY SERVICE DISRUPTION WILL BE SETTLED BY THE CONTRACTOR
16. PEDESTRIAN RAMPS SHALL BE INSTALLED AT ALL INTERSECTIONS AND CONFORM TO COUNTY ENGINEERING STANDARDS AND SPECIFICATIONS.
17. ALL FINISHED GRADES SHALL HAVE A MINIMUM 0.5% SLOPE TO PROVIDE POSITIVE DRAINAGE.
18. WHERE PROPOSED SLOPES CONFLICT WITH PROPOSED SPOT ELEVATIONS, SPOT ELEVATIONS SHALL GOVERN.
19. CONTRACTOR SHALL OBTAIN ALL REQUIRED PERMITS PRIOR TO BEGINNING WORK.
20. ALL RESIDENTIAL STREET CURB RETURN RADII ARE 20-FEET AT FLOWLINE UNLESS OTHERWISE NOTED. ARTERIAL STREET CURB RETURN RADII ARE 35' UNLESS NOTED OTHERWISE.
21. 25-FOOT SIGHT VISIBILITY TRIANGLES SHALL BE PROVIDED AT ALL RESIDENTIAL STREET INTERSECTIONS. 50-FOOT SIGHT TRIANGLES SHALL BE PROVIDED AT ARTERIAL STREET INTERSECTIONS. NO OBSTRUCTIONS TALLER THAN 18" ARE PERMITTED WITHIN THESE TRIANGLES.
22. CONTRACTOR SHALL SCHEDULE A PRE-CONSTRUCTION MEETING WITH EL PASO COUNTY AND ALL UTILITIES INVOLVED IN PROJECT PRIOR TO MOBILIZING ON SITE.
23. TYPE C STORM INLETS SHALL HAVE CLOSE-MESH GRATES.
24. PROVIDE 10' TRANSITION FROM RAMP CURB TO VERTICAL CURB ON EACH SIDE OF STORM INLETS.
25. ALL BACKFILL, SUB-BASE, AND/OR BASE COURSE MATERIAL SHALL BE COMPACTED PER EL PASO COUNTY AND CDOT STANDARDS AND SPECIFICATIONS AND PROJECT GEOTECHNICAL REPORT. CONTRACTOR SHALL STABILIZE ALL SUBGRADE AREAS PER GEOTECHNICAL ENGINEER'S RECOMMENDATIONS.

SWMP NOTES:


1. NO BATCH PLANTS ARE ANTICIPATED TO BE USED AT THE SITE




|                      |                         |
|----------------------|-------------------------|
| HORZ. SCALE: 1"=200' | DRAWN: BJJ              |
| VERT. SCALE: N/A     | DESIGNED: JPS           |
| SURVEYED: R&R        | CHECKED: JPS            |
| CREATED: 2/03/21     | LAST MODIFIED: 12/07/21 |
| PROJECT NO: 090001   | MODIFIED BY: BJJ        |
| SHEET:               |                         |

G2

MAYBERRY, COLORADO SPRINGS



19 E. Willamette Ave.  
Colorado Springs, CO 80903  
PH: 719-477-9429  
FAX: 719-471-0766  
www.jpsengr.com

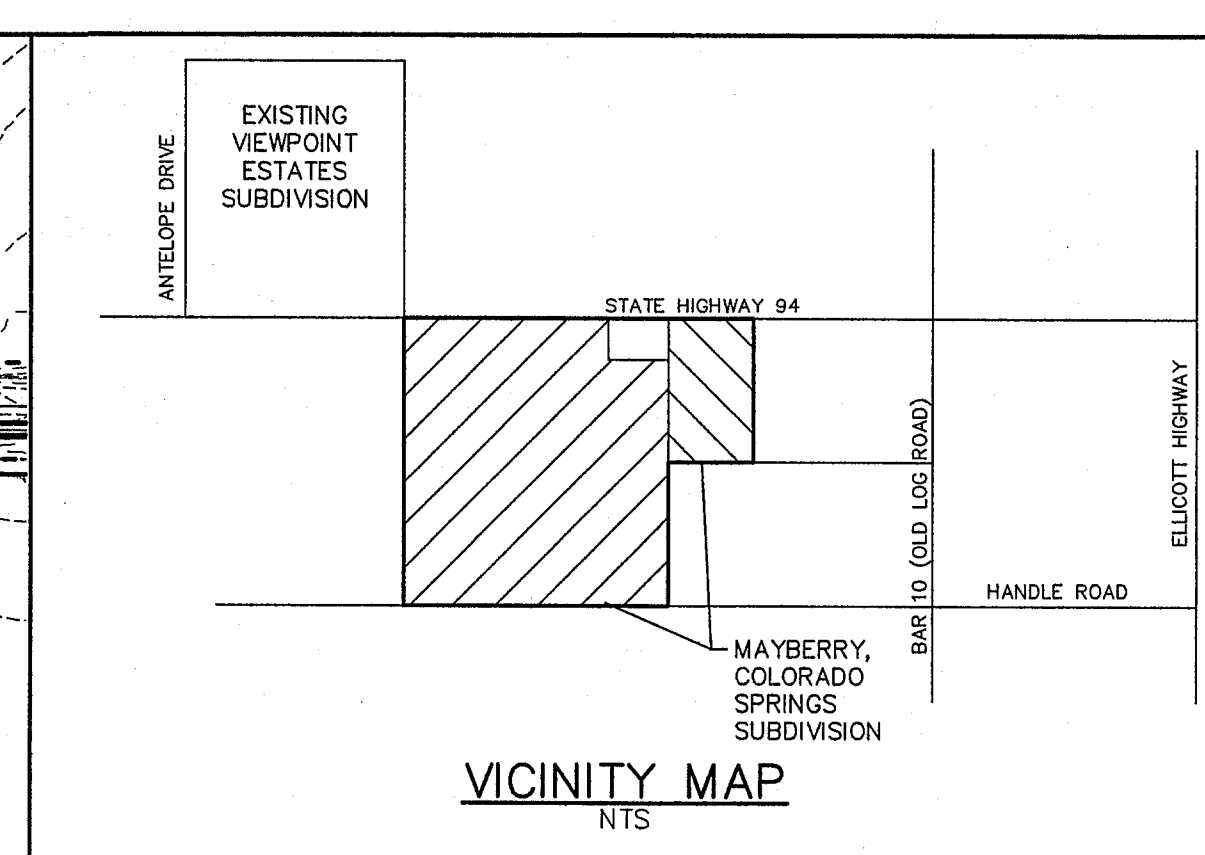
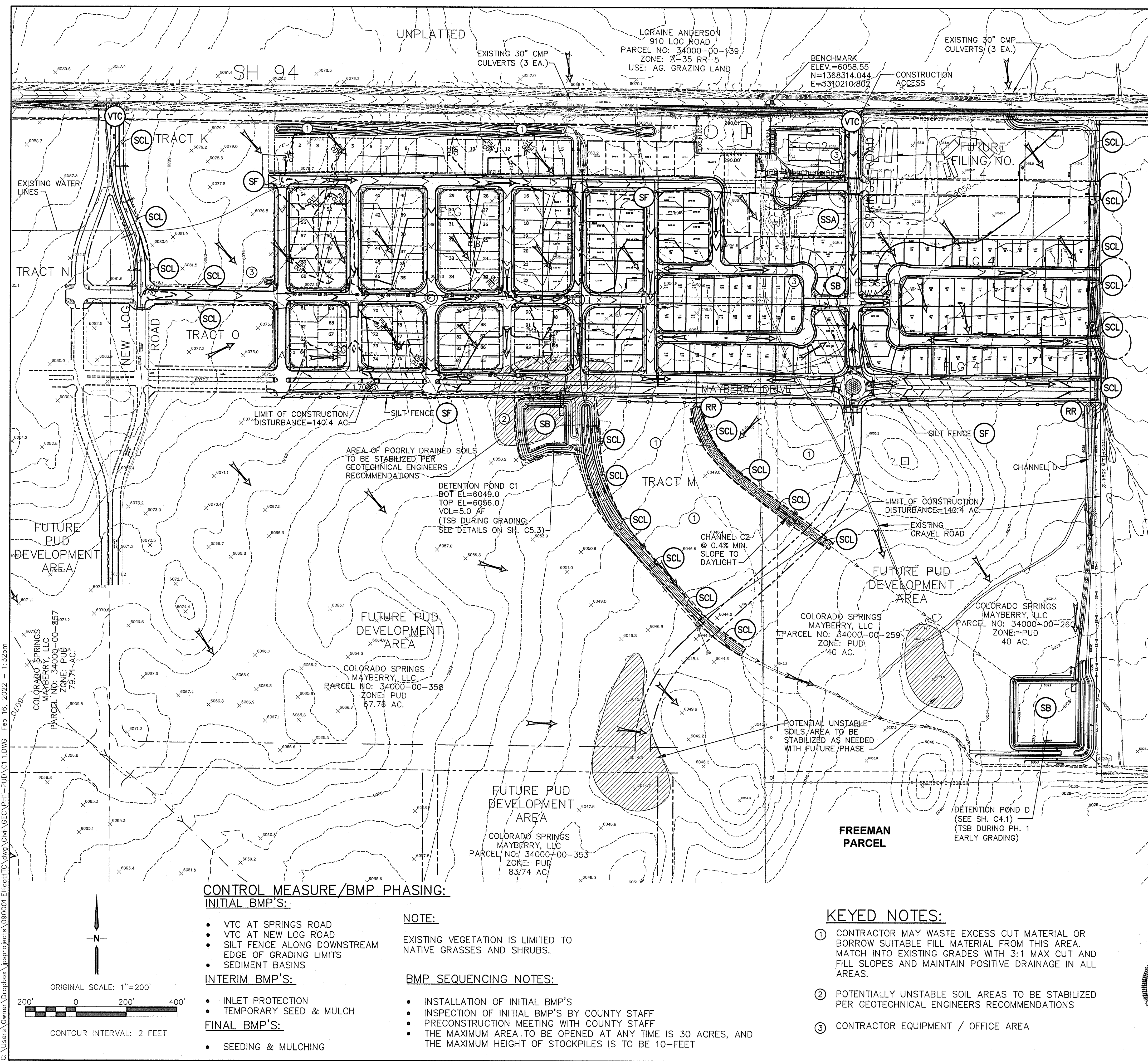


CALL UTILITY NOTIFICATION CENTER OF COLORADO  
1-800-922-1987  
CALL 2-BUSINESS DAYS IN ADVANCE BEFORE ANY EXCAVATION FOR THE MARKING OF UNDERGROUND MEMBER UTILITIES.

| No. | BY  | DATE     | REVISION         |
|-----|-----|----------|------------------|
| 1   | JPS | 2/24/21  | COUNTY SUBMITTAL |
| 2   | JPS | 12/07/21 | COUNTY COMMENTS  |
|     |     |          |                  |
|     |     |          |                  |
|     |     |          |                  |

GENERAL NOTES  
& LEGEND





| ESTIMATED PHASE 1 EARLY<br>GRADING EARTHWORK QUANTITY: |                           |                                 |                |
|--|---------------------------|---------------------------------|----------------|
|  | EXCAVATION<br>(TOTAL CUT) | EMBANKMENT<br>FILL <sup>A</sup> | NET            |
| NET TOTALS   | 88,974 CY                 | 131,283 CY                      | 42,309 CY FILL |

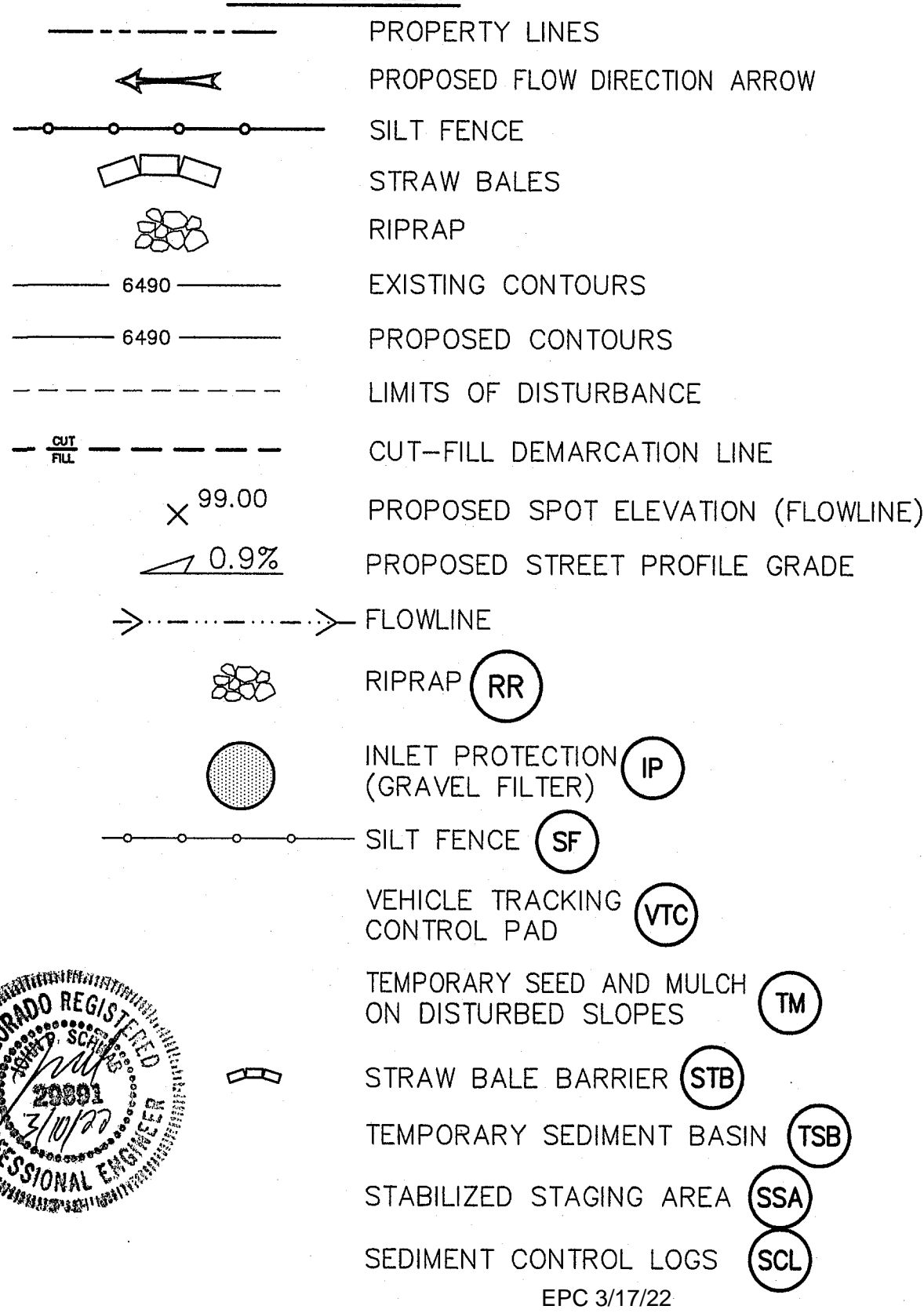
(ASSUMES 15% COMPACTION FACTOR)

NOTE: THIS ESTIMATE IS PROVIDED FOR INFORMATION ONLY, REPRESENTING THE CALCULATED BULK EARTHWORK VOLUME TO FINISHED GRADE, EXCLUDING ANY ADJUSTMENT FOR PAVEMENT DEPTHS, ETC. CONTRACTOR SHALL MAKE HIS OWN DETERMINATION OF EARTHWORK QUANTITIES AS BASIS FOR BID PRICING AND NOTIFY ENGINEER OF ANY DISCREPANCIES.

**GILLESPIE  
PARCEL**


NOTE: NO BATCH PLANTS ARE ANTICIPATED TO BE USED AT THE SITE (SWMP REQUIREMENT)

LEGEND:




MAYBERRY, COLORADO SPRINGS - PHASE 1 PUD

# PHASE ONE PUD MASTER GRADING PLAN



19 E. Willamette Ave.  
Colorado Springs, CO  
80903  
PH: 719-477-9429  
FAX: 719-471-0766  
[www.jpsengr.com](http://www.jpsengr.com)

PH: 719-477-9429  
FAX: 719-471-0766  
www.jpsengr.com



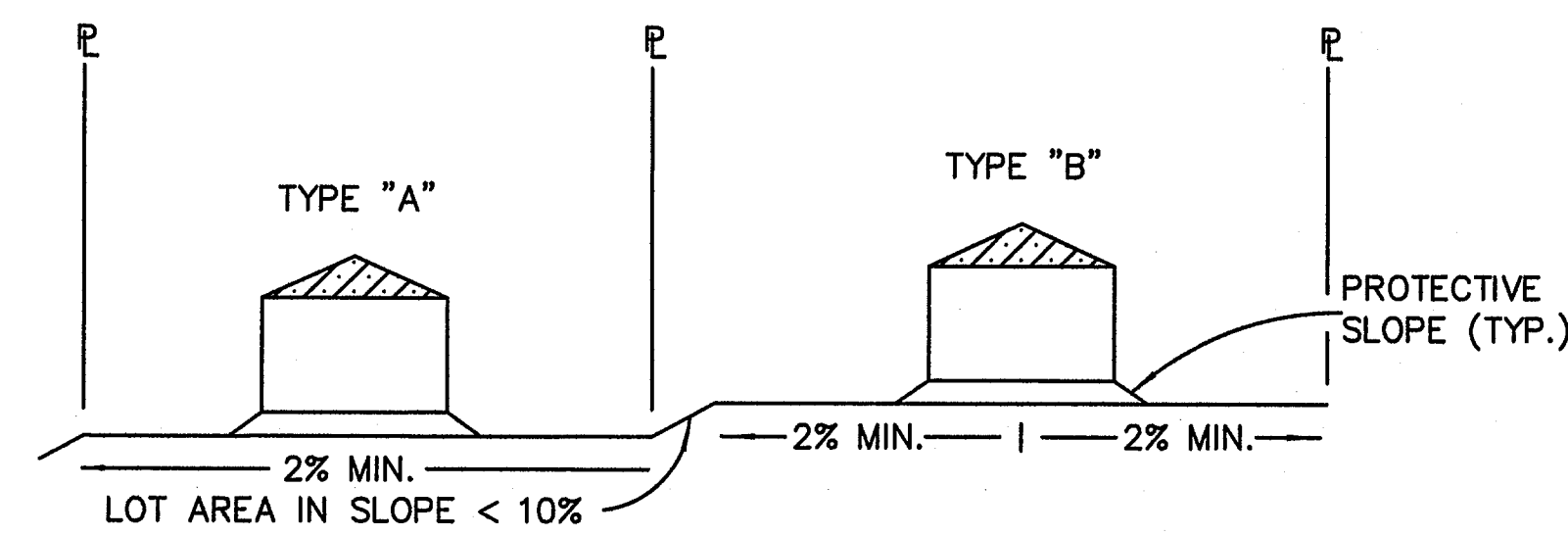
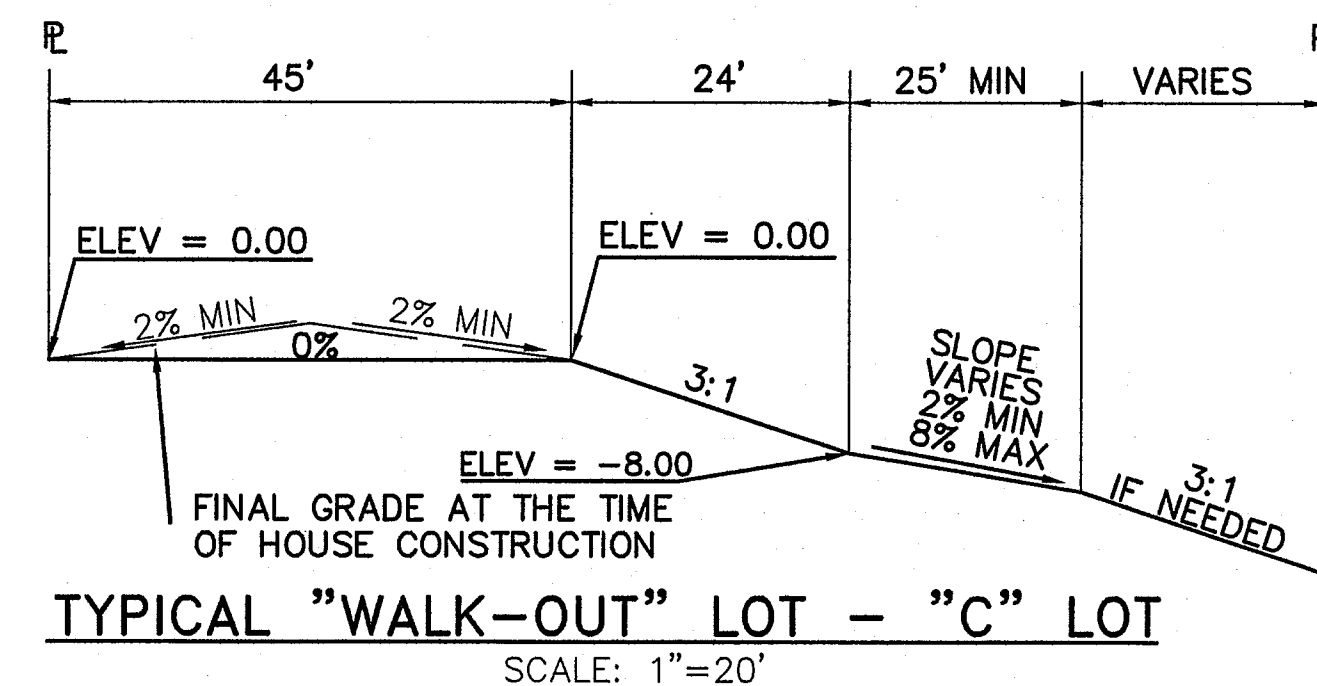
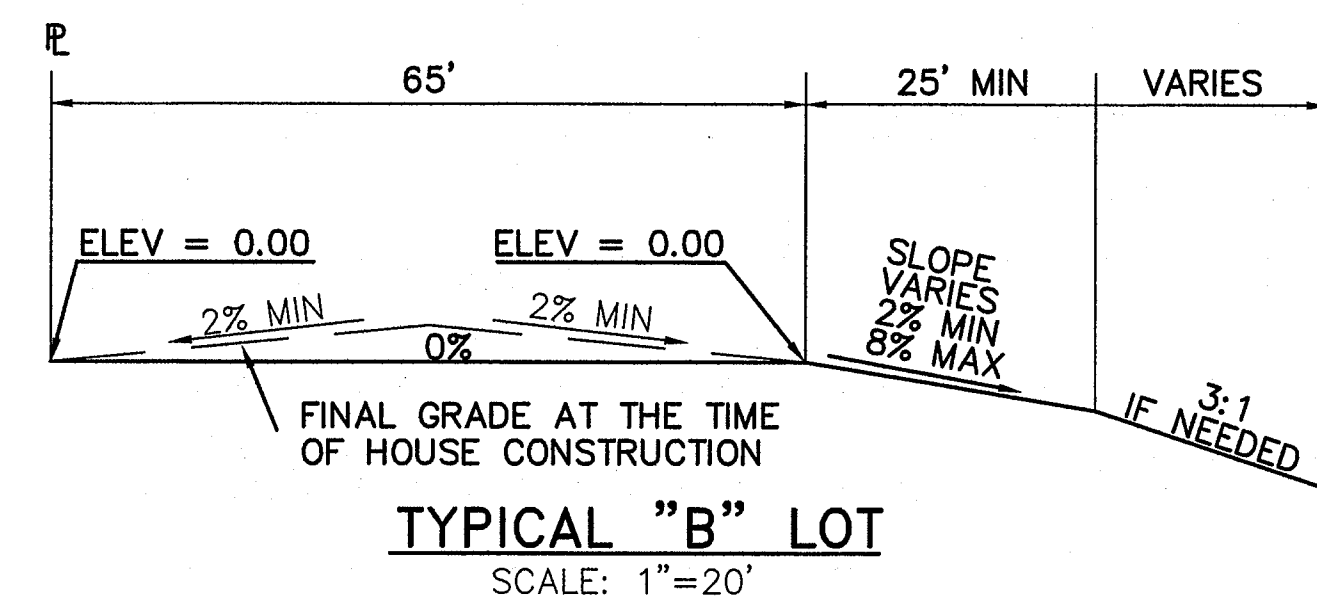
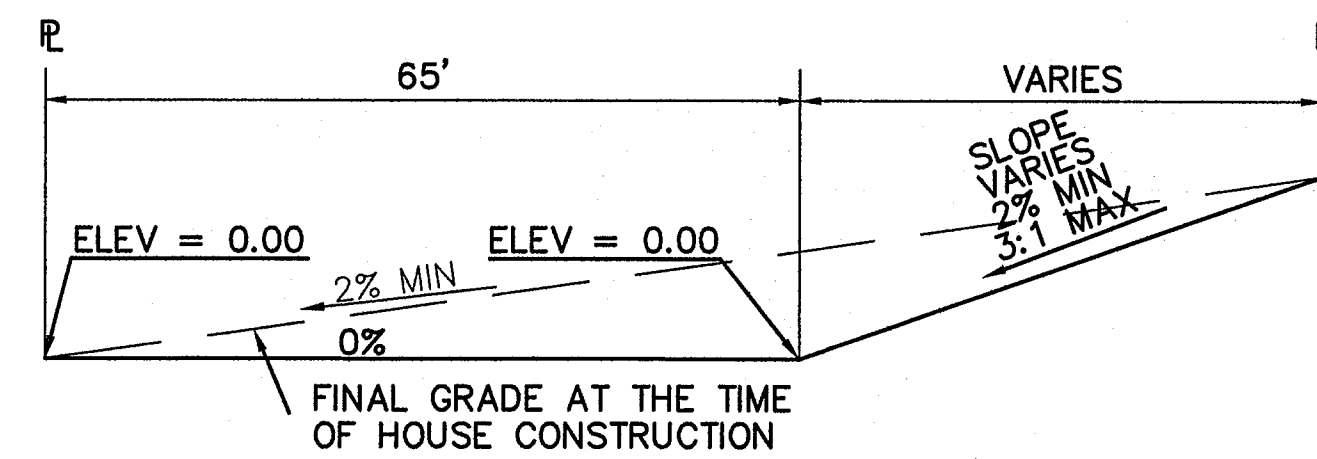
CALL UTILITY NOTIFICATION  
CENTER OF COLORADO  
1-800-922-1987  
CALL 2-BUSINESS DAYS IN ADVANCE  
BEFORE YOU DIG, GRADE, OR EXCAVATE  
FOR THE MARKING OF UNDERGROUND  
UTILITIES. INCLUDE:

[illegible]

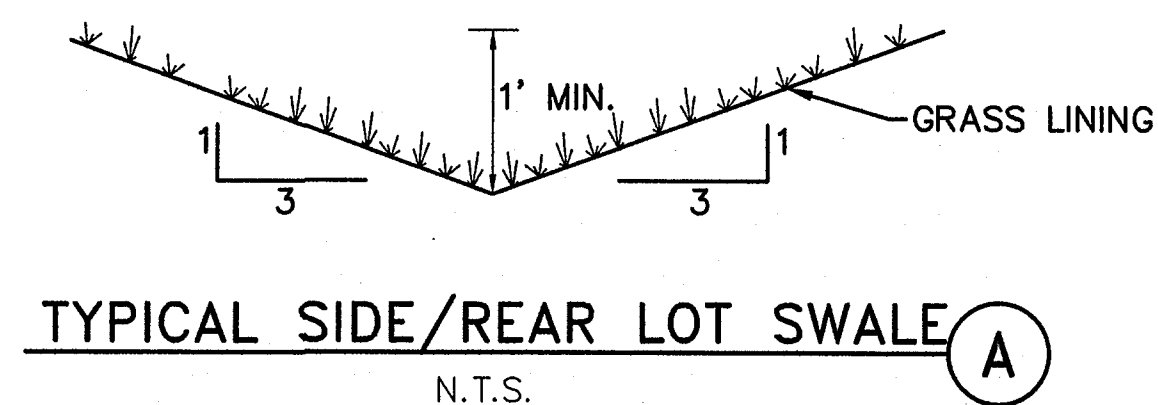
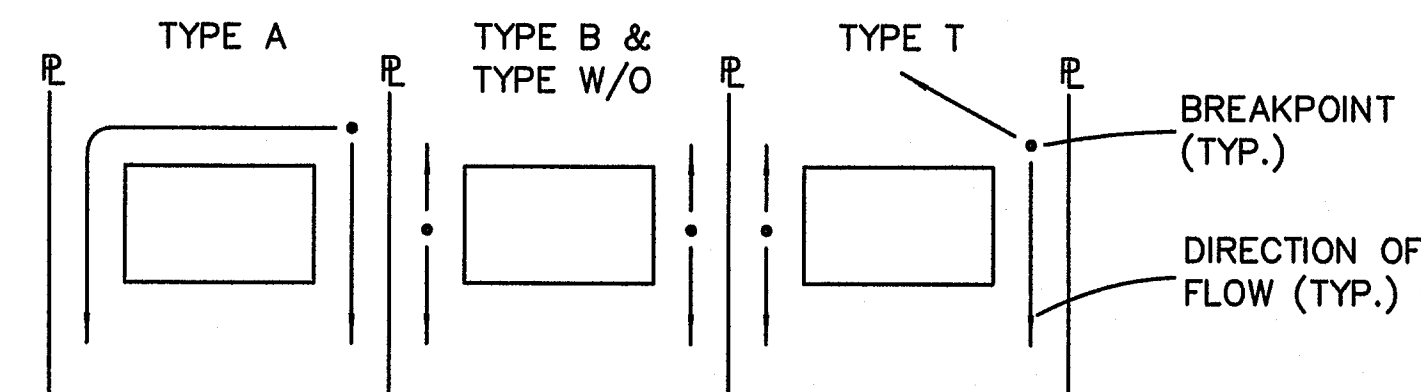
|              |          |                |       |
|--------------|----------|----------------|-------|
| HORZ. SCALE: | 1"=200'  | DRAWN:         | B     |
| VERT. SCALE: | N/A      | DESIGNED:      | JL    |
| SURVEYED:    | R&R      | CHECKED:       | JL    |
| CREATED:     | 10/30/20 | LAST MODIFIED: | 2/15/ |
| PROJECT NO:  | 090001   | MODIFIED BY:   | B     |
| SHEET:       |          |                |       |

EPC 3/17/22

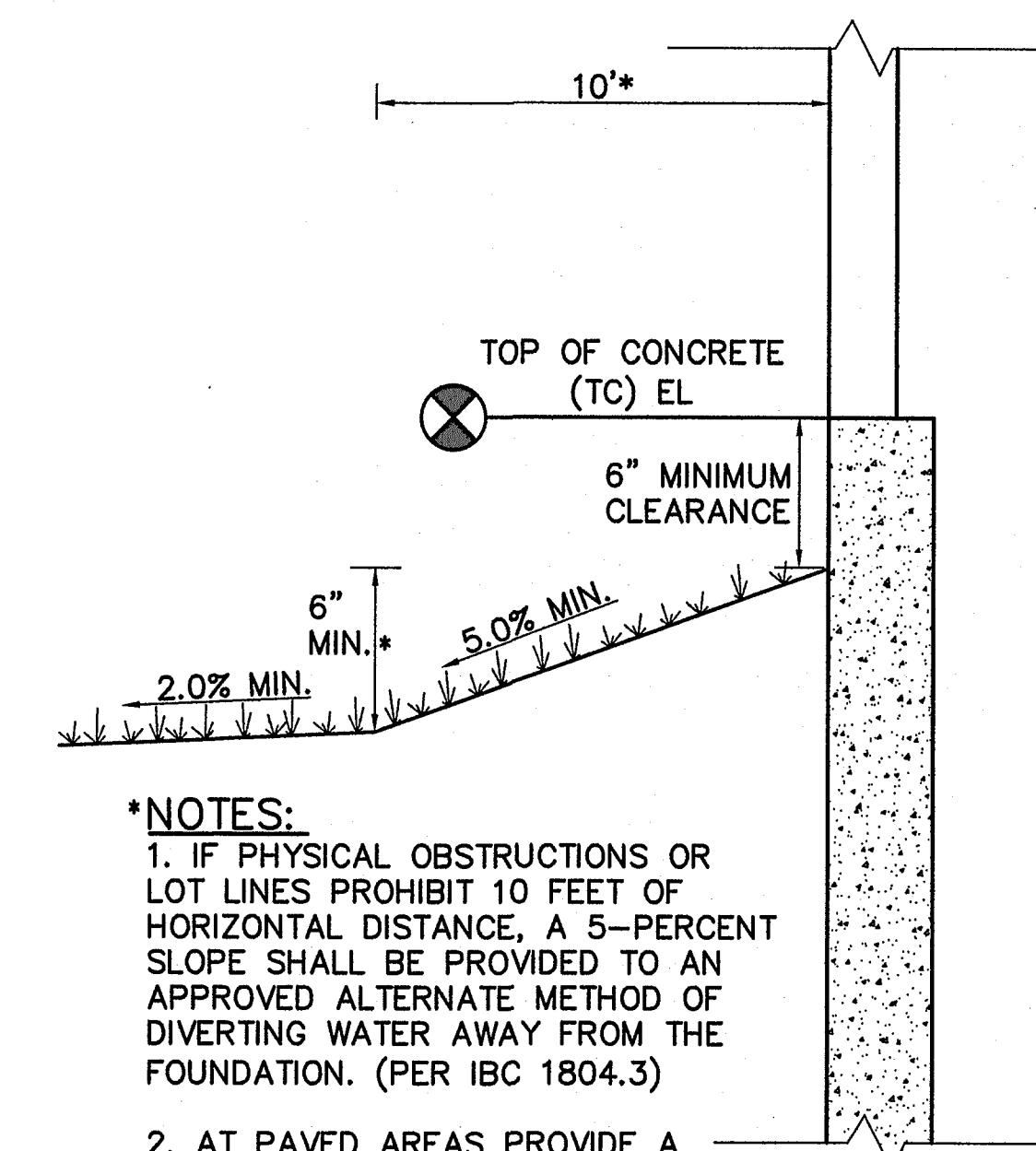




**NOTE:**  
FINAL GRADING TO COMPLY WITH H.U.D.  
STANDARDS CONTAINED IN SECTION 310 AND  
602 OF THE MINIMUM PROPERTY STANDARDS  
(MPS) 4900.1, HANDBOOK 4140.3 CHG  
(DATA SHEET 79g), IF APPLICABLE, AND  
ALL LEGAL STANDARDS.



**NOTE:** BUILDERS AND OWNERS SHALL MAINTAIN PROPER PROTECTIVE SLOPES & SIDE/REAR LOT SWALES DURING AND AFTER HOME CONSTRUCTION.



**\*NOTES:**  
1. IF PHYSICAL OBSTRUCTIONS OR LOT LINES PROHIBIT 10 FEET OF HORIZONTAL DISTANCE, A 5-PERCENT SLOPE SHALL BE PROVIDED TO AN APPROVED ALTERNATE METHOD OF DIVERTING WATER AWAY FROM THE FOUNDATION. (PER IBC 1804.3)

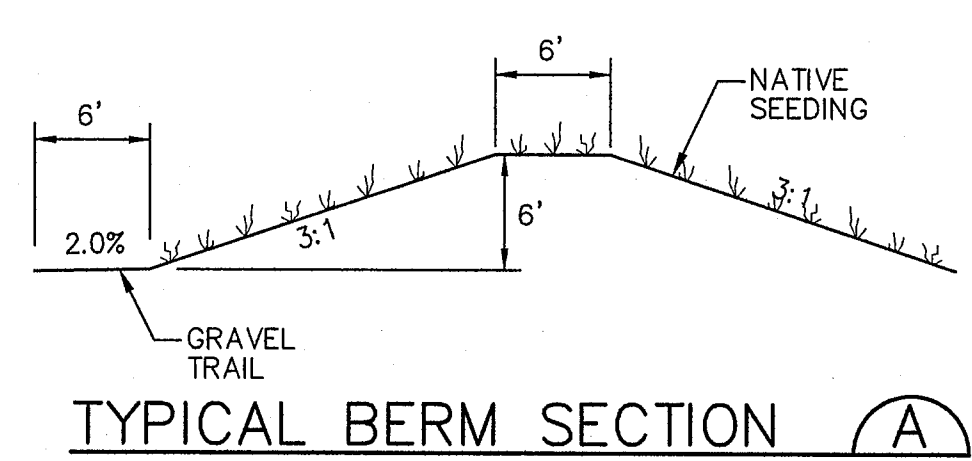
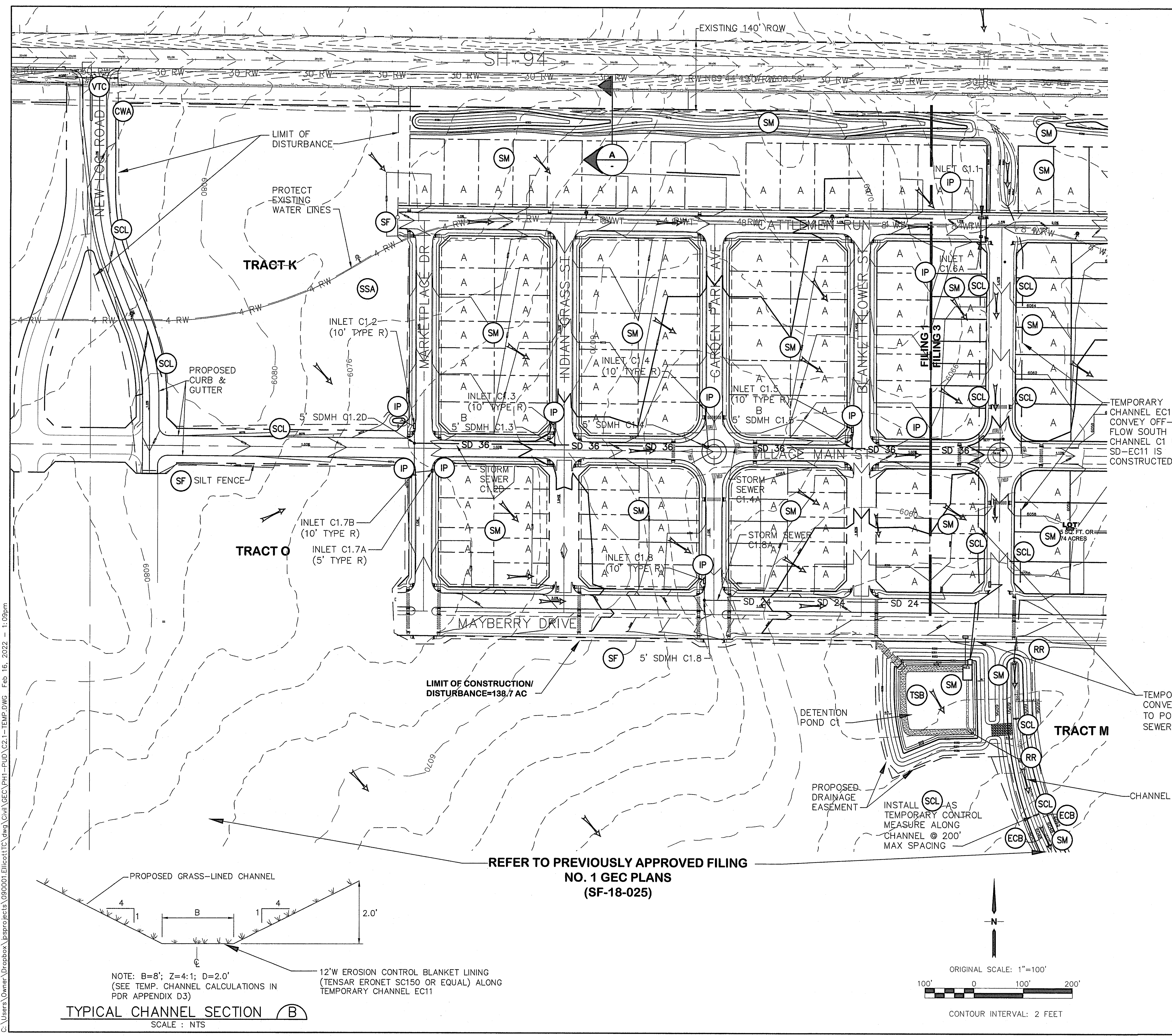


# MAYBERRY, COLORADO SPRINGS

## LOT GRADING NOTES & DETAILS

|               |         |                |         |
|---------------|---------|----------------|---------|
| HORIZ. SCALE: | N/A     | DRAWN:         | BJJ     |
| VERT. SCALE:  | N/A     | DESIGNED:      | JPS     |
| SURVEYED:     | RAMPART | CHECKED:       | JPS     |
| CREATED:      | 1/14/19 | LAST MODIFIED: | 3/12/21 |
| PROJECT NO:   | 090001  | MODIFIED BY:   | BJJ     |
| SHEET:        |         |                |         |

## C1.2



- LEGEND:**
- PROPERTY LINES
  - - - - - EXISTING CONTOURS
  - - - - - PROPOSED CONTOURS
  - - - - - LIMIT OF DISTURBANCE
  - X 99.00 PROPOSED SPOT ELEVATION (FLOWLINE)
  - PROPOSED STREET PROFILE GRADE
  - A / B OVERLOT GRADING LOT TYPE (SEE SH. C2.1)

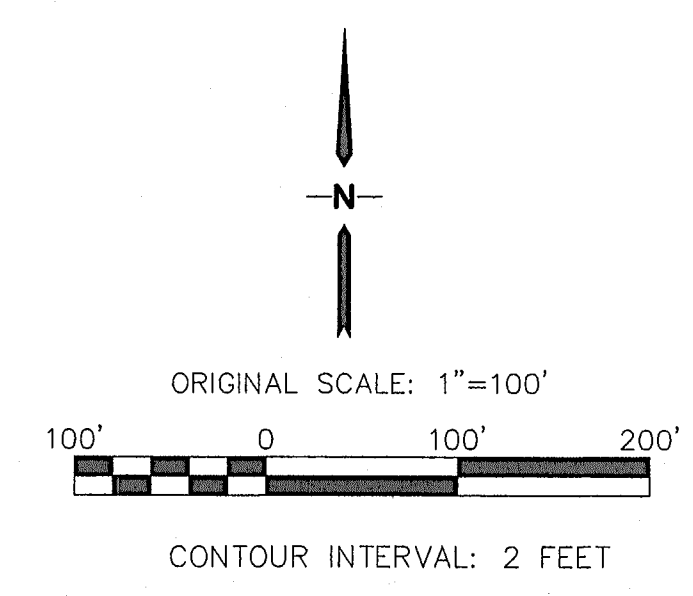
- EROSION CONTROL LEGEND:**
- (IP) INLET PROTECTION (GRAVEL FILTER)
  - (SF) SILT FENCE
  - (VTC) VEHICLE TRACKING CONTROL PAD
  - (TM) TEMPORARY SEED AND MULCH ON DISTURBED SLOPES
  - (STB) STRAW BALE BARRIER
  - (TSB) TEMPORARY SEDIMENT BASIN
  - (RR) RIPRAP
  - (SM) SEED AND MULCH
  - (SCL) SEDIMENT CONTROL LOG
  - (ECB) EROSION CONTROL BLANKETS
  - (CWA) CONCRETE WASHOUT AREA
  - (SSA) STABILIZED STAGING AREA

**NOTE:**  
THE FINAL GRADING/STORM FACILITIES SHOWN AT FILINGS NO. 2 THROUGH 4 ARE NOT A PART OF THE PRE-DEVELOPMENT GRADING AND ARE SHOWN FOR FUTURE REFERENCE.

**TYPICAL CHANNEL SECTION (B)**  
SCALE: NTS


NOTE: B=8'; Z=4:1; D=2.0'  
(SEE TEMP. CHANNEL CALCULATIONS IN PDR APPENDIX D3)

12" W EROSION CONTROL BLANKET LINING (TENSAR ERONET SC150 OR EQUAL) ALONG TEMPORARY CHANNEL EC11




# MAYBERRY, COLORADO SPRINGS - FILING NO. 1

## FILING 1 PRE-DEVELOPMENT GRADING & EROSION CONTROL PLAN



19 E. Willamette Ave.  
Colorado Springs, CO 80903  
PH: 719-477-9429  
FAX: 719-471-0766  
www.jpsengr.com



CALL UTILITY NOTIFICATION  
CENTER OF COLORADO  
1-800-922-1987  
CALL 2-BUSINESS DAYS IN ADVANCE  
FOR THE MARKING OF UNDERGROUND MEMBER UTILITIES.

| No. | REVISION     | DATE     | BY  |
|-----|--------------|----------|-----|
| 1   | EPC COMMENTS | 4/17/20  | JPS |
| 2   | EPC COMMENTS | 9/22/20  | JPS |
| 3   | EPC COMMENTS | 10/27/20 | JPS |
| 4   | EPC COMMENTS | 8/30/21  | JPS |
| 5   | EPC COMMENTS | 12/10/21 | JPS |

|                      |                        |
|----------------------|------------------------|
| HORZ. SCALE: 1"=100' | DRAWN: RMD             |
| VERT. SCALE: N/A     | DESIGNED: JPS          |
| SURVEYED: R&R        | CHECKED: JPS           |
| CREATED: 12/03/00    | LAST MODIFIED: 2/15/22 |
| PROJECT NO: 090001   | MODIFIED BY: JPS       |
| SHEET:               |                        |

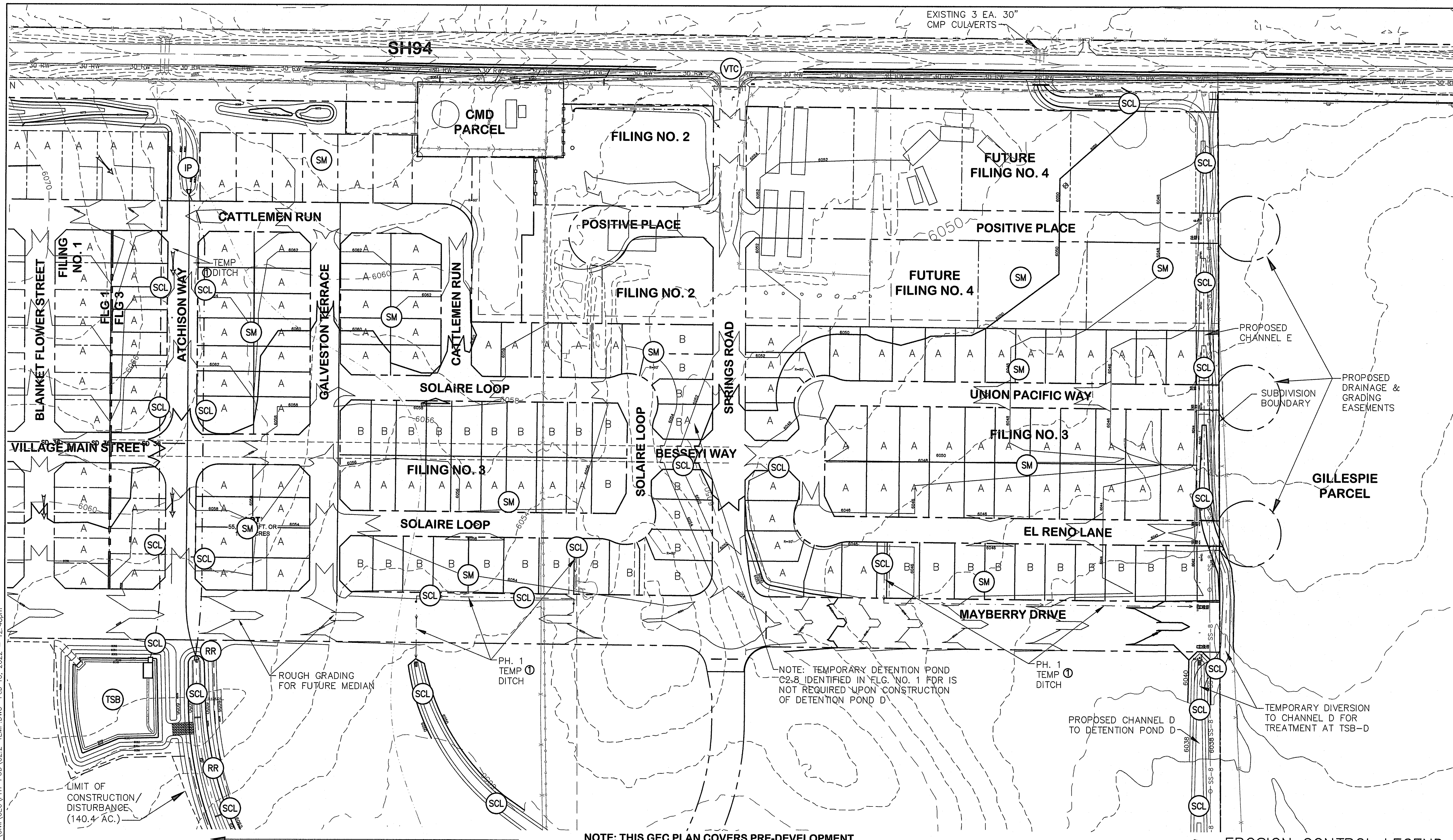
# C2.1-PRE



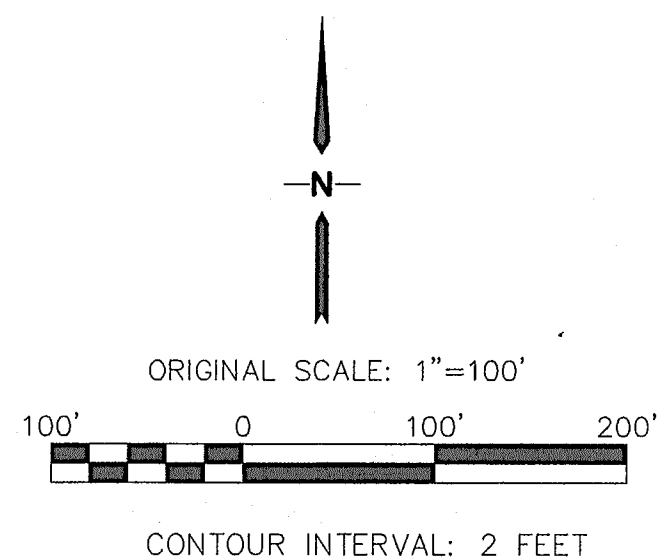
EPC 3/17/22



C:\Users\Owner\Dropbox\jpsprojects\990001\Ellicott\TTC\dwg\Civil\GEC\PHI-PUD\C2.2-TEMP.DWG Feb 16, 2022 - 12:48pm



NOTE: THIS GEC PLAN COVERS PRE-DEVELOPMENT  
OVERLOT GRADING ONLY FOR FILINGS NO. 2-4



KEYED NOTE:

- ① PROVIDE TEMPORARY DITCH AT FUTURE STORM DRAIN  
LOCATIONS (MIN. 2' DEEP; 3:1 SIDE SLOPES)

NOTE:

THE FINAL GRADING/STORM FACILITIES SHOWN  
IN FILINGS NO. 2-4 ARE NOT A PART OF THE  
PRE-DEVELOPMENT GRADING AND ARE SHOWN  
FOR FUTURE REFERENCE.

LEGEND:

- FILING LIMITS
- 6490 --- EXISTING CONTOURS
- 6490 --- PROPOSED CONTOURS
- × 99.00 PROPOSED SPOT ELEVATION (FLOWLINE)
- PROPOSED STREET PROFILE GRADE
- A / B OVERLOT GRADING LOT TYPE (SEE SH. C2.1)



EROSION CONTROL LEGEND:


- IP INLET PROTECTION
- SF SILT FENCE
- VTC VEHICLE TRACKING PAD
- TM TEMPORARY SEED AND MULCH ON DISTURBED SLOPES
- STB STRAW BALE BARRIER
- SCL SEDIMENT CONTROL LOG
- SB SEDIMENT BASIN
- RR RIPRAP
- TSB TEMPORARY SEDIMENT BASIN

MAYBERRY, COLORADO SPRINGS - FILING NO. 2-4

FILING 2-4 PRE-DEVELOPMENT  
GRADING & EROSION CONTROL PLAN

|                       |                        |
|-----------------------|------------------------|
| HORIZ. SCALE: 1"=100' | DRAWN: RMD             |
| VERT. SCALE: N/A      | DESIGNED: JPS          |
| SURVEYED: R&R         | CHECKED: JPS           |
| CREATED: 1/14/19      | LAST MODIFIED: 2/15/22 |
| PROJECT NO: 090001    | MODIFIED BY: JPS       |
| SHEET:                |                        |

C2.2-PRE



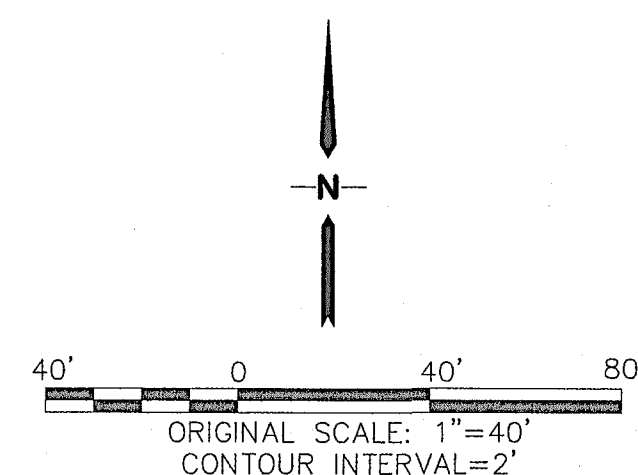
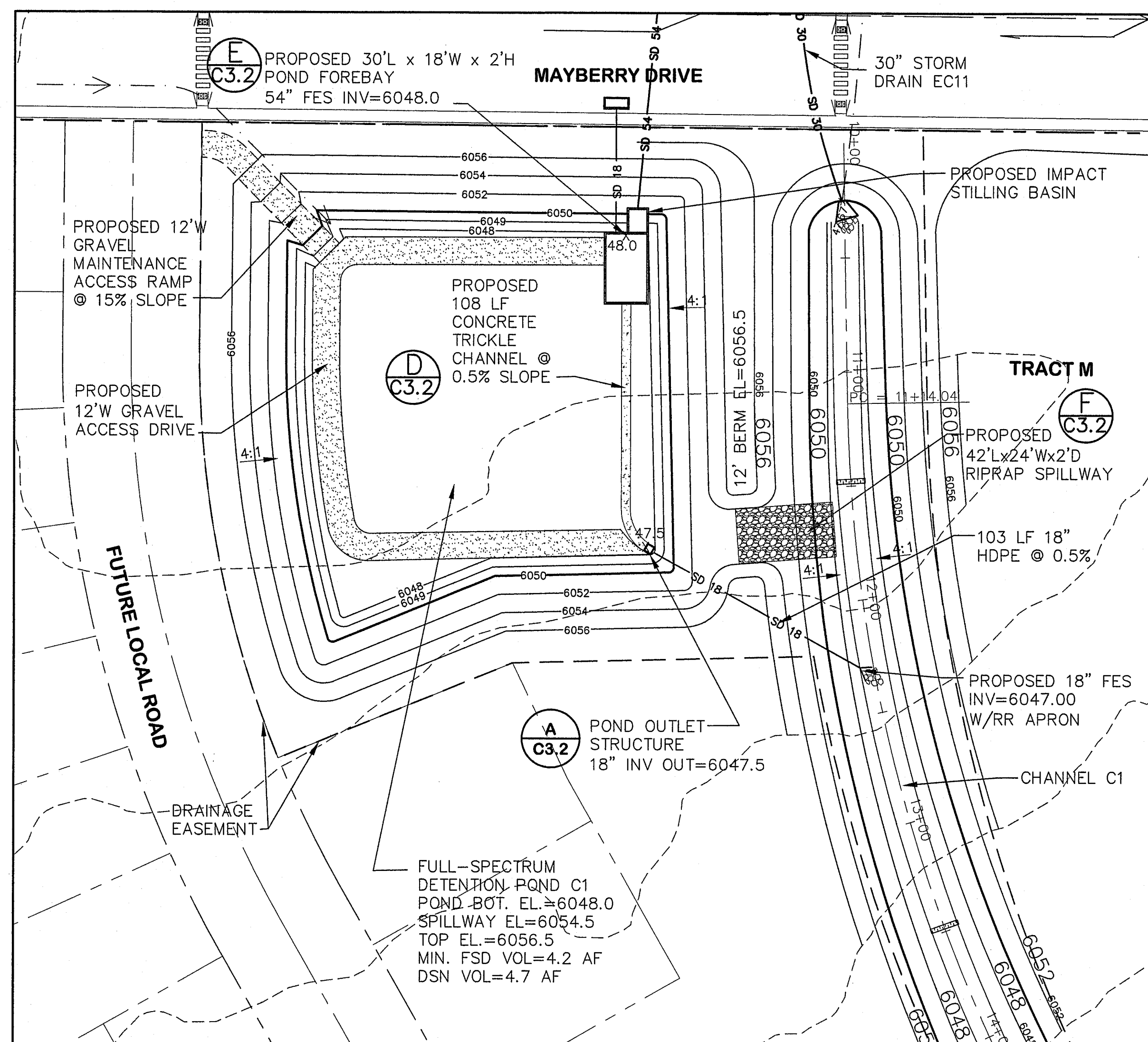
19 E. Willamette Ave.  
Colorado Springs, CO  
80903

PH: 719-477-9429  
FAX: 719-471-0766  
www.jpsengr.com



CALL UTILITY NOTIFICATION  
CENTER OF COLORADO  
1-800-922-1987  
CALL 2-48 HOURS IN ADVANCE  
BEFORE YOU DIG, GRADE OR EXCAVATE  
FOR THE MARKING OF UNDERGROUND  
MEMBER UTILITIES.

| No. | REVISION | BY | DATE |
|-----|----------|----|------|
|     |          |    |      |
|     |          |    |      |
|     |          |    |      |
|     |          |    |      |




**NOTE:** 1. THIS PLAN WAS INITIALLY APPROVED AS SH. C1.5 WITHIN THE FILING NO. 1 GEC PLANS. CURRENT PLAN REVISIONS INCORPORATE UPDATES BASED ON THE FILING NO. 1A REPLAT. EPC 3/17/22

MAYBERRY, COLORADO SPRINGS - PHASE 1 PUD


# DETENTION POND C1 PLAN

| No.      | REVISION         | BY  | DATE     |
|----------|------------------|-----|----------|
| <u>D</u> | EPC COMMENTS     | JPS | 1/31/20  |
| <u>E</u> | EPC COMMENTS     | JPS | 4/17/20  |
| <u>F</u> | PUD AMENDMENT    | JPS | 5/07/21  |
| <u>G</u> | EPC COMMENTS     | JPS | 8/30/21  |
| <u>H</u> | FLG-1A SUBMITTAL | JPS | 11/19/21 |

CALL UTILITY NOTIFICATION  
CENTER OF COLORADO  
1-800-922-1987  
CALL 2-BUSINESS DAYS IN ADVANCE  
BEFORE YOU DIG, GRADE, OR EXCAVATE  
FOR THE MARKING OF UNDERGROUND  
MEMBER UTILITIES.



19 E. Willamette Ave.  
Colorado Springs, CO  
80903  
PH: 719-477-9429  
FAX: 719-471-0766  
[www.jpsengr.com](http://www.jpsengr.com)



**JPS**  
**ENGINEERING**

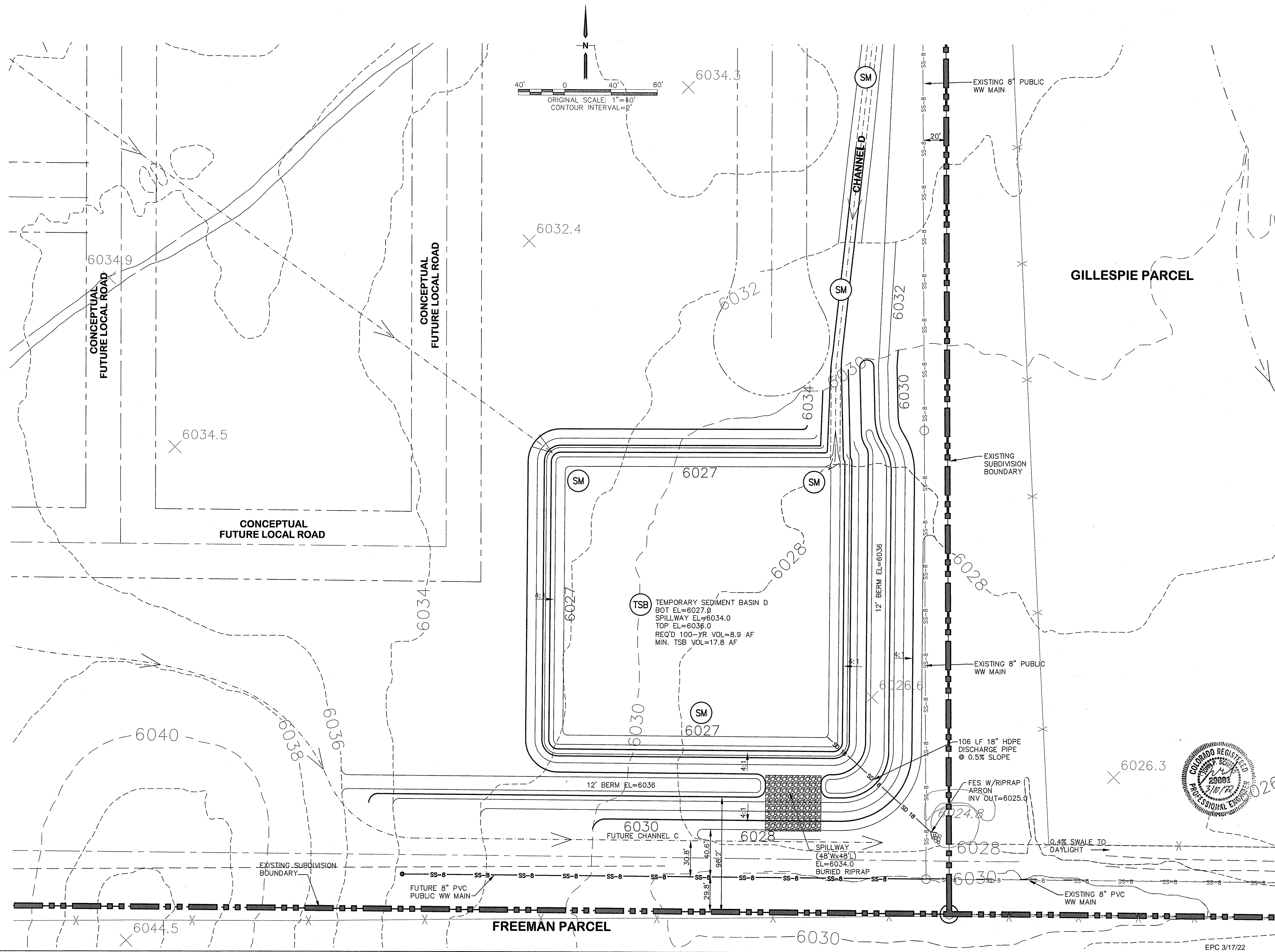
|               |        |                |         |
|---------------|--------|----------------|---------|
| HORIZ. SCALE: | 1"=50' | DRAWN:         | BJJ     |
| VERT. SCALE:  | N/A    | DESIGNED:      | JPS     |
| SURVEYED:     | R&R    | CHECKED:       | JPS     |
| CREATED:      | 4/4/06 | LAST MODIFIED: | 2/15/22 |
| PROJECT NO:   | 090001 | MODIFIED BY:   | JPS     |

|  |        |
|--|--------|
|  | SHEET: |
|--|--------|

### C3.1



C:\Users\Owner\Dropbox\jps\projects\090001\Ellicott\TC.dwg Civil\GEC\PHI-PUD\C4.1.dwg Feb 15, 2022 - 5:12pm




# MAYBERRY, COLORADO SPRINGS - PHASE 1 PUD

## POND D PLAN

|                     |                        |
|---------------------|------------------------|
| HORZ. SCALE: 1"=40' | DRAWN: BJJ             |
| VERT. SCALE: N/A    | DESIGNED: JPS          |
| SURVEYED: R&R       | CHECKED: JPS           |
| CREATED: 11/20/20   | LAST MODIFIED: 2/15/22 |
| PROJECT NO: 090001  | MODIFIED BY: JPS       |
| SHEET:              |                        |

C4.1




19 E. Willamette Ave.  
Colorado Springs, CO  
80903  
PH: 719-477-9429  
FAX: 719-471-0766  
www.jpsengr.com



CALL UTILITY NOTIFICATION  
CENTER OF COLORADO  
1-800-922-1987  
CALL 2-48 HRS IN ADVANCE  
BEFORE YOU DIG. GATE OR EXCAVATE  
FOR THE MARKING OF UNDERGROUND  
MEMBER UTILITIES.

| No. | REVISION | BY | DATE |
|-----|----------|----|------|
|     |          |    |      |
|     |          |    |      |
|     |          |    |      |
|     |          |    |      |
|     |          |    |      |



EPC 3/17/22



STANDARD NOTES OR EL PASO COUNTY GRADING AND EROSION CONTROL PLANS:

- REVISED 7/02/19
1. STORMWATER DISCHARGES FROM CONSTRUCTION SITES SHALL NOT CAUSE OR THREATEN TO CAUSE POLLUTION, CONTAMINATION, OR DEGRADATION OF STATE WATERS. ALL WORK AND EARTH DISTURBANCE SHALL BE DONE IN A MANNER THAT MINIMIZES POLLUTION OF ANY ON-SITE OR OFF-SITE WATERS, INCLUDING WETLANDS.
  2. NOTWITHSTANDING ANYTHING DEPICTED IN THESE PLANS IN WORDS OR GRAPHIC REPRESENTATION, ALL DESIGN AND CONSTRUCTION RELATED TO ROADS, STORM DRAINAGE AND EROSION CONTROL SHALL CONFORM TO THE STANDARDS AND REQUIREMENTS OF THE MOST RECENT VERSION OF THE RELEVANT ADOPTED EL PASO COUNTY STANDARDS, INCLUDING THE LAND DEVELOPMENT CODE, THE ENGINEERING CRITERIA MANUAL, THE DRAINAGE CRITERIA MANUAL, AND THE DRAINAGE CRITERIA MANUAL VOLUME 2. ANY DEVIATIONS FROM REGULATIONS AND STANDARDS MUST BE REQUESTED, AND APPROVED, IN WRITING.
  3. A SEPARATE STORMWATER MANAGEMENT PLAN (SMWP) FOR THIS PROJECT SHALL BE COMPLETED AND AN EROSION AND STORMWATER QUALITY CONTROL PERMIT (ESQCP) ISSUED PRIOR TO COMMENCING CONSTRUCTION. MANAGEMENT OF THE SWMP DURING CONSTRUCTION IS THE RESPONSIBILITY OF THE DESIGNATED QUALIFIED STORMWATER MANAGER OR CERTIFIED EROSION CONTROL INSPECTOR. THE SWMP SHALL BE LOCATED ON SITE AT ALL TIMES DURING CONSTRUCTION AND SHALL BE KEPT UP TO DATE WITH WORK PROGRESS AND CHANGES IN THE FIELD.
  4. ONCE THE ESQCP IS APPROVED AND A "NOTICE TO PROCEED" HAS BEEN ISSUED, THE CONTRACTOR MAY INSTALL THE INITIAL STAGE EROSION AND SEDIMENT CONTROL MEASURES AS INDICATED ON THE APPROVED GEC. A PRECONSTRUCTION MEETING BETWEEN THE CONTRACTOR, ENGINEER, AND EL PASO COUNTY WILL BE HELD PRIOR TO ANY CONSTRUCTION. IT IS THE RESPONSIBILITY OF THE APPLICANT TO COORDINATE THE MEETING TIME AND PLACE WITH COUNTY STAFF.
  5. CONTROL MEASURES MUST BE INSTALLED PRIOR TO COMMENCEMENT OF ACTIVITIES THAT COULD CONTRIBUTE POLLUTANTS TO STORMWATER. CONTROL MEASURES FOR ALL SLOPES, CHANNELS, DITCHES, AND DISTURBED LAND AREAS SHALL BE INSTALLED IMMEDIATELY UPON COMPLETION OF THE DISTURBANCE.
  6. ALL TEMPORARY SEDIMENT AND EROSION CONTROL MEASURES SHALL BE MAINTAINED AND REMAIN IN EFFECTIVE OPERATING CONDITION UNTIL PERMANENT SOIL EROSION CONTROL MEASURES ARE IMPLEMENTED AND FINAL STABILIZATION IS ESTABLISHED. ALL PERSONS ENGAGED IN LAND DISTURBANCE ACTIVITIES SHALL ASSESS THE ADEQUACY OF CONTROL MEASURES AT THE SITE AND IDENTIFY IF CHANGES TO THOSE CONTROL MEASURES ARE NEEDED TO ENSURE THE CONTINUED EFFECTIVE PERFORMANCE OF THE CONTROL MEASURES. ALL CHANGES TO TEMPORARY SEDIMENT AND EROSION CONTROL MEASURES MUST BE INCORPORATED INTO THE STORMWATER MANAGEMENT PLAN.
  7. TEMPORARY STABILIZATION SHALL BE IMPLEMENTED ON DISTURBED AREAS AND STOCKPILES WHERE GROUND DISTURBING CONSTRUCTION ACTIVITY HAS PERMANENTLY CEASED OR TEMPORARILY CEASED FOR LONGER THAN 14 DAYS.
  8. FINAL STABILIZATION MUST BE IMPLEMENTED AT ALL APPLICABLE CONSTRUCTION SITES. FINAL STABILIZATION IS ACHIEVED WHEN ALL GROUND DISTURBING ACTIVITIES ARE COMPLETE AND ALL DISTURBED AREAS EITHER HAVE A UNIFORM VEGETATIVE COVER WITH INDIVIDUAL PLANT DENSITY OF 70 PERCENT OF PRE-DISTURBANCE LEVELS ESTABLISHED OR EQUIVALENT PERMANENT ALTERNATIVE STABILIZATION METHOD IS IMPLEMENTED. ALL TEMPORARY SEDIMENT AND EROSION CONTROL MEASURES SHALL BE REMOVED UPON FINAL STABILIZATION AND BEFORE PERMIT CLOSURE.
  9. ALL PERMANENT STORMWATER MANAGEMENT FACILITIES SHALL BE INSTALLED AS DESIGNED IN THE APPROVED PLANS. ANY PROPOSED CHANGES THAT AFFECT THE DESIGN OR FUNCTION OF PERMANENT STORMWATER MANAGEMENT STRUCTURES MUST BE APPROVED BY THE ECM ADMINISTRATOR PRIOR TO IMPLEMENTATION.
  10. EARTH DISTURBANCES SHALL BE CONDUCTED IN SUCH A MANNER SO AS TO EFFECTIVELY MINIMIZE ACCELERATED SOIL EROSION AND RESULTING SEDIMENTATION. ALL DISTURBANCES SHALL BE DESIGNED, CONSTRUCTED, AND COMPLETED SO THAT THE EXPOSED AREA OF ANY DISTURBED LAND SHALL BE LIMITED TO THE SHORTEST PRACTICAL PERIOD OF TIME. PRE-EXISTING VEGETATION SHALL BE PROTECTED AND MAINTAINED WITHIN 50 HORIZONTAL FEET OF A WATERS OF THE STATE UNLESS SHOWN TO BE INFEASIBLE AND SPECIFICALLY REQUESTED AND APPROVED.
  11. COMPACTION OF SOIL MUST BE PREVENTED IN AREAS DESIGNATED FOR INFILTRATION CONTROL MEASURES OR WHERE FINAL STABILIZATION WILL BE ACHIEVED BY VEGETATIVE COVER. AREAS DESIGNATED FOR INFILTRATION CONTROL MEASURES SHALL ALSO BE PROTECTED FROM SEDIMENTATION DURING CONSTRUCTION UNTIL FINAL STABILIZATION IS ACHIEVED. IF COMPACTION PREVENTION IS NOT FEASIBLE DUE TO SITE CONSTRAINTS, ALL AREAS DESIGNATED FOR INFILTRATION AND VEGETATION CONTROL MEASURES MUST BE LOOSENED PRIOR TO INSTALLATION OF THE CONTROL MEASURE(S).
  12. ANY TEMPORARY OR PERMANENT FACILITY DESIGNED AND CONSTRUCTED FOR THE CONVEYANCE OF STORMWATER AROUND, THROUGH, OR FROM THE EARTH DISTURBANCE AREA SHALL BE A STABILIZED CONVEYANCE DESIGNED TO MINIMIZE EROSION AND THE DISCHARGE OF SEDIMENT OFF SITE.
  13. CONCRETE WASH WATER SHALL BE CONTAINED AND DISPOSED OF IN ACCORDANCE WITH THE SWMP. NO WASH WATER SHALL BE DISCHARGED TO OR ALLOWED TO ENTER STATE WATERS, INCLUDING ANY SURFACE OR SUBSURFACE STORM DRAINAGE SYSTEM OR FACILITIES. CONCRETE WASHOUTS SHALL NOT BE LOCATED IN AN AREA WHERE SHALLOW GROUNDWATER MAY BE PRESENT, OR WITHIN 50 FEET OF A SURFACE WATER BODY, CREEK OR STREAM.
  14. DURING DEWATERING OPERATIONS OF UNCONTAMINATED GROUND WATER MAY BE DISCHARGED ON SITE, BUT SHALL NOT LEAVE THE SITE IN THE FORM OF SURFACE RUNOFF UNLESS AN APPROVED STATE DEWATERING PERMIT IS IN PLACE.
  15. EROSION CONTROL BLANKETING OR OTHER PROTECTIVE COVERING SHALL BE USED ON SLOPES STEEPER THAN 3:1.
  16. CONTRACTOR SHALL BE RESPONSIBLE FOR THE REMOVAL OF ALL WASTES FROM THE CONSTRUCTION SITE FOR DISPOSAL IN ACCORDANCE WITH LOCAL AND STATE REGULATORY REQUIREMENTS. NO CONSTRUCTION DEBRIS, TREE SLASH, BUILDING MATERIAL WASTES OR UNUSED BUILDING MATERIALS SHALL BE BURIED, DUMPED, OR DISCHARGED AT THE SITE.
  17. WASTE MATERIALS SHALL NOT BE TEMPORARILY PLACED OR STORED IN THE STREET, ALLEY, OR OTHER PUBLIC WAY, UNLESS IN ACCORDANCE WITH AN APPROVED TRAFFIC CONTROL PLAN. CONTROL MEASURES MAY BE REQUIRED BY EL PASO COUNTY ENGINEERING IF DEEMED NECESSARY, BASED ON SPECIFIC CONDITIONS AND CIRCUMSTANCES.
  18. TRACKING OF SOILS AND CONSTRUCTION DEBRIS OFF-SITE SHALL BE MINIMIZED. MATERIALS TRACKED OFF-SITE SHALL BE CLEANED UP AND PROPERLY DISPOSED OF IMMEDIATELY.
  19. THE OWNER/DEVELOPER SHALL BE RESPONSIBLE FOR THE REMOVAL OF ALL CONSTRUCTION DEBRIS, DIRT, TRASH, ROCK, SEDIMENT, SOIL, AND SAND THAT MAY ACCUMULATE IN ROADS, STORM DRAINS AND OTHER DRAINAGE CONVEYANCE SYSTEMS AND STORMWATER APPURTENANCES AS A RESULT OF SITE DEVELOPMENT.
  20. THE QUANTITY OF MATERIALS STORED ON THE PROJECT SITE SHALL BE LIMITED, AS MUCH AS PRACTICAL, TO THAT QUANTITY REQUIRED TO PERFORM THE WORK IN AN ORDERLY SEQUENCE. ALL MATERIALS STORED ON-SITE SHALL BE STORED IN A NEAT, ORDERLY MANNER, IN THEIR ORIGINAL CONTAINERS, WITH ORIGINAL MANUFACTURER'S LABELS.
  21. NO CHEMICAL(S) HAVING THE POTENTIAL TO BE RELEASED IN STORMWATER ARE TO BE STORED OR USED ONSITE UNLESS PERMISSION FOR THE USE OF SUCH CHEMICAL(S) IS GRANTED IN WRITING BY THE ECM ADMINISTRATOR. IN GRANTING APPROVAL FOR THE USE OF SUCH CHEMICAL(S), SPECIAL CONDITIONS AND MONITORING MAY BE REQUIRED.
  22. BULK STORAGE OF ALLOWED PETROLEUM PRODUCTS OR OTHER ALLOWED LIQUID CHEMICALS IN EXCESS OF 55 GALLONS SHALL REQUIRE ADEQUATE SECONDARY CONTAINMENT PROTECTION TO CONTAIN ALL SPILLS ONSITE AND TO PREVENT ANY SPILLED MATERIALS FROM ENTERING STATE WATERS, ANY SURFACE OR SUBSURFACE STORM DRAINAGE SYSTEM OR OTHER FACILITIES.
  23. NO PERSON SHALL CAUSE THE IMPEDIMENT OF STORMWATER FLOW IN THE CURB AND GUTTER OR DITCH EXCEPT WITH APPROVED SEDIMENT CONTROL MEASURES.
  24. OWNER/DEVELOPER AND THEIR AGENTS SHALL COMPLY WITH THE "COLORADO WATER QUALITY CONTROL ACT" (TITLE 25, ARTICLE 8, CRS), AND THE "CLEAN WATER ACT" (33 USC 1344), IN ADDITION TO THE REQUIREMENTS OF THE LAND DEVELOPMENT CODE, DCM VOLUME II AND THE ECM APPENDIX I. ALL APPROPRIATE PERMITS MUST BE OBTAINED BY THE CONTRACTOR PRIOR TO CONSTRUCTION (1041, NPDES, FLOODPLAIN, 404, FUGITIVE DUST, ETC.). IN THE EVENT OF CONFLICTS BETWEEN THESE REQUIREMENTS AND OTHER LAWS, RULES, OR REGULATIONS OF OTHER FEDERAL, STATE, LOCAL, OR COUNTY AGENCIES, THE MOST RESTRICTIVE LAWS, RULES, OR REGULATIONS SHALL APPLY.
  25. ALL CONSTRUCTION TRAFFIC MUST ENTER/EXIT THE SITE ONLY AT APPROVED CONSTRUCTION ACCESS POINTS.
  26. PRIOR TO CONSTRUCTION THE PERMITTEE SHALL VERIFY THE LOCATION OF EXISTING UTILITIES.
  27. A WATER SOURCE SHALL BE AVAILABLE ON SITE DURING EARTHWORK OPERATIONS AND SHALL BE UTILIZED AS REQUIRED TO MINIMIZE DUST FROM EARTHWORK EQUIPMENT AND WIND.
  28. THE SOILS REPORT FOR THIS SITE HAS BEEN PREPARED BY CTL THOMPSON, DATED JULY 13, 2006 AND SHALL BE CONSIDERED A PART OF THESE PLANS.
  29. AT LEAST TEN (10) DAYS PRIOR TO THE ANTICIPATED START OF CONSTRUCTION, FOR PROJECTS THAT WILL DISTURB ONE (1) ACRE OR MORE, THE OWNER OR OPERATOR OF CONSTRUCTION ACTIVITY SHALL SUBMIT A PERMIT APPLICATION FOR STORMWATER DISCHARGE TO THE COLORADO DEPARTMENT OF PUBLIC HEALTH AND ENVIRONMENT, WATER QUALITY DIVISION. THE APPLICATION CONTAINS CERTIFICATION OF COMPLETION OF A STORMWATER MANAGEMENT PLAN (SWMP), OF WHICH THIS GRADING AND EROSION CONTROL PLAN MAY BE A PART. FOR INFORMATION OR APPLICATION MATERIALS CONTACT:

COLORADO DEPARTMENT OF PUBLIC HEALTH AND ENVIRONMENT  
WATER QUALITY CONTROL DIVISION  
WQCD - PERMITS  
4300 CHERRY CREEK DRIVE SOUTH  
DENVER, CO 80246-1530  
ATTN: PERMITS UNIT

EXISTING VEGETATION:  
NATIVE GRASSES (APPROXIMATELY 70 PERCENT COVERAGE)

| SEEDING MIX:        |                    | AMOUNT IN PLS |
|---------------------|--------------------|---------------|
| GRASS               | VARIETY            | LBS. PER ACRE |
| CRESTED WHEAT GRASS | EPHRAIM OR HYCREST | 4.0 LBS.      |
| PERENIAL RYE        | LINN               | 2.0 LBS.      |
| WESTERN WHEATGRASS  | SARTON             | 3.0 LBS.      |
| SMOOTH BROME GRASS  | LINCOLN OR MANCHAR | 5.0 LBS.      |
| SIDEOTS GRAMA       | EPHRAIM            | 2.5 LBS.      |
| TOTAL:              |                    | 16.5 LBS.     |

SEEDING & FERTILIZER APPLICATION: DRILL SEED OR HYDRO-SEED PER CDOT SPEC. SECTION 212.

MULCHING APPLICATION: CONFORM TO CDOT SPEC-SECTION 213.

SEEDING MIX:

| SEEDING MIX:        |                    | AMOUNT IN PLS |
|---------------------|--------------------|---------------|
| GRASS               | VARIETY            | LBS. PER ACRE |
| CRESTED WHEAT GRASS | EPHRAIM OR HYCREST | 4.0 LBS.      |
| PERENIAL RYE        | LINN               | 2.0 LBS.      |
| WESTERN WHEATGRASS  | SARTON             | 3.0 LBS.      |
| SMOOTH BROME GRASS  | LINCOLN OR MANCHAR | 5.0 LBS.      |
| SIDEOTS GRAMA       | EPHRAIM            | 2.5 LBS.      |
| TOTAL:              |                    | 16.5 LBS.     |

SEEDING & FERTILIZER APPLICATION: DRILL SEED OR HYDRO-SEED PER CDOT SPEC. SECTION 212.

MULCHING APPLICATION: CONFORM TO CDOT SPEC-SECTION 213.

EROSION CONTROL NOTES:

AT LEAST TEN DAYS PRIOR TO THE ANTICIPATED START OF CONSTRUCTION, FOR PROJECTS THAT WILL DISTURB 1 ACRE OR MORE. THE OWNER OR OPERATOR OF THE CONSTRUCTION ACTIVITY SHALL SUBMIT A PERMIT APPLICATION FOR STORMWATER DISCHARGE TO THE COLORADO DEPARTMENT OF PUBLIC HEALTH AND ENVIRONMENT, WATER QUALITY CONTROL DIVISION. THE APPLICATION CONTAINS CERTIFICATION OF COMPLETION OF A STORMWATER MANAGEMENT PLAN (SWMP), OF WHICH THIS GRADING AND EROSION CONTROL PLAN MAY BE A PART. FOR INFORMATION OR APPLICATION MATERIALS CONTACT:

COLORADO DEPARTMENT OF PUBLIC HEALTH AND ENVIRONMENT  
WATER QUALITY CONTROL DIVISION  
WQCD-PERMITS  
4300 CHERRY CREEK DRIVE SOUTH  
DENVER, COLORADO 80246-1530  
ATTN.: PERMITS UNIT

ESTIMATED TIME SCHEDULE:



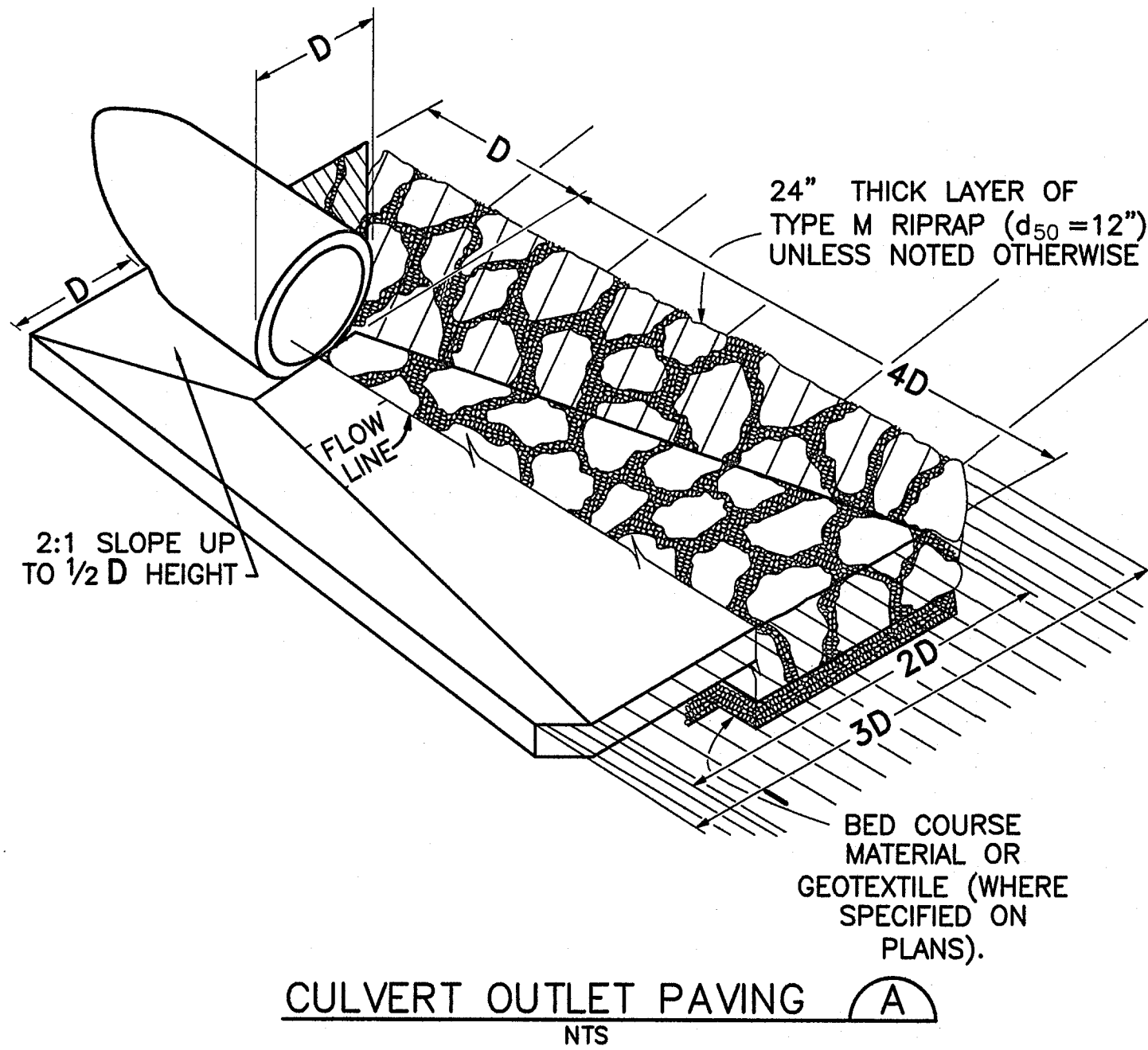
|                    |              |
|--------------------|--------------|
| INSTALL BMP'S      | APRIL, 2021  |
| GRADING START      | APRIL 2021   |
| GRADING COMPLETION | AUGUST, 2021 |
| SEEDING & MULCHING | AUGUST, 2021 |
| STABILIZATION      | AUGUST, 2022 |

SEDIMENT CONTROL MAINTENANCE PROGRAM:

| SEDIMENT CONTROL MAINTENANCE PROGRAM: |                              | FREQUENCY              |
|---------------------------------------|------------------------------|------------------------|
| PERIODIC SITE INSPECTIONS             |                              | BI-WEEKLY <sup>1</sup> |
| RE-VEGETATION OF EXPOSED SOILS        | WITHIN 21 DAYS OF GRADING    |                        |
| SEDIMENT REMOVAL FROM BMP'S           |                              | MONTHLY <sup>2</sup>   |
| REMOVAL OF BMP'S                      | AFTER STABILIZATION ACHIEVED |                        |


<sup>1</sup> AND AFTER ANY PRECIPITATION OR SNOW MELT EVENT THAT CAUSES SURFACE EROSION.

<sup>2</sup> ACCUMULATED SEDIMENT AND DEBRIS SHALL BE REMOVED WHEN THE SEDIMENT LEVEL REACHES ONE HALF THE HEIGHT OF THE BMP OR AT ANY TIME THAT SEDIMENT OR DEBRIS ADVERSELY IMPACTS THE FUNCTION OF THE BMP.



19 E. Willamette Ave.  
Colorado Springs, CO  
80903

PH: 719-477-9429  
FAX: 719-471-0766  
www.jpsengr.com



CALL UTILITY NOTIFICATION  
CENTER OF COLORADO  
1-800-922-1987  
CALL 2-BUSINESS DAYS IN ADVANCE  
FOR THE MARKING OF UNDERGROUND  
MEMBER UTILITIES.

| No. | REVISION       | DATE    | BY  |
|-----|----------------|---------|-----|
| A   | EPC COMMENTS   | 1/15/07 | JPS |
| B   | 2018 SUBMITTAL | 8/22/18 | JPS |
| C   | EPC COMMENTS   | 9/12/19 | JPS |
| D   | EPC COMMENTS   | 1/31/20 | JPS |
| E   | EPC COMMENTS   | 4/17/20 | JPS |

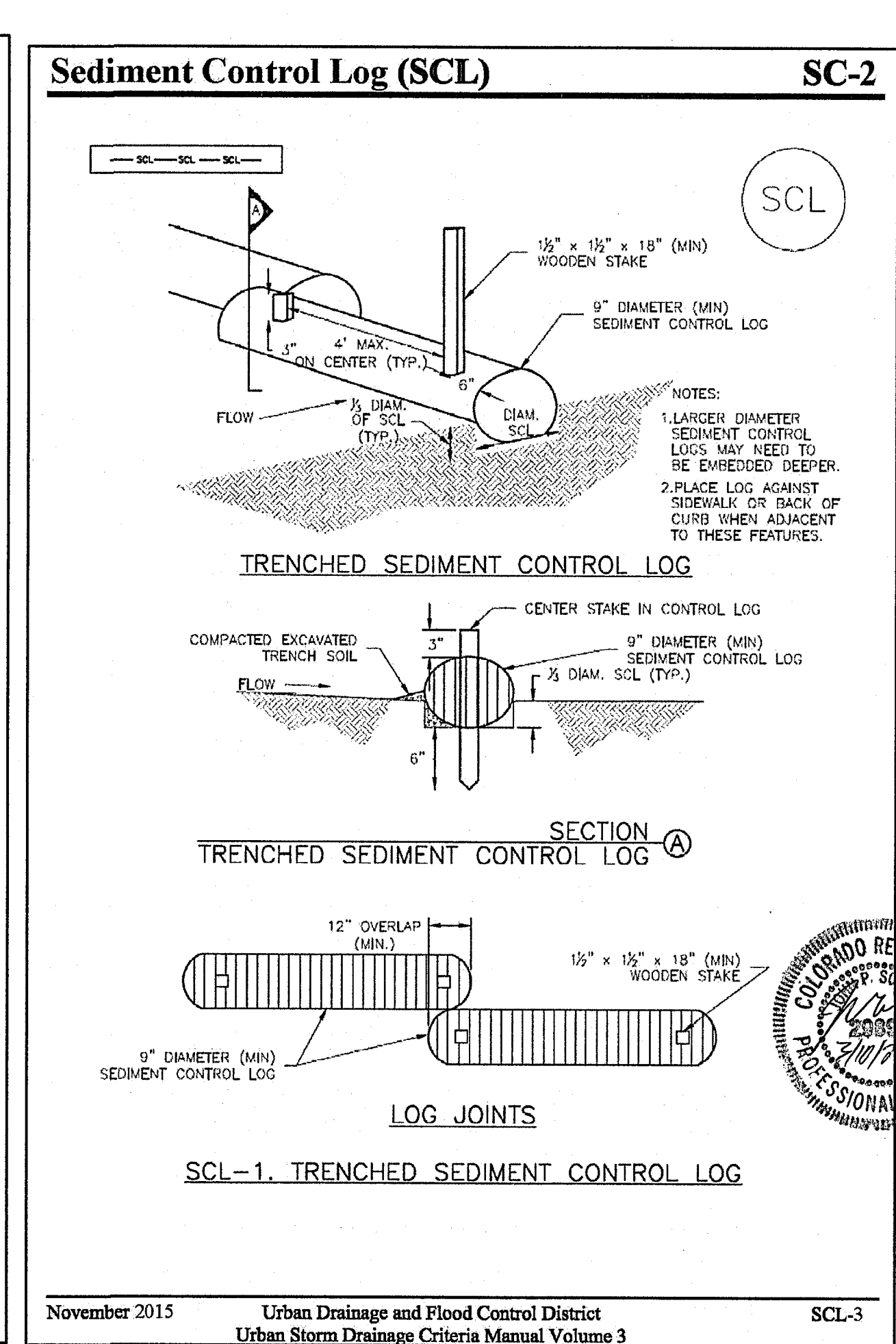
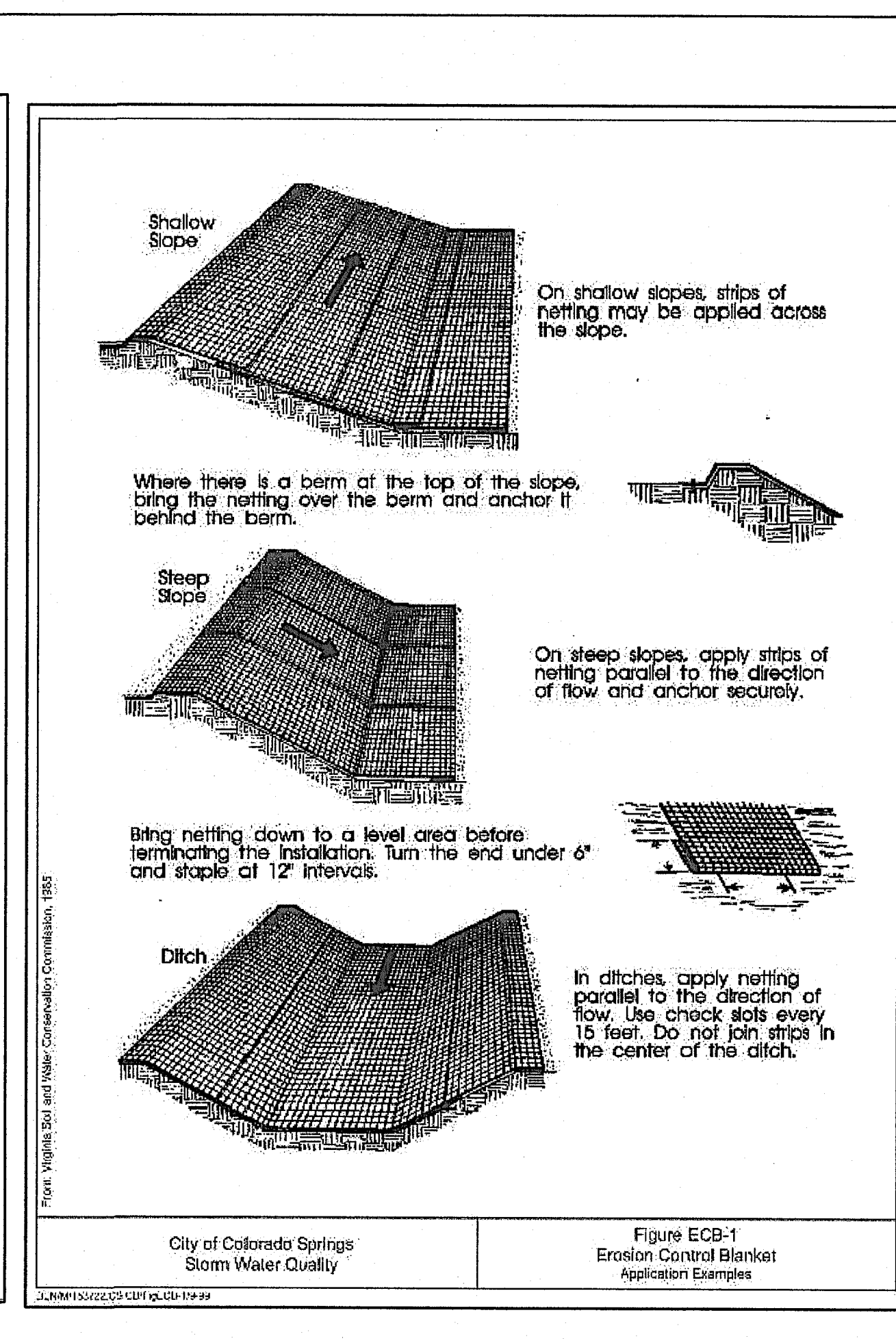
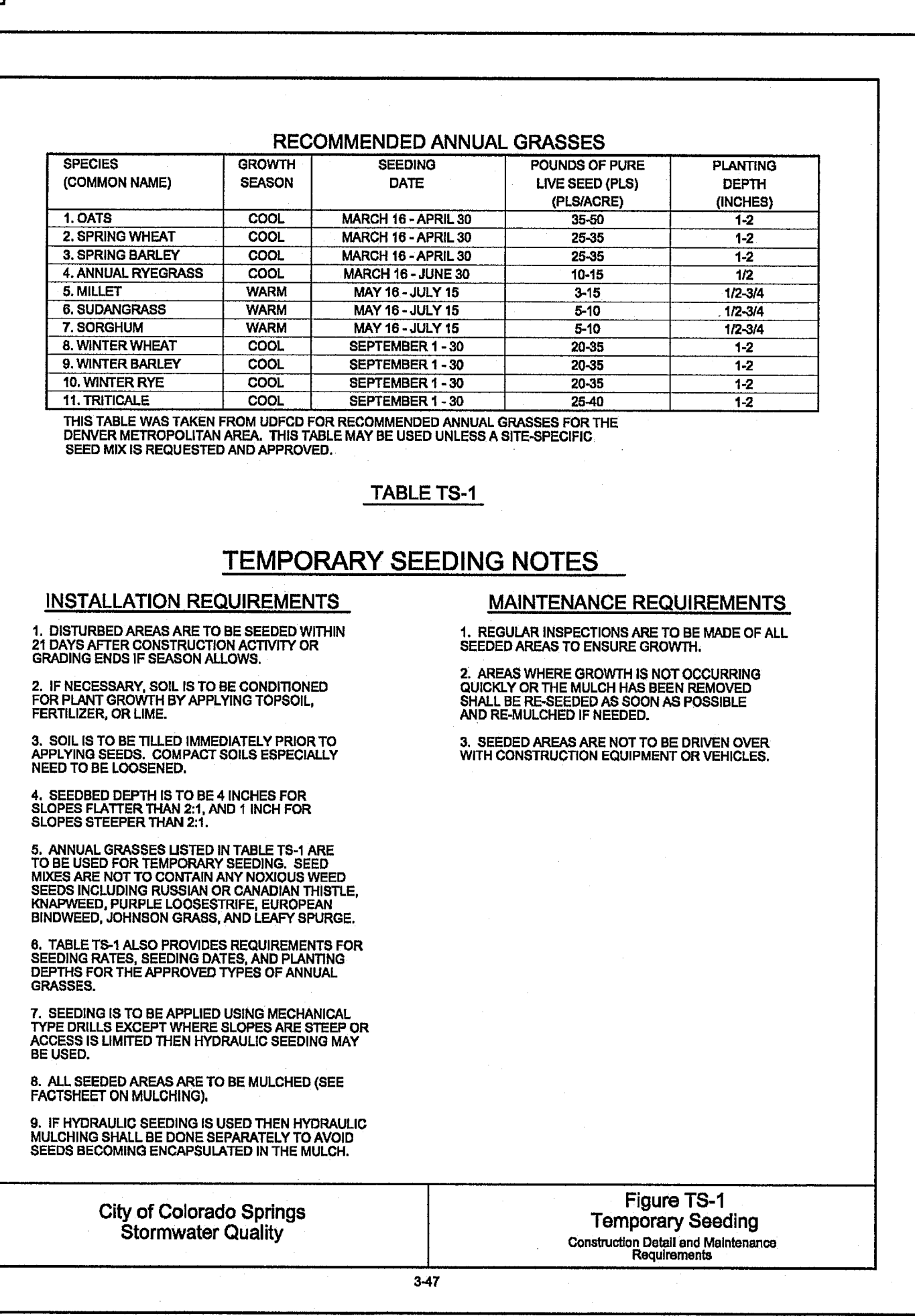
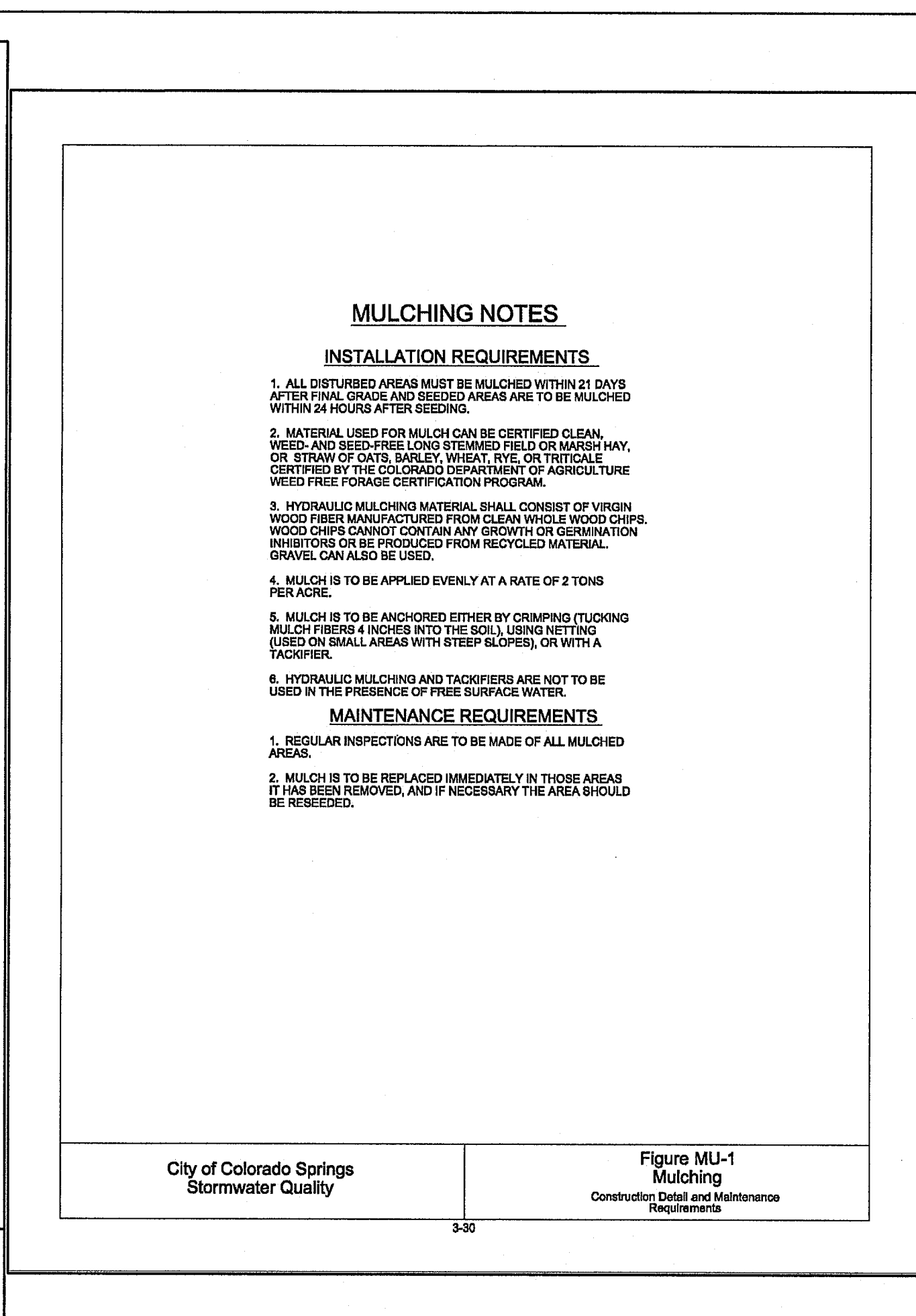
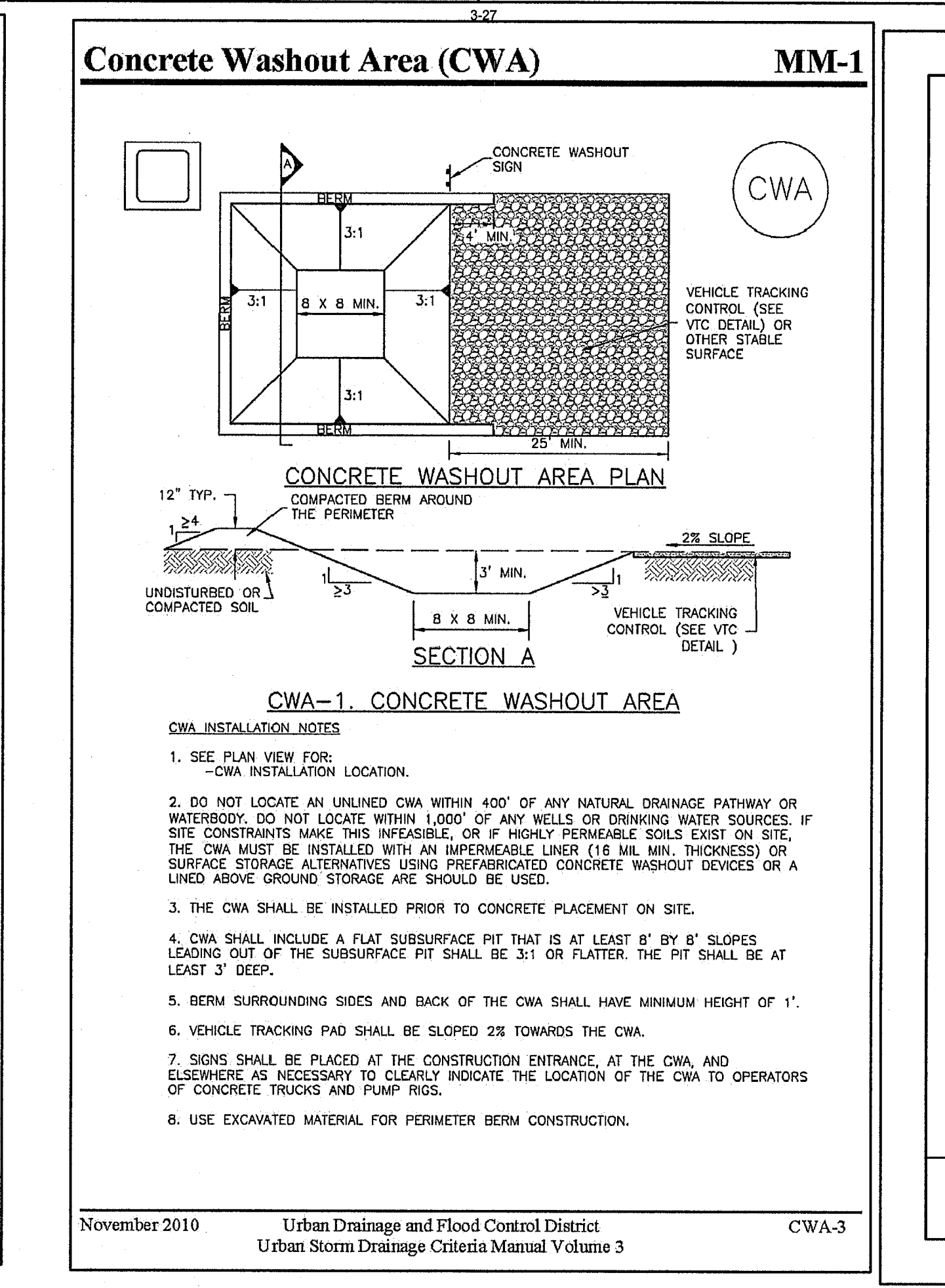
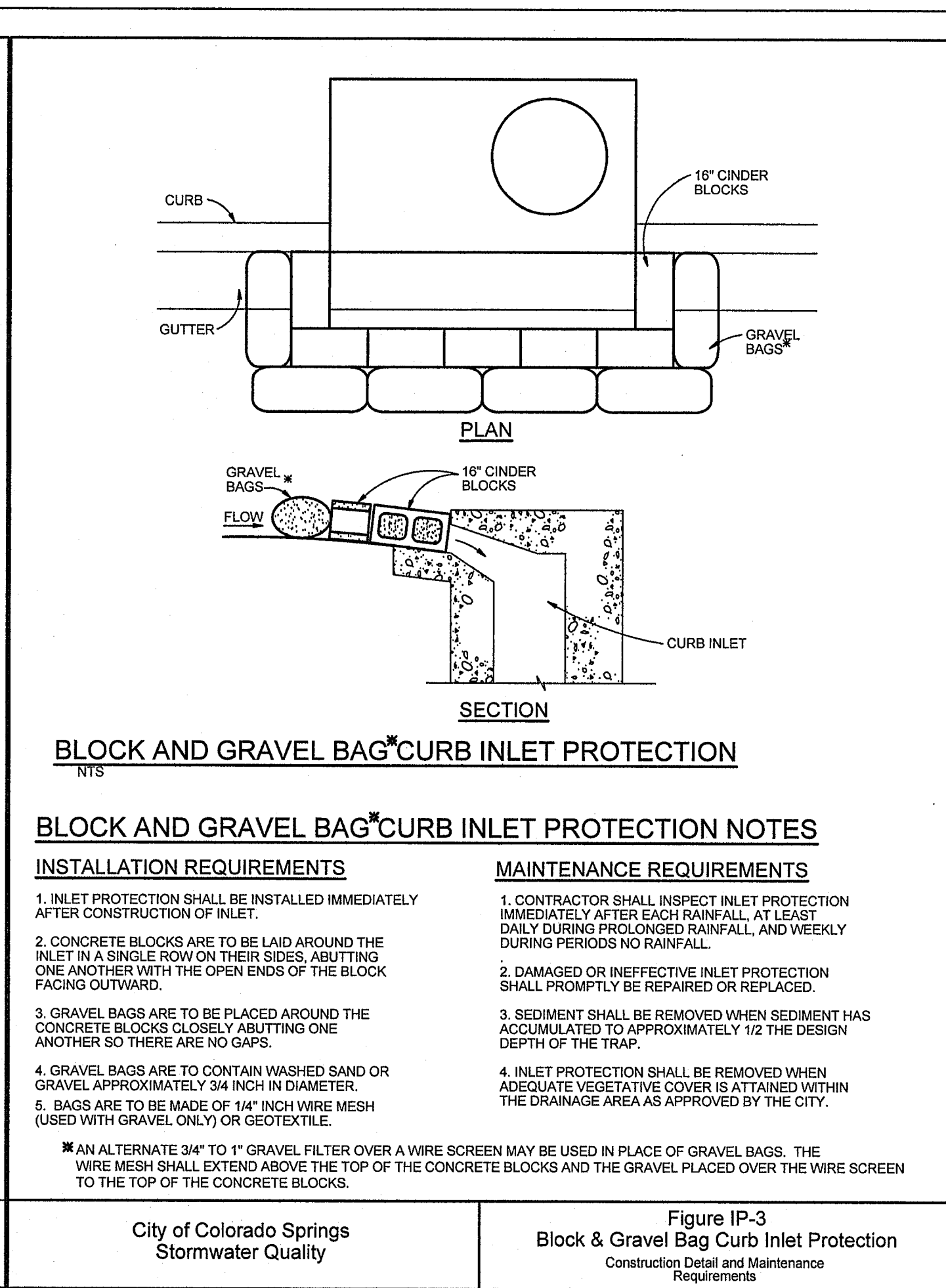
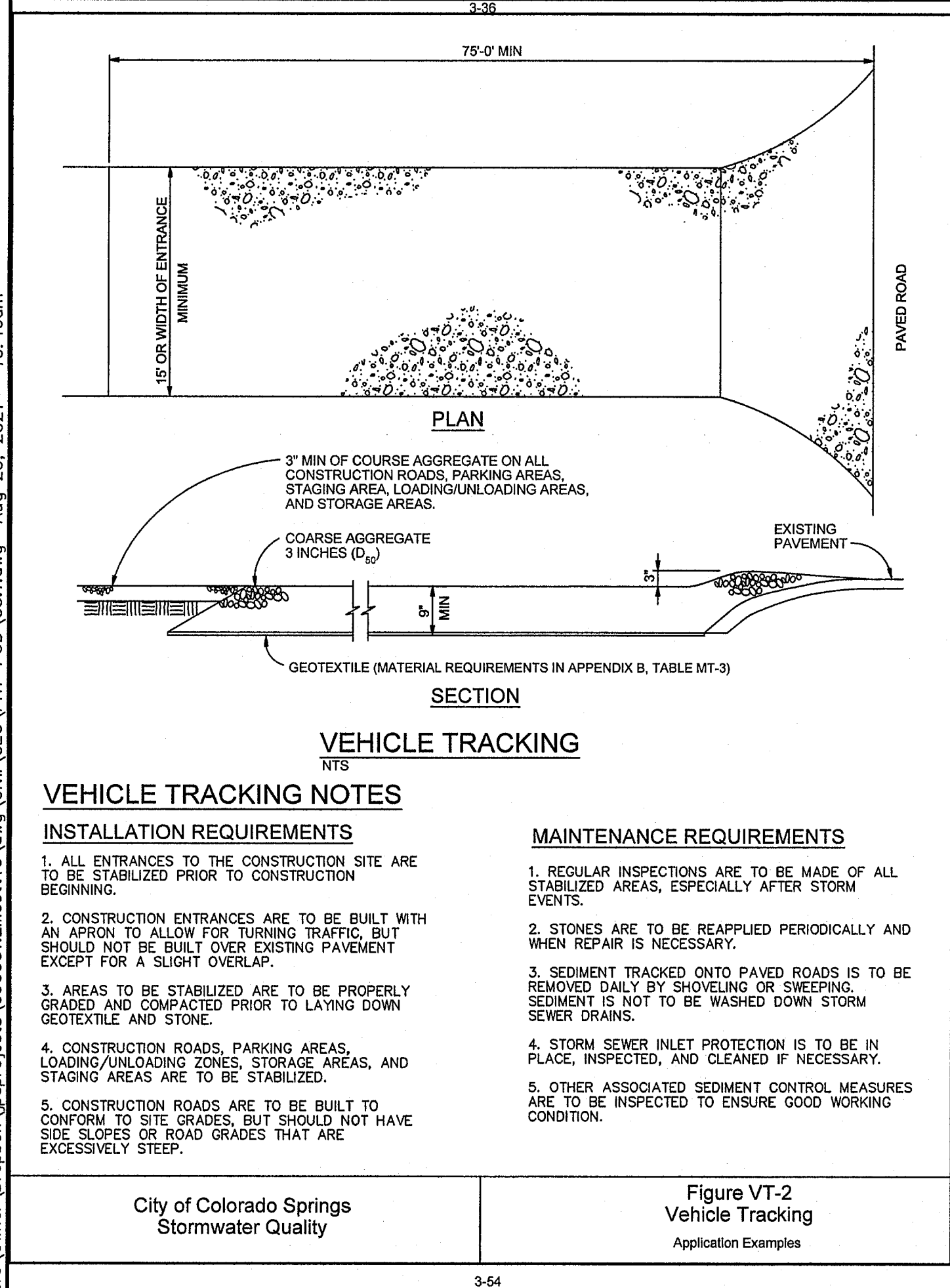
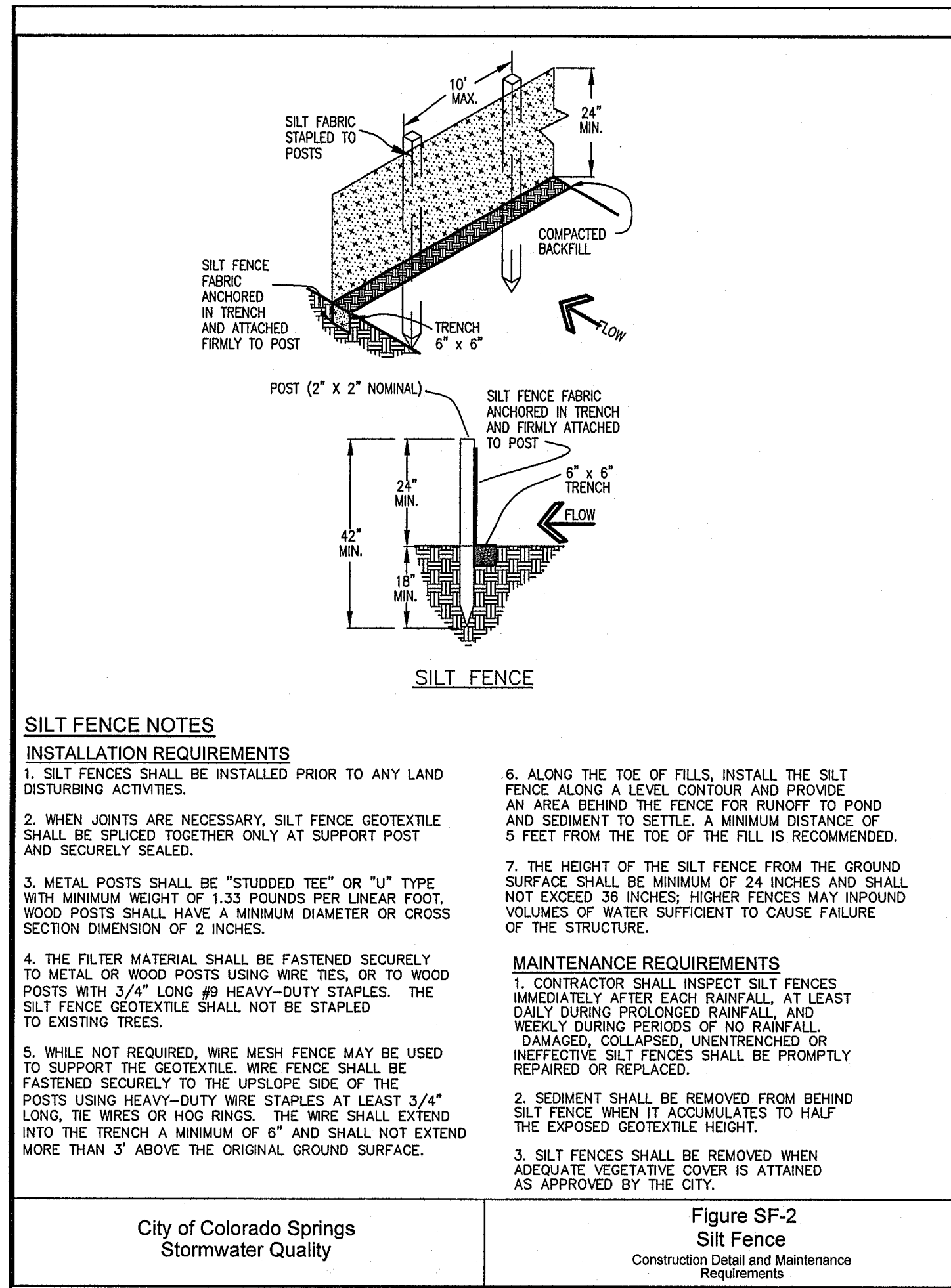
EROSION CONTROL  
NOTES

|              |         |                |         |
|--------------|---------|----------------|---------|
| HORZ. SCALE: | NTS     | DRAWN:         | BJJ     |
| VERT. SCALE: | N/A     | DESIGNED:      | JPS     |
| SURVEYED:    | UP&E    | CHECKED:       | JPS     |
| CREATED:     | 4/14/20 | LAST MODIFIED: | 8/28/21 |
| PROJECT NO:  | 090001  | MODIFIED BY:   | BJJ     |
| SHEET:       |         |                |         |

C5.1



C:\Users\Owner\Dropbox\Projects\090001\Ellicott\TC.dwg Aug 26, 2021 10:46am



**JPS ENGINEERING**

19 E. Willamette Ave.  
Colorado Springs, CO 80903

PH: 719-477-9429  
FAX: 719-471-0766  
www.jpsegr.com

**CALL UTILITY NOTIFICATION CENTER OF COLORADO**  
1-800-922-1987  
2-BUSINESS DAYS IN ADVANCE BEFORE ANY WORK FOR THE MARKING OF UNDERGROUND MEMBER UTILITIES.

**EROSION CONTROL DETAILS**

**NO. BY DATE**

| NO. | BY  | DATE     |
|-----|-----|----------|
| 1   | JPS | 1/15/07  |
| 2   | JPS | 8/22/18  |
| 3   | JPS | 9/12/19  |
| 4   | JPS | 11/31/20 |
| 5   | JPS | 4/17/20  |

**REVISION**

| REVISION | BY  | DATE     |
|----------|-----|----------|
| 1        | JPS | 1/15/07  |
| 2        | JPS | 8/22/18  |
| 3        | JPS | 9/12/19  |
| 4        | JPS | 11/31/20 |
| 5        | JPS | 4/17/20  |

**EROSION CONTROL DETAILS**

**NO. BY DATE**

| NO. | BY  | DATE     |
|-----|-----|----------|
| 1   | JPS | 1/15/07  |
| 2   | JPS | 8/22/18  |
| 3   | JPS | 9/12/19  |
| 4   | JPS | 11/31/20 |
| 5   | JPS | 4/17/20  |

**EROSION CONTROL DETAILS**

**NO. BY DATE**

| NO. | BY  | DATE     |
|-----|-----|----------|
| 1   | JPS | 1/15/07  |
| 2   | JPS | 8/22/18  |
| 3   | JPS | 9/12/19  |
| 4   | JPS | 11/31/20 |
| 5   | JPS | 4/17/20  |

**EROSION CONTROL DETAILS**

**NO. BY DATE**

| NO. | BY  | DATE     |
|-----|-----|----------|
| 1   | JPS | 1/15/07  |
| 2   | JPS | 8/22/18  |
| 3   | JPS | 9/12/19  |
| 4   | JPS | 11/31/20 |
| 5   | JPS | 4/17/20  |

**EROSION CONTROL DETAILS**

**NO. BY DATE**

| NO. | BY  | DATE     |
|-----|-----|----------|
| 1   | JPS | 1/15/07  |
| 2   | JPS | 8/22/18  |
| 3   | JPS | 9/12/19  |
| 4   | JPS | 11/31/20 |
| 5   | JPS | 4/17/20  |

**EROSION CONTROL DETAILS**

**NO. BY DATE**

| NO. | BY  | DATE     |
|-----|-----|----------|
| 1   | JPS | 1/15/07  |
| 2   | JPS | 8/22/18  |
| 3   | JPS | 9/12/19  |
| 4   | JPS | 11/31/20 |
| 5   | JPS | 4/17/20  |

**EROSION CONTROL DETAILS**

**NO. BY DATE**

| NO. | BY  | DATE     |
|-----|-----|----------|
| 1   | JPS | 1/15/07  |
| 2   | JPS | 8/22/18  |
| 3   | JPS | 9/12/19  |
| 4   | JPS | 11/31/20 |
| 5   | JPS | 4/17/20  |

**EROSION CONTROL DETAILS**

**NO. BY DATE**

| NO. | BY  | DATE     |
|-----|-----|----------|
| 1   | JPS | 1/15/07  |
| 2   | JPS | 8/22/18  |
| 3   | JPS | 9/12/19  |
| 4   | JPS | 11/31/20 |
| 5   | JPS | 4/17/20  |

**EROSION CONTROL DETAILS**

**NO. BY DATE**

| NO. | BY  | DATE     |
|-----|-----|----------|
| 1   | JPS | 1/15/07  |
| 2   | JPS | 8/22/18  |
| 3   | JPS | 9/12/19  |
| 4   | JPS | 11/31/20 |
| 5   | JPS | 4/17/20  |

**EROSION CONTROL DETAILS**

**NO. BY DATE**

| NO. | BY  | DATE     |
|-----|-----|----------|
| 1   | JPS | 1/15/07  |
| 2   | JPS | 8/22/18  |
| 3   | JPS | 9/12/19  |
| 4   | JPS | 11/31/20 |
| 5   | JPS | 4/17/20  |

**EROSION CONTROL DETAILS**

**NO. BY DATE**

| NO. | BY  | DATE     |
|-----|-----|----------|
| 1   | JPS | 1/15/07  |
| 2   | JPS | 8/22/18  |
| 3   | JPS | 9/12/19  |
| 4   | JPS | 11/31/20 |
| 5   | JPS | 4/17/20  |

**EROSION CONTROL DETAILS**

**NO. BY DATE**

| NO. | BY  | DATE     |
|-----|-----|----------|
| 1   | JPS | 1/15/07  |
| 2   | JPS | 8/22/18  |
| 3   | JPS | 9/12/19  |
| 4   | JPS | 11/31/20 |
| 5   | JPS | 4/17/20  |

**EROSION CONTROL DETAILS**

**NO. BY DATE**

| NO. | BY  | DATE     |
|-----|-----|----------|
| 1   | JPS | 1/15/07  |
| 2   | JPS | 8/22/18  |
| 3   | JPS | 9/12/19  |
| 4   | JPS | 11/31/20 |
| 5   | JPS | 4/17/20  |

**EROSION CONTROL DETAILS**

**NO. BY DATE**

| NO. | BY  | DATE     |
|-----|-----|----------|
| 1   | JPS | 1/15/07  |
| 2   | JPS | 8/22/18  |
| 3   | JPS | 9/12/19  |
| 4   | JPS | 11/31/20 |
| 5   | JPS | 4/17/20  |

**EROSION CONTROL DETAILS**

**NO. BY DATE**

| NO. | BY  | DATE     |
|-----|-----|----------|
| 1   | JPS | 1/15/07  |
| 2   | JPS | 8/22/18  |
| 3   | JPS | 9/12/19  |
| 4   | JPS | 11/31/20 |
| 5   | JPS | 4/17/20  |

**EROSION CONTROL DETAILS**

**NO. BY DATE**

| NO. | BY  | DATE     |
|-----|-----|----------|
| 1   | JPS | 1/15/07  |
| 2   | JPS | 8/22/18  |
| 3   | JPS | 9/12/19  |
| 4   | JPS | 11/31/20 |
| 5   | JPS | 4/17/20  |

**EROSION CONTROL DETAILS**

**NO. BY DATE**

| NO. | BY  | DATE     |
|-----|-----|----------|
| 1   | JPS | 1/15/07  |
| 2   | JPS | 8/22/18  |
| 3   | JPS | 9/12/19  |
| 4   | JPS | 11/31/20 |
| 5   | JPS | 4/17/20  |

**EROSION CONTROL DETAILS**

**NO. BY DATE**

| NO. | BY  | DATE     |
|-----|-----|----------|
| 1   | JPS | 1/15/07  |
| 2   | JPS | 8/22/18  |
| 3   | JPS | 9/12/19  |
| 4   | JPS | 11/31/20 |
| 5   | JPS | 4/17/20  |

**EROSION CONTROL DETAILS**

**NO. BY DATE**

| NO. | BY  | DATE     |
|-----|-----|----------|
| 1   | JPS | 1/15/07  |
| 2   | JPS | 8/22/18  |
| 3   | JPS | 9/12/19  |
| 4   | JPS | 11/31/20 |
| 5   | JPS | 4/17/20  |

**EROSION CONTROL DETAILS**

**NO. BY DATE**

| NO. | BY  | DATE     |
|-----|-----|----------|
| 1   | JPS | 1/15/07  |
| 2   | JPS | 8/22/18  |
| 3   | JPS | 9/12/19  |
| 4   | JPS | 11/31/20 |
| 5   | JPS | 4/17/20  |

**EROSION CONTROL DETAILS**

**NO. BY DATE**

| NO. | BY  | DATE     |
|-----|-----|----------|
| 1   | JPS | 1/15/07  |
| 2   | JPS | 8/22/18  |
| 3   | JPS | 9/12/19  |
| 4   | JPS | 11/31/20 |
| 5   | JPS | 4/17/20  |

**EROSION CONTROL DETAILS**

**NO. BY DATE**

| NO. | BY  | DATE     |
|-----|-----|----------|
| 1   | JPS | 1/15/07  |
| 2   | JPS | 8/22/18  |
| 3   | JPS | 9/12/19  |
| 4   | JPS | 11/31/20 |
| 5   | JPS | 4/17/20  |

**EROSION CONTROL DETAILS**

**NO. BY DATE**

| NO. | BY  | DATE     |
|-----|-----|----------|
| 1   | JPS | 1/15/07  |
| 2   | JPS | 8/22/18  |
| 3   | JPS | 9/12/19  |
| 4   | JPS | 11/31/20 |
| 5   | JPS | 4/17/20  |

**EROSION CONTROL DETAILS**

**NO. BY DATE**

| NO. | BY  | DATE     |
|-----|-----|----------|
| 1   | JPS | 1/15/07  |
| 2   | JPS | 8/22/18  |
| 3   | JPS | 9/12/19  |
| 4   | JPS | 11/31/20 |
| 5   | JPS | 4/17/20  |

**EROSION CONTROL DETAILS**

**NO. BY DATE**

| NO. | BY  | DATE     |
|-----|-----|----------|
| 1   | JPS | 1/15/07  |
| 2   | JPS | 8/22/18  |
| 3   | JPS | 9/12/19  |
| 4   | JPS | 11/31/20 |
| 5   | JPS | 4/17/20  |

**EROSION CONTROL DETAILS**

**NO. BY DATE**

| NO. | BY  | DATE     |
|-----|-----|----------|
| 1   | JPS | 1/15/07  |
| 2   | JPS | 8/22/18  |
| 3   | JPS | 9/12/19  |
| 4   | JPS | 11/31/20 |
| 5   | JPS | 4/17/20  |

**EROSION CONTROL DETAILS**

**NO. BY DATE**

| NO. | BY  | DATE     |
|-----|-----|----------|
| 1   | JPS | 1/15/07  |
| 2   | JPS | 8/22/18  |
| 3   | JPS | 9/12/19  |
| 4   | JPS | 11/31/20 |
| 5   | JPS | 4/17/20  |

**EROSION CONTROL DETAILS**

**NO. BY DATE**

| NO. | BY  | DATE     |
|-----|-----|----------|
| 1   | JPS | 1/15/07  |
| 2   | JPS | 8/22/18  |
| 3   | JPS | 9/12/19  |
| 4   | JPS | 11/31/20 |
| 5   | JPS | 4/17/20  |

**EROSION CONTROL DETAILS**

**NO. BY DATE**

| NO. | BY  | DATE     |
|-----|-----|----------|
| 1   | JPS | 1/15/07  |
| 2   | JPS | 8/22/18  |
| 3   | JPS | 9/12/19  |
| 4   | JPS | 11/31/20 |
| 5   | JPS | 4/17/20  |

**EROSION CONTROL DETAILS**

**NO. BY DATE**

| NO. | BY  | DATE     |
|-----|-----|----------|
| 1   | JPS | 1/15/07  |
| 2   | JPS | 8/22/18  |
| 3   | JPS | 9/12/19  |
| 4   | JPS | 11/31/20 |
| 5   | JPS | 4/17/20  |

**EROSION CONTROL DETAILS**

**NO. BY DATE**

| NO. | BY  | DATE     |
|-----|-----|----------|
| 1   | JPS | 1/15/07  |
| 2   | JPS | 8/22/18  |
| 3   | JPS | 9/12/19  |
| 4   | JPS | 11/31/20 |
| 5   | JPS | 4/17/20  |

**EROSION CONTROL DETAILS**

**NO. BY DATE**

| NO. | BY  | DATE     |
|-----|-----|----------|
| 1   | JPS | 1/15/07  |
| 2   | JPS | 8/22/18  |
| 3   | JPS | 9/12/19  |
| 4   | JPS | 11/31/20 |
| 5   | JPS | 4/17/20  |

**EROSION CONTROL DETAILS**

**NO. BY DATE**

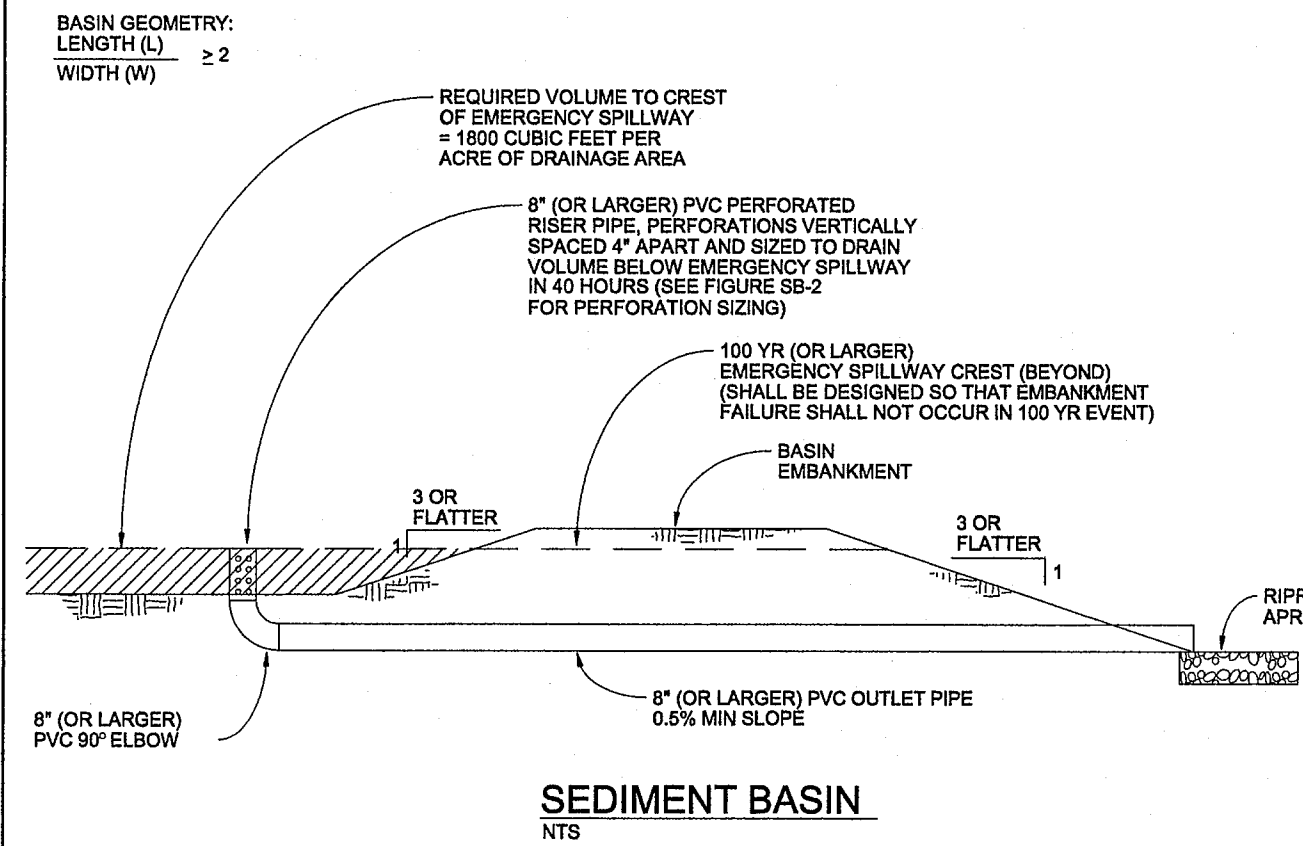
| NO. | BY  | DATE     |
|-----|-----|----------|
| 1   | JPS | 1/15/07  |
| 2   | JPS | 8/22/18  |
| 3   | JPS | 9/12/19  |
| 4   | JPS | 11/31/20 |
| 5   | JPS |          |



C:\Users\Owner\Desktop\projects\090001\Ellicott\TC.dwg Civil\PH1-PUD\CS 3.dwg Feb 16, 2022 1:15pm

| TEMPORARY SEDIMENT BASIN<br>DESIGN DATA |                       |                         |           |             |              |           |
|---|-----------------------|-------------------------|-----------|-------------|--------------|-----------|
| BASIN                                   | DRAINAGE<br>AREA (AC) | REQUIRED<br>VOLUME (AF) | D<br>(FT) | HD*<br>(IN) | #<br>COLUMNS | #<br>ROWS |
| C1                                      | 44.8                  | 1.9                     | 4.5       | 7/8"        | 3            | 13        |
| D                                       | 430.9                 | 17.8                    | 4.5       | 7/8"        | 3            | 13        |

\* PERFORATIONS AT 4" VERTICAL SPACING



#### SEDIMENT BASIN NOTES

##### INSTALLATION REQUIREMENTS

1. SEDIMENT BASINS SHALL BE INSTALLED BEFORE ANY CLEARING AND/OR GRADING IS UNDERTAKEN.
2. THE AREA UNDER WHICH THE EMBANKMENT IS TO BE INSTALLED SHALL BE CLEARED, GRUBBED, AND STRIPPED OF ALL VEGETATION AND ROOT MAT.
3. THE OUTLET OF THE BASIN SHALL BE DESIGNED TO DRAIN ITS VOLUME IN 40 HOURS.
4. THE OUTLET IS TO BE LOCATED AT THE FURTHEST DISTANCE FROM THE INLET OF THE BASIN. BAPLES MAY BE NEEDED TO INCREASE THE FLOW LENGTH AND SETTLING TIME.
5. EMBANKMENT MATERIAL SHALL CONSIST OF SOIL WITH A MINIMUM OF 15% PASSING A #200 SIEVE. EXCAVATED SOIL CAN BE USED IF IT MEETS THIS REQUIREMENT.
6. EMBANKMENT IS TO BE COMPACTED TO AT LEAST 90% OF MAXIMUM DENSITY AND WITHIN 2% OF OPTIMUM MOISTURE CONTENT ACCORDING TO ASTM D 698.
7. WHEN A BASIN IS INSTALLED NEAR A RESIDENTIAL AREA, FOR SAFETY REASONS, A SIGN SHALL BE POSTED AND THE AREA SECURED WITH A FENCE.

##### MAINTENANCE REQUIREMENTS

1. CONTRACTOR SHALL INSPECT SEDIMENT BASINS AFTER EACH RAINFALL, AT LEAST DAILY DURING PROLONGED RAINFALL, AND WEEKLY DURING PERIODS OF NO RAINFALL.
2. SEDIMENT BASINS SHALL BE CLEANED OUT BEFORE SEDIMENT HAS FILLED HALF THE VOLUME OF THE BASIN.
3. SEDIMENT BASINS SHALL REMAIN OPERATIONAL AND PROPERLY MAINTAINED UNTIL THE SITE AREA IS PERMANENTLY STABILIZED WITH ADEQUATE VEGETATIVE COVER AND/OR OTHER PERMANENT STRUCTURE AS APPROVED BY THE CITY.

City of Colorado Springs  
Stormwater Quality

Figure SB-1  
Sediment Basin  
Construction Detail and Maintenance  
Requirements

3-32

| Required Area per Row (in <sup>2</sup> ) | Depth at Outlet (ft) |      |      |      |      |      |      |      |
|--|----------------------|------|------|------|------|------|------|------|
|  | 1.0                  | 1.5  | 2.0  | 2.5  | 3.0  | 3.5  | 4.0  | 4.5  |
| 2  | 15.04                | 7.71 | 5.10 | 3.76 | 2.85 | 2.41 | 2.02 | 1.73 |
| 1  | 7.52                 | 3.86 | 2.55 | 1.88 | 1.43 | 1.21 | 1.01 | 0.87 |
| 0.8                                      | 4.51                 | 2.31 | 1.53 | 1.13 | 0.89 | 0.72 | 0.61 | 0.52 |
| 0.4                                      | 3.01                 | 1.54 | 1.02 | 0.75 | 0.59 | 0.48 | 0.40 | 0.35 |
| 0.2                                      | 1.50                 | 0.77 | 0.51 | 0.38 | 0.30 | 0.24 | 0.20 | 0.17 |
| 0.1                                      | 0.75                 | 0.39 | 0.26 | 0.19 | 0.15 | 0.12 | 0.10 | 0.09 |
| 0.09                                     | 0.45                 | 0.23 | 0.15 | 0.11 | 0.09 | 0.07 | 0.06 | 0.05 |
| 0.04                                     | 0.30                 | 0.15 | 0.10 | 0.08 | 0.06 | 0.05 | 0.04 | 0.03 |
| 0.02                                     | 0.15                 | 0.08 | 0.05 | 0.04 | 0.03 | 0.02 | 0.02 | 0.02 |
| 0.01                                     | 0.08                 | 0.04 | 0.03 | 0.02 | 0.01 | 0.01 | 0.01 | 0.01 |

TABLE SB-1

| Circular Perforation Staging  |                       |                                 |       |      |
|-------------------------------|-----------------------|---------------------------------|-------|------|
| Hole Diameter<br>(in)         | Hole Diameter<br>(mm) | Area per Row (in <sup>2</sup> ) |       |      |
|                               |                       | n=1                             | n=2   | n=3  |
| 1/4                           | 0.250                 | 0.05                            | 0.10  | 0.15 |
| 5/16                          | 0.313                 | 0.08                            | 0.15  | 0.23 |
| 3/8                           | 0.375                 | 0.11                            | 0.22  | 0.33 |
| 7/16                          | 0.438                 | 0.15                            | 0.30  | 0.45 |
| 1/2                           | 0.500                 | 0.20                            | 0.39  | 0.59 |
| 9/16                          | 0.563                 | 0.25                            | 0.50  | 0.75 |
| 5/8                           | 0.625                 | 0.31                            | 0.61  | 0.92 |
| 11/16                         | 0.688                 | 0.37                            | 0.74  | 1.11 |
| 3/4                           | 0.750                 | 0.44                            | 0.88  | 1.33 |
| 7/8                           | 0.875                 | 0.60                            | 1.20  | 1.80 |
| 1                             | 1.000                 | 0.79                            | 1.57  | 2.35 |
| 1 1/8                         | 1.125                 | 0.99                            | 1.99  | 2.98 |
| 1 1/4                         | 1.250                 | 1.23                            | 2.45  | 3.68 |
| 1 3/8                         | 1.375                 | 1.48                            | 2.97  | 4.45 |
| 1 1/2                         | 1.500                 | 1.77                            | 3.53  | 5.30 |
| 1 5/8                         | 1.625                 | 2.07                            | 4.15  | 6.22 |
| 1 3/4                         | 1.750                 | 2.41                            | 4.81  | 7.22 |
| 1 7/8                         | 1.875                 | 2.76                            | 5.52  | 8.28 |
| 2                             | 2.000                 | 3.14                            | 6.28  | 9.42 |
| Minimum steel plate thickness |                       | 1/4"                            | 5/16" | 3/8" |

TABLE SB-2

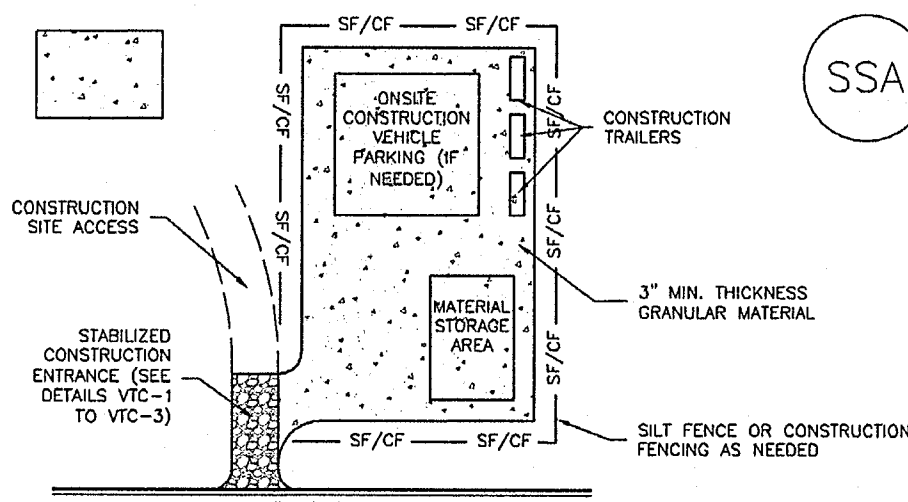
City of Colorado Springs  
Stormwater Quality

Figure SB-2  
Outlet Sizing  
Application Techniques and Maintenance  
Requirements

3-33

#### Stabilized Staging Area (SSA)

SM-6



#### SSA-1. STABILIZED STAGING AREA

##### STABILIZED STAGING AREA INSTALLATION NOTES

1. SEE PLAN VIEW FOR LOCATION OF STAGING AREA(S). CONTRACTOR MAY ADJUST LOCATION AND SIZE OF STAGING AREA WITH APPROVAL FROM THE LOCAL JURISDICTION.
2. STABILIZED STAGING AREA SHOULD BE APPROPRIATE FOR THE NEEDS OF THE SITE. OVERSIZING RESULTS IN A LARGER AREA TO STABILIZE FOLLOWING CONSTRUCTION.
3. STAGING AREA SHALL BE STABILIZED PRIOR TO OTHER OPERATIONS ON THE SITE.
4. THE STABILIZED STAGING AREA SHALL CONSIST OF A MINIMUM 3" THICK GRANULAR MATERIAL.
5. UNLESS OTHERWISE SPECIFIED BY LOCAL JURISDICTION, ROCK SHALL CONSIST OF DOT SECT. #703, MASHTO #3 COARSE AGGREGATE OR 6" (MINUS) ROCK.
6. ADDITIONAL PERIMETER BMPs MAY BE REQUIRED INCLUDING BUT NOT LIMITED TO SILT FENCE AND CONSTRUCTION FENCING.

##### STABILIZED STAGING AREA MAINTENANCE NOTES

1. INSPECT BMPs EACH WORKDAY, AND MAINTAIN THEM IN EFFECTIVE OPERATING CONDITION. MAINTENANCE OF BMPs SHOULD BE PROACTIVE, NOT REACTIVE. INSPECT BMPs AS SOON AS POSSIBLE (AND ALWAYS WITHIN 24 HOURS) FOLLOWING A STORM THAT CAUSES SURFACE EROSION, AND PERFORM NECESSARY MAINTENANCE.
2. FREQUENT OBSERVATIONS AND MAINTENANCE ARE NECESSARY TO MAINTAIN BMPs IN EFFECTIVE OPERATING CONDITION. INSPECTIONS AND CORRECTIVE MEASURES SHOULD BE DOCUMENTED THOROUGHLY.
3. WHERE BMPs HAVE FAILED, REPAIR OR REPLACEMENT SHOULD BE INITIATED UPON DISCOVERY OF THE FAILURE.
4. ROCK SHALL BE REAPPLIED OR REGRADED AS NECESSARY IF RUTTING OCCURS OR UNDERLYING SUBGRADE BECOMES EXPOSED.

November 2010

Urban Drainage and Flood Control District  
Urban Storm Drainage Criteria Manual Volume 3

SSA-3

SM-6

#### Stabilized Staging Area (SSA)

##### STABILIZED STAGING AREA MAINTENANCE NOTES

5. STABILIZED STAGING AREA SHALL BE ENLARGED IF NECESSARY TO CONTAIN PARKING, STORAGE, AND UNLOADING/LOADING OPERATIONS.

6. THE STABILIZED STAGING AREA SHALL BE REMOVED AT THE END OF CONSTRUCTION. THE GRANULAR MATERIAL SHALL BE REMOVED OR, IF APPROVED BY THE LOCAL JURISDICTION, USED ON SITE AND THE AREA COVERED WITH TOPSOIL, SEEDED AND MULCHED OR OTHERWISE STABILIZED IN A MANNER APPROVED BY LOCAL JURISDICTION.

NOTE: MANY MUNICIPALITIES PROHIBIT THE USE OF RECYCLED CONCRETE AS GRANULAR MATERIAL FOR STABILIZED STAGING AREAS DUE TO DIFFICULTIES WITH RE-ESTABLISHMENT OF VEGETATION IN AREAS WHERE RECYCLED CONCRETE WAS PLACED.

NOTE: MANY JURISDICTIONS HAVE BMP DETAILS THAT VARY FROM UDFCD STANDARD DETAILS. CONSULT WITH LOCAL JURISDICTIONS AS TO WHICH DETAIL SHOULD BE USED WHEN DIFFERENCES ARE NOTED.

(DETAILS ADAPTED FROM DOUGLAS COUNTY, COLORADO, NOT AVAILABLE IN AUTOCAD)


SSA-4

Urban Drainage and Flood Control District  
Urban Storm Drainage Criteria Manual Volume 3

November 2010


## MAYBERRY, COLORADO SPRINGS - PHASE 1 PUD

### EROSION CONTROL DETAILS



19 E. Willamette Ave.  
Colorado Springs, CO  
80903

PH: 719-477-9429  
FAX: 719-471-0766  
www.jpsengr.com



CALL UTILITY NOTIFICATION  
CENTER OF COLORADO  
1-800-922-1987  
CALL 2-BUSINESS DAYS IN ADVANCE  
BEFORE ANY GROUND EXCAVATE  
FOR THE UNDERGROUND  
MEMBER UTILITIES.

| No. | REVISION | BY | DATE |
|-----|----------|----|------|
|     |          |    |      |
|     |          |    |      |
|     |          |    |      |
|     |          |    |      |

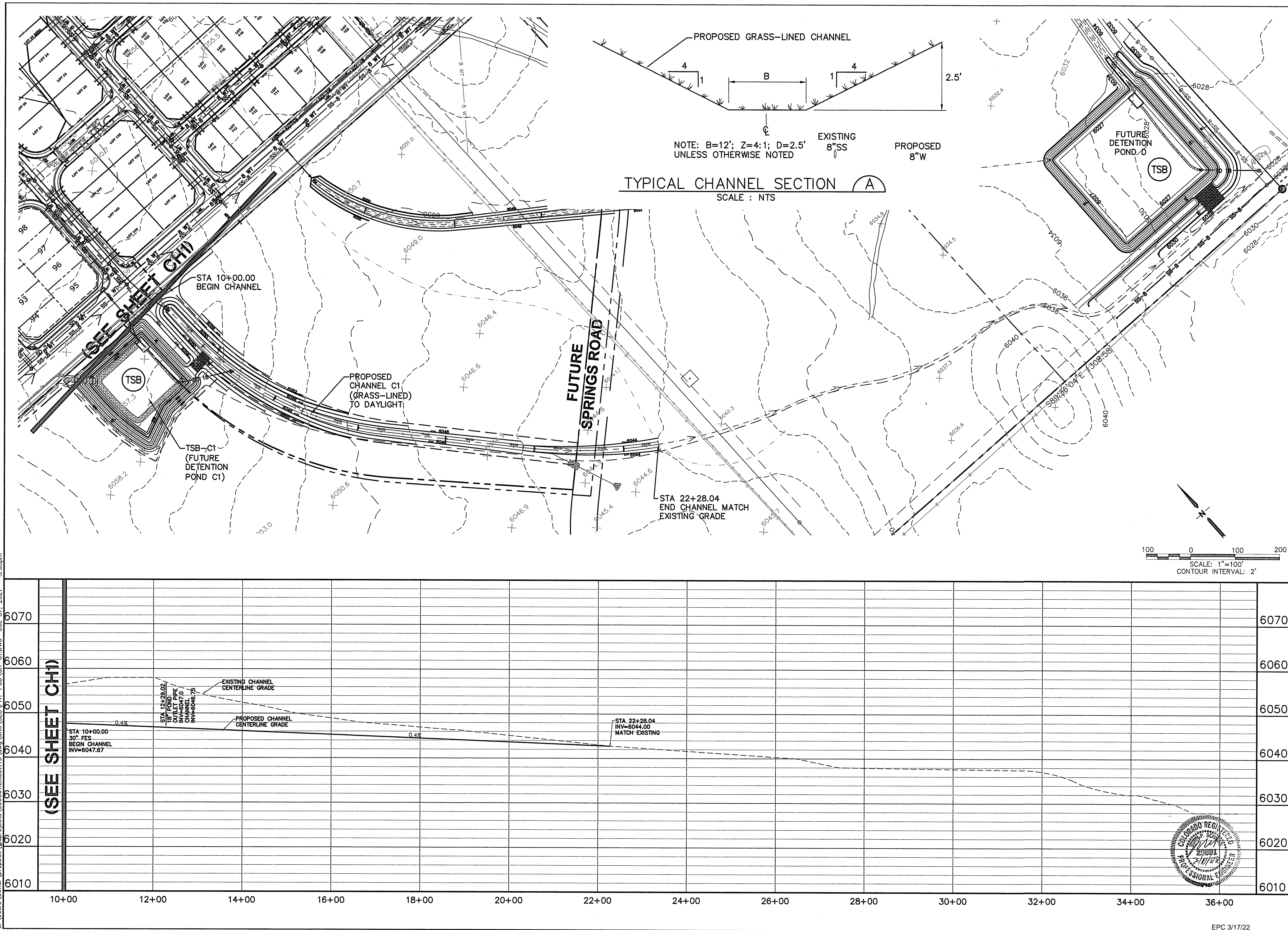
|              |         |                |         |
|--------------|---------|----------------|---------|
| HORZ. SCALE: | NTS     | DRAWN:         | BJJ     |
| VERT. SCALE: | N/A     | DESIGNED:      | JPS     |
| SURVEYED:    | RAMPART | CHECKED:       | JPS     |
| CREATED:     | 8/26/21 | LAST MODIFIED: | 2/15/22 |
| PROJECT NO:  | 090001  | MODIFIED BY:   | JPS     |
| SHEET:       |         |                |         |

C5.3


EPC 3/17/22



C:\Users\Owner\Dropbox\Projects\090001\Ellicott\CH-C1.dwg Dec 07, 2021 3:03pm



# MAYBERRY, COLORADO SPRINGS - PHASE 1 PUD



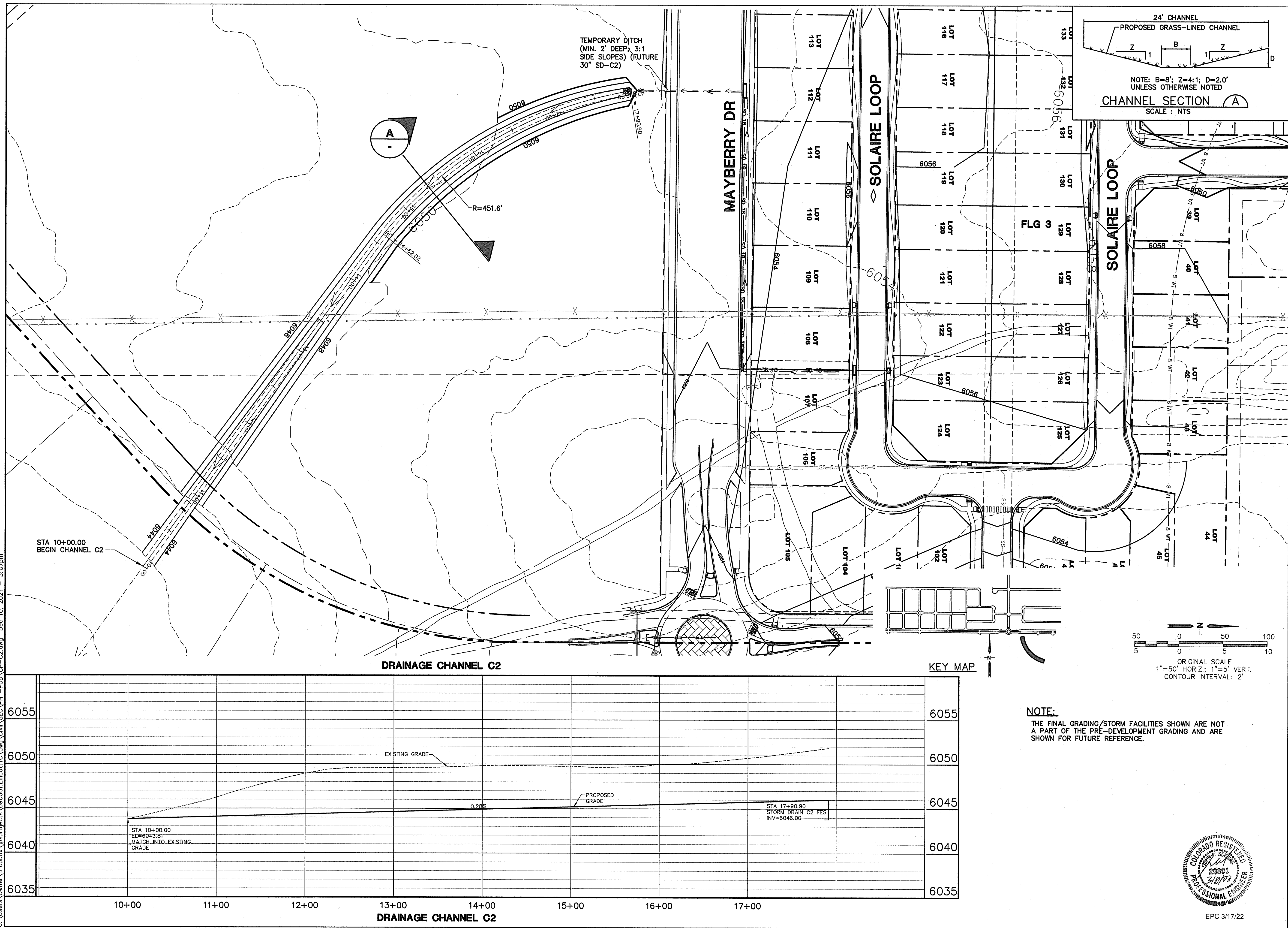
19 E. Willamette Ave.  
Colorado Springs, CO  
80903  
PH: 719-477-9429  
FAX: 719-471-0766

| No. | REVISION | BY | DATE |
|-----|----------|----|------|
|     |          |    |      |
|     |          |    |      |
|     |          |    |      |
|     |          |    |      |

CHANNEL C1  
PLAN & PROFILE




C:\Users\Owner\Dropbox\paprojects\090001\Ellicott\CH-C2.dwg Dec 10, 2021 - 3:07pm



# MAYBERRY, COLORADO SPRINGS - FILING NO. 3 & 4

## DRAINAGE CHANNEL C2 PLAN & PROFILE



19 E. Willamette Ave.  
Colorado Springs, CO  
80903  
PH: 719-477-9429  
FAX: 719-471-0766  
www.jpsegr.com



CALL UTILITY NOTIFICATION  
CENTER OF COLORADO  
1-800-922-1987  
CALL 2-BUSINESS DAYS IN ADVANCE  
BEFORE ANY EXCAVATION OR  
WORKING IN THE UNDERGROUND  
MEMBER UTILITIES.

| No. | REVISION | BY | DATE |
|-----|----------|----|------|
|     |          |    |      |
|     |          |    |      |
|     |          |    |      |
|     |          |    |      |
|     |          |    |      |
|     |          |    |      |
|     |          |    |      |
|     |          |    |      |
|     |          |    |      |

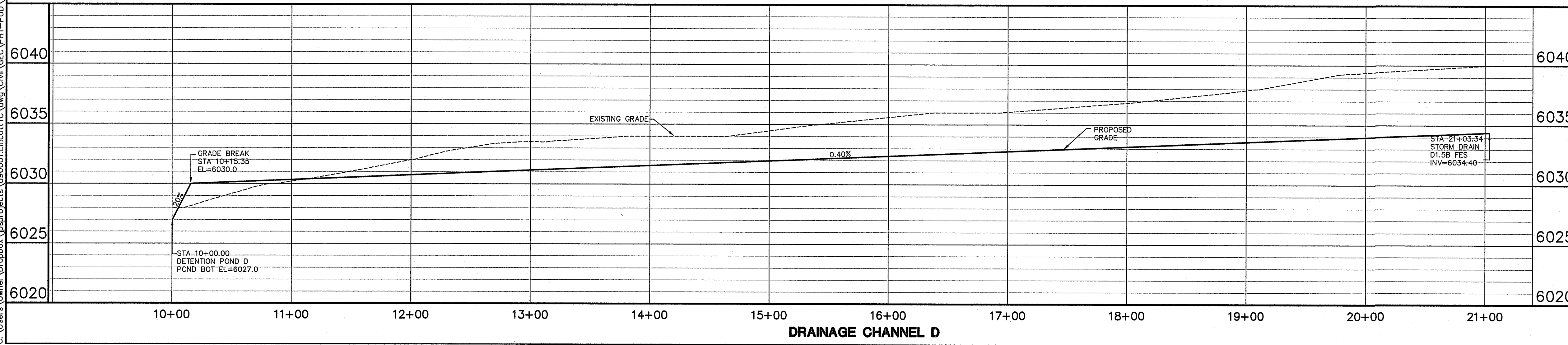
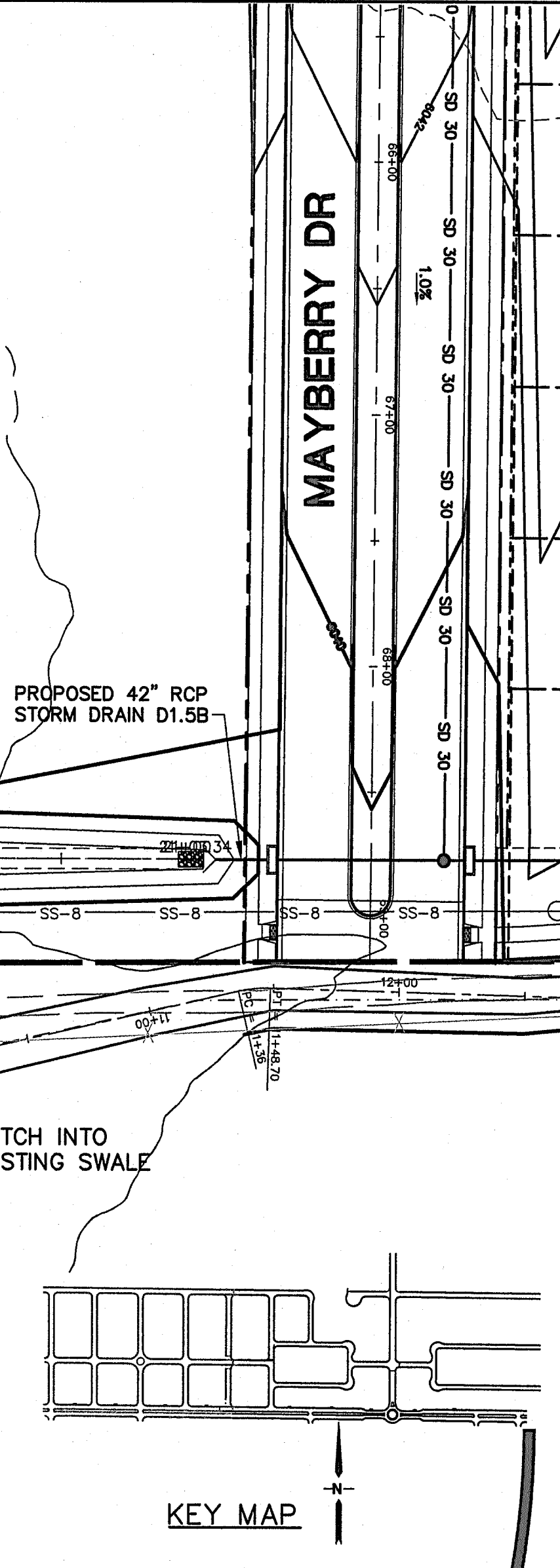
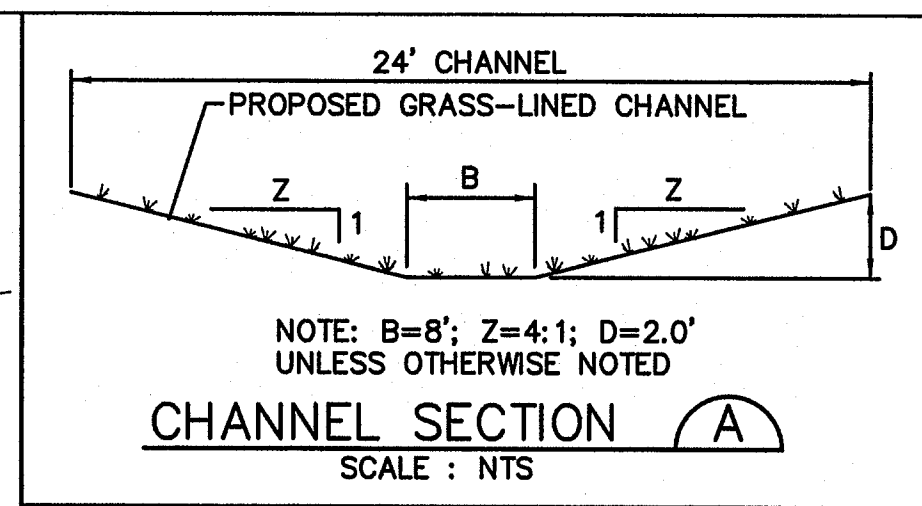
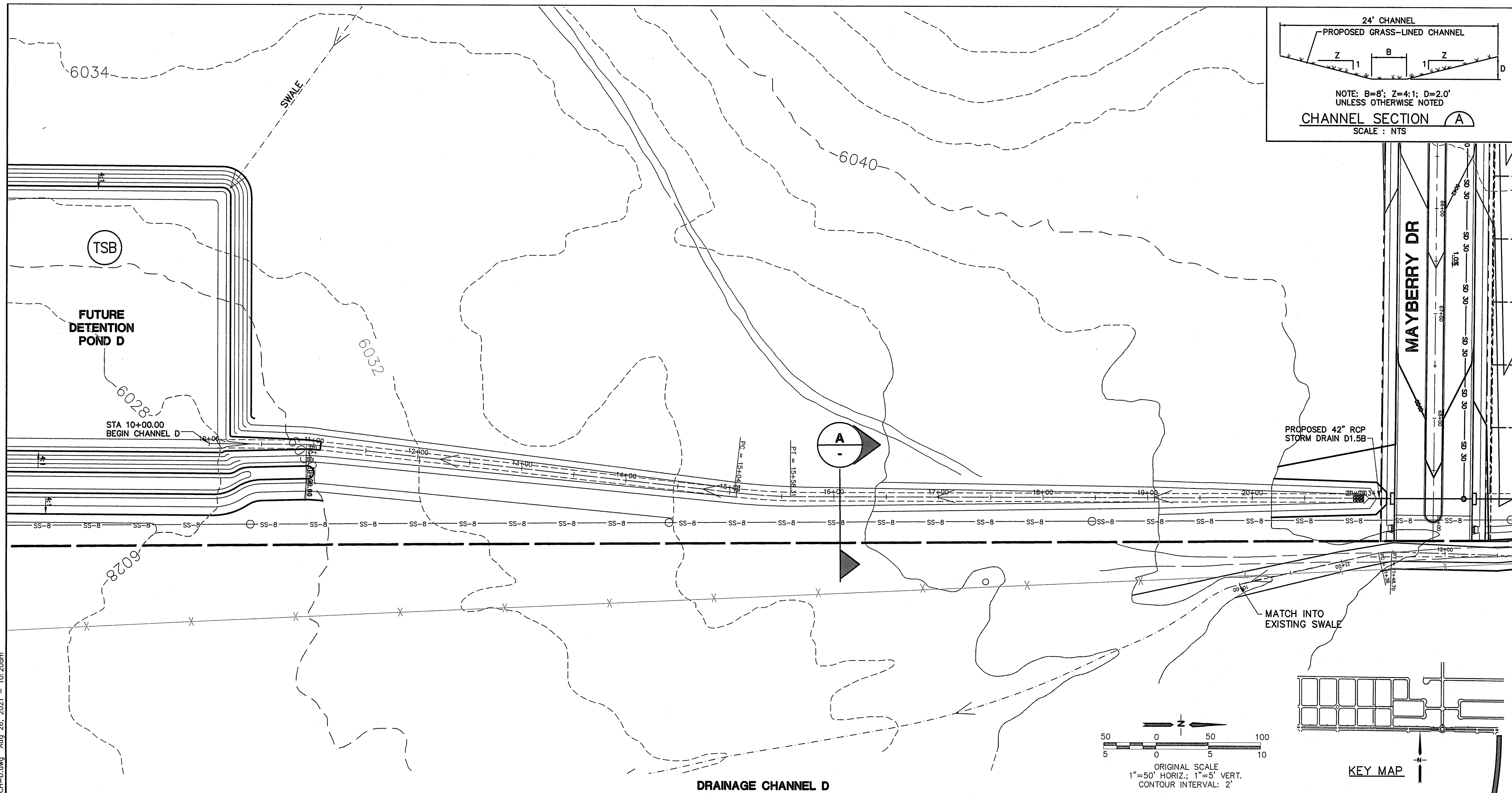
|                     |                        |
|---------------------|------------------------|
| HORZ. SCALE: 1"=50' | DRAWN: BJJ             |
| VERT. SCALE: 1"=5'  | DESIGNED: JPS          |
| SURVEYED: R&R       | CHECKED: JPS           |
| CREATED: 1/29/21    | LAST MODIFIED: 2/10/21 |
| PROJECT NO: 090001  | MODIFIED BY: BJJ       |

SHEET: CH-C2





C:\Users\Owner\Dropbox\paprojects\090001\Ellicott\TC\dwg\Civil\GEC\PHI-PU\CH-D.dwg Aug 26, 2021 - 10:20am



# MAYBERRY, COLORADO SPRINGS - FILING NO. 3 & 4

## DRAINAGE CHANNEL D PLAN & PROFILE

**JPS**  
ENGINEERING  
19 E. Willamette Ave.  
Colorado Springs, CO  
80903  
PH: 719-477-9429  
FAX: 719-471-0766  
www.jpsengr.com

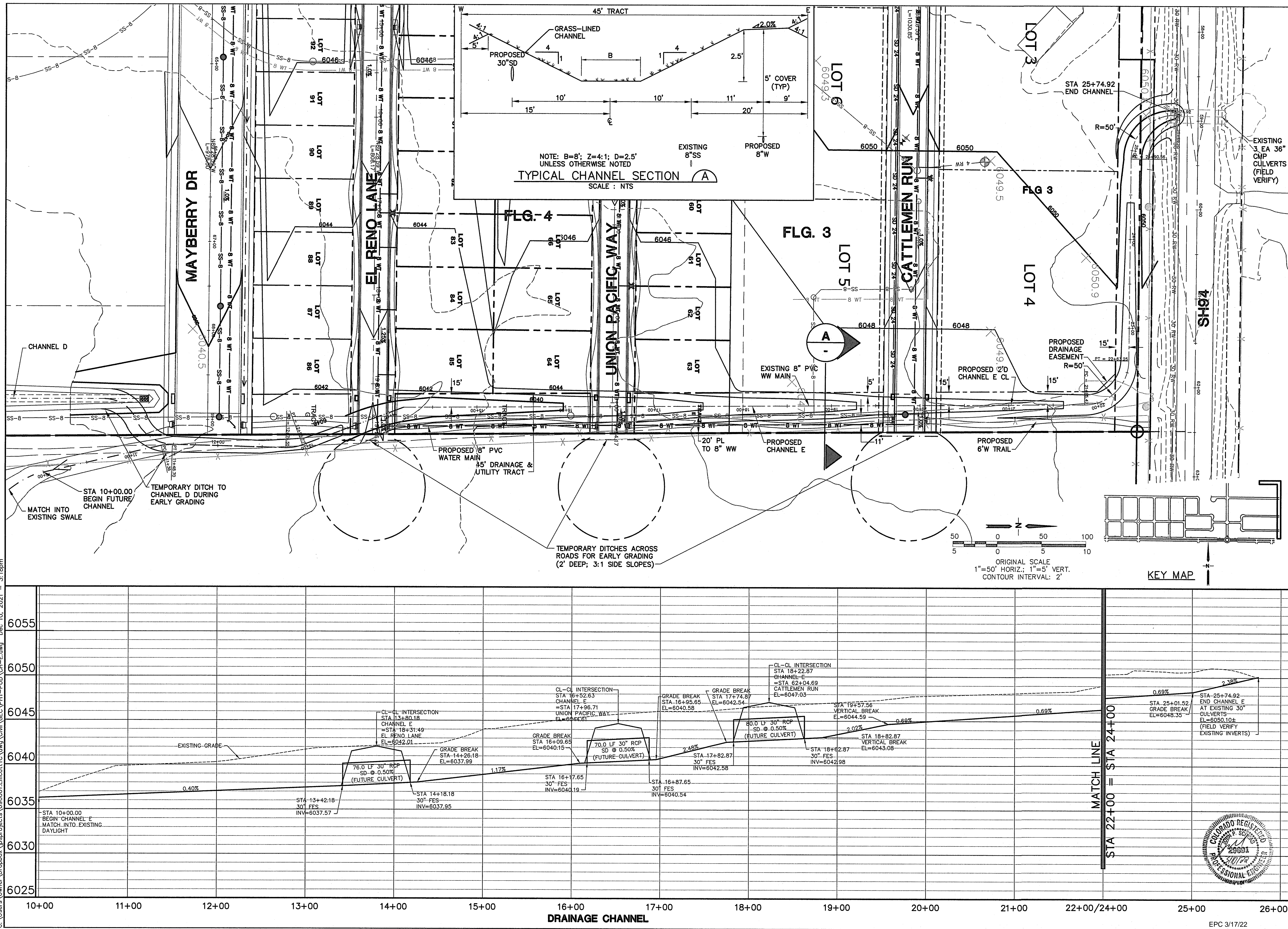
CALL UTILITY NOTIFICATION  
CENTER OF COLORADO  
1-800-922-1987  
CALL 2-BUSINESS DAYS IN ADVANCE  
BEFORE ANY EXCAVATION  
FOR THE MARKING OF UNDERGROUND  
MEMBER UTILITIES.

|                     |                        |
|---------------------|------------------------|
| HORZ. SCALE: 1"=50' | DRAWN: BJJ             |
| VERT. SCALE: 1"=5'  | DESIGNED: JPS          |
| SURVEYED: RAMPART   | CHECKED: JPS           |
| CREATED: 1/29/21    | LAST MODIFIED: 8/26/21 |
| PROJECT NO: 090001  | MODIFIED BY: BJJ       |
| SHEET: CH-D         |                        |


EPC 3/17/22




C:\Users\Owner\Dropbox\proj\projects\090001\Ellicott\CH-E.dwg Civil\GEC\PH1-PUD\CH-E.dwg Dec 10, 2021 - 3:18pm



# MAYBERRY, COLORADO SPRINGS - FILING NO. 3 & 4



19 E. Willamette Ave.  
Colorado Springs, CO  
80903  
PH: 719-477-9429  
FAX: 719-471-0766  
www.jpsegr.com



CALL UTILITY NOTIFICATION  
CENTER OF COLORADO  
1-800-922-1987  
CALL 2-BUSINESS DAYS IN ADVANCE  
BEFORE ANY EXCAVATION  
FOR THE MARKING OF UNDERGROUND  
MEMBER UTILITIES.

| No. | REVISION | BY | DATE |
|-----|----------|----|------|
|     |          |    |      |
|     |          |    |      |
|     |          |    |      |
|     |          |    |      |

DRAINAGE CHANNEL E  
PLAN & PROFILE  
(STA: 10+00.00 TO STA: 25+85.28)

|                     |                         |
|---------------------|-------------------------|
| HORZ. SCALE: 1"=50' | DRAWN: BJJ              |
| VERT. SCALE: 1"=5'  | DESIGNED: JPS           |
| SURVEYED: R&R       | CHECKED: JPS            |
| CREATED: 1/29/21    | LAST MODIFIED: 12/10/21 |
| PROJECT NO: 090001  | MODIFIED BY: BJJ        |

SHEET: CH-E