

WINSOME FILING NO. 2 CONSTRUCTION DOCUMENTS

A PORTION OF SECTIONS 13 AND 24, TOWNSHIP 11 SOUTH, RANGE 65 SOUTH, AND
A PORTION OF THE WEST HALF SECTON 19, TOWNSHIP 11 SOUTH, RANGE 64 WEST OF THE 6TH P.M
COUNTY OF EL PASO, STATE OF COLORADO

CONTACTS:

DEVELOPER:
WINSOME, LLC
1864 WOODMOOR DRIVE, SUITE 100
MONUMENT, CO 80132
TEL: (719) 476-0800
CONTACT: JOSEPH DESJARDIN

PLANNER/LANDSCAPE ARCHITECT:
NES, INC.
619 N CASCADE AVENUE, SUITE 200
COLORADO SPRINGS, CO 80903
TEL: (719) 471-0073
EMAIL: ABARLOWNESCOLORADO.COM
CONTACT: ANDREA BARLOW

ENGINEER:
KIMLEY-HORN AND ASSOCIATES, INC.
2 NORTH NEVADA, SUITE 300
COLORADO SPRINGS, CO 80903
(719) 453-0180
EMAIL: KEVIN.KOFFORD@KIMLEY-HORN.COM
CONTACT: KEVIN KOFFORD

SURVEY:
EDWARD JAMES SURVEYING, INC.
926 ELKTON DRIVE
COLORADO SPRINGS, CO 80907
TEL: (719) 576-1216
CONTACT: JONATHAN TESSIN

EL PASO COUNTY PLANNING DEPARTMENT
2880 INTERNATIONAL CIRCLE, SUITE 110
COLORADO SPRINGS, CO 80910

PLANNING REVIEWER:
NINA RUIZ
TEL: (719) 520-6313
EMAIL: NINARUIZ@ELPASOCO.COM

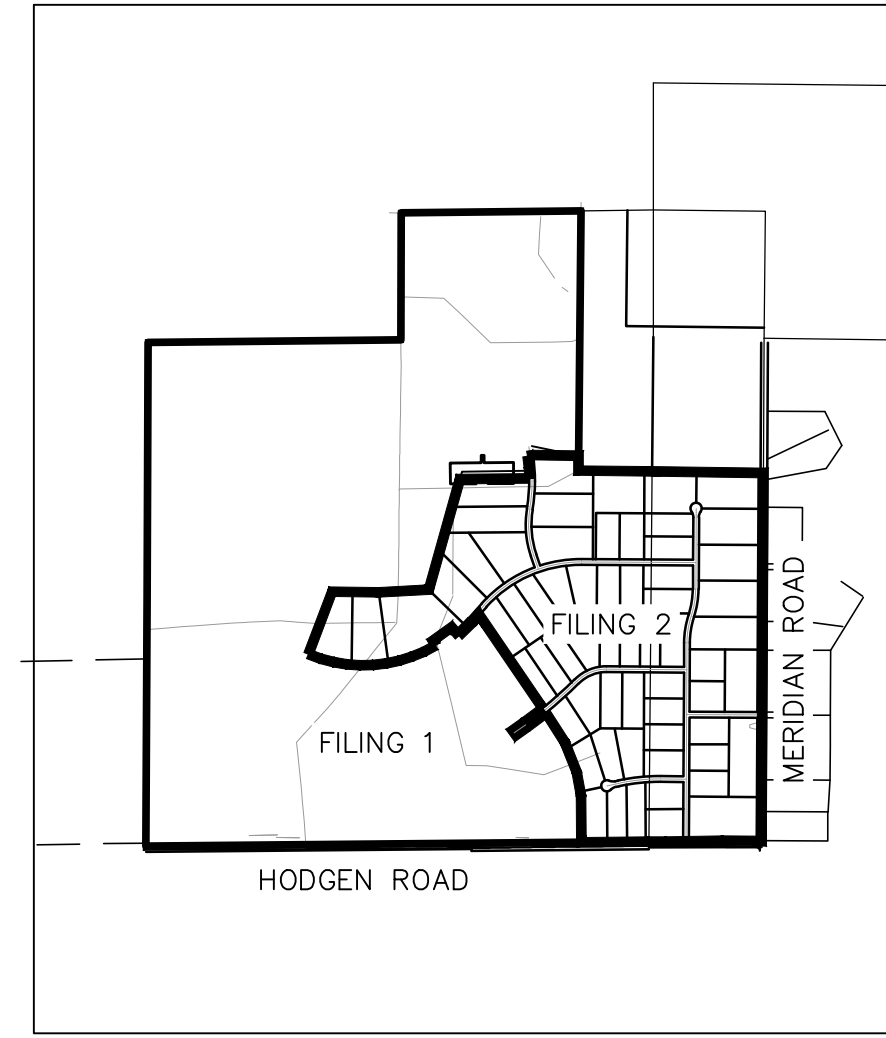
ENGINEERING REVIEWER:
GILBERT LAFORCE
TEL: (719) 520-7945
EMAIL: GILBERTLAFORCE@ELPASOCO.COM

EPC DPW STORMWATER TEAM:
CHRISTINA FURCHAK
(719) 433-4863
EMAIL: CHRISTINAFURCHAK@ELPASOCO.COM

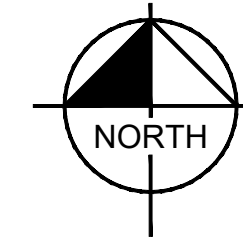
EPC PCD INSPECTIONS SUPERVISOR:
TEM BRAD WALTERS
(719) 520-6819
EMAIL: BRADWALTERS@ELPASOCO.COM

FALCON FIRE DEPARTMENT:
AREA: FAL D2
FIRE CHIEF T. HARWIG
7030 OLD MERIDIAN ROAD
PAYTON, CO 80831
TEL: (719) 495-4050

EMAIL: FALCONFIRE@FALCONFIREPD.ORG
COLORADO DEPARTMENT OF PUBLIC HEALTH
AND ENVIRONMENT
WATER QUALITY CONTROL DIVISION
4300 CHERRY CREEK DRIVE SOUTH
DENVER, CO 80246
TEL: (303) 692-3500



VICINITY MAP
1" = 2,000'



SHEET INDEX	
SHEET NO.	SHEET TITLE
01	COVER
02	GENERAL NOTES AND CROSS SECTIONS
03	HORIZONTAL CONTROL
04	GRADING PLAN
05	GRADING PLAN
06	GRADING PLAN
07	GRADING PLAN
08	EARLY LIGHT DRIVE ROADWAY PLAN AND PROFILE
09	EARLY LIGHT DRIVE ROADWAY PLAN AND PROFILE
10	EARLY LIGHT DRIVE ROADWAY PLAN AND PROFILE
11	FLAPJACK LN ROADWAY PLAN AND PROFILE
12	WOODRIDGE ROADWAY PLAN AND PROFILE
13	ALAMAR WAY ROADWAY PLAN AND PROFILE
14	ALAMAR WAY ROADWAY PLAN AND PROFILE
15	ALAMAR WAY ROADWAY PLAN AND PROFILE
16	RAMBLING RD ROADWAY PLAN AND PROFILE
17	RAMBLING RD ROADWAY PLAN AND PROFILE
18	TWINKLING STAR LN ROADWAY PLAN AND PROFILE
19	CUL-DE-SAC PLAN AND PROFILES
20	ON-SITE STRIPING & SIGNAGE PLAN
21	CUT FILL MAP
22	FINAL GEC PLAN
23	FINAL GEC PLAN
24	FINAL GEC PLAN
25	FINAL GEC PLAN
26	ROADSIDE DITCH PLAN
27	CHANNEL PROFILES
28	CULVERT PLANS
29	CULVERT PLANS
30	POND 5 OVERVIEW
31	POND 5 DETAILS
32	HODGEN ROAD PLAN AND PROFILE
33	HODGEN ROAD CROSS SECTIONS
34	HODGEN ROAD CROSS SECTIONS
35	HODGEN ROAD SIGNAGE AND STRIPING
36	EROSION CONTROL DETAILS
37	EROSION CONTROL DETAILS
38	EROSION CONTROL DETAILS

LEGAL DESCRIPTION

COMMENCING AT THE WEST QUARTER CORNER OF SAID SECTION 24, SAID POINT BEING THE POINT OF BEGINNING; THENCE N00°14'25"E ON THE WEST LINE OF THE NORTHWEST QUARTER OF SAID SECTION 24, SAID LINE ALSO BEING ON THE WEST BOUNDARY OF PARCEL 4, AS RECORDED UNDER RECEPTION NUMBER 218900072, A DISTANCE OF 2636.99 FEET TO THE NORTHWEST CORNER OF SAID SECTION 24; THENCE N89°21'38"E ON THE NORTH LINE OF THE NORTHWEST QUARTER OF SAID SECTION 24, A DISTANCE OF 2633.02 FEET TO THE NORTH QUARTER CORNER OF SAID SECTION 24; THENCE N00°10'29"E ON THE WEST LINE OF THE SOUTH HALF OF THE SOUTH EAST QUARTER OF SECTION 13, TOWNSHIP 11 SOUTH, RANGE 65 WEST, A DISTANCE OF 1321.95 FEET TO THE NORTHWEST CORNER OF THE SOUTH HALF OF THE SOUTHEAST QUARTER OF SAID SECTION 13; THENCE N89°20'26"E ON THE NORTH LINE OF THE SOUTH HALF OF THE SOUTHEAST QUARTER OF SAID SECTION 13, A DISTANCE OF 1873.37 FEET; THENCE S00°34'43"W A DISTANCE OF 2,706.21 FEET; THENCE S89°15'17"E A DISTANCE OF 769.17 FEET TO A POINT ON THE WEST LINE OF SECTION 19 TOWNSHIP 11 SOUTH, RANGE 64 WEST; THENCE S89°15'18"E A DISTANCE OF 1,158.32 FEET TO THE EAST LINE OF THE WEST HALF OF THE WEST HALF OF SAID SECTION 19; THENCE S00°17'06"W ON THE EAST LINE OF THE WEST HALF OF THE WEST HALF OF SAID SECTION 19, A DISTANCE OF 3,838.66 FEET TO A POINT 30.00 FEET NORTH OF THE SOUTH LINE OF THE SOUTHWEST QUARTER OF SAID SECTION 19; THENCE S89°55'06"W ON A LINE 30.00 FEET NORTH OF AND PARALLEL WITH THE SOUTH LINE OF THE SOUTHWEST QUARTER OF SAID SECTION 19, ON SAID NORTHERLY RIGHT-OF-WAY LINE, A DISTANCE OF 30.00 FEET TO A POINT ON THE BOUNDARY LINE PARCEL NUMBER RW-36 AS SHOWN IN THE WARRANTY DEED AS RECORDED UNDER RECEPTION NUMBER 213096397; THENCE ON THE BOUNDARY OF SAID PARCEL THE FOLLOWING (3) THREE COURSES:

- N00°17'06"E, 30.00 WEST OF AND PARALLEL WITH THE EAST LINE OF THE WEST HALF OF THE WEST HALF OF SAID SECTION 19, A DISTANCE OF 5.25 FEET
- N89°47'54"W A DISTANCE OF 368.05 FEET
- S89°14'50"W A DISTANCE OF 603.68 FEET TO A POINT BEING 30.00 FEET NORTH OF THE SOUTH LINE OF SOUTHWEST QUARTER OF SAID SECTION 19;

THENCE S89°55'06"W ON A LINE 30.00 FEET NORTH OF AND PARALLEL WITH THE SOUTH LINE OF THE SOUTHWEST QUARTER OF SAID SECTION 19, ON SAID NORTHERLY RIGHT-OF-WAY LINE A DISTANCE OF 173.03 FEET TO A POINT ON THE EAST LINE OF SAID SECTION 24; THENCE S89°30'15"W ON A LINE 30.00 NORTH OF AND PARALLEL WITH THE SOUTH LINE OF SAID SECTION 24, A DISTANCE OF 5238.44 FEET TO A POINT ON THE WEST LINE OF THE SOUTHWEST QUARTER OF SAID SECTION 24; THENCE N00°14'25"E ON THE WEST LINE OF SOUTHWEST QUARTER A DISTANCE OF 2,606.92 FEET TO THE POINT OF BEGINNING.

CONTAINING A CALCULATED AREA OF 33,455,315 SQUARE FEET OR 768.028 ACRES, COLORADO.

BENCHMARK

A 2.5" ALUMINUM CAP BEING A 30 FOOT WITNESS CORNER NORTH OF THE SOUTHWEST CORNER OF SECTION 24, TOWNSHIP 11 SOUTH, RANGE 65 WEST OF THE 6TH PRINCIPAL MERIDIAN.

BASIS OF BEARINGS

THE WEST LINE OF THE NORTHWEST QUARTER OF SECTION 24, TOWNSHIP 11 SOUTH, RANGE 65 WEST OF THE 6TH PRINCIPAL MERIDIAN BEING MONUMENTED ON THE SOUTHERLY END BY A 2-1/2" ALUMINUM CAP STAMPED 1S 28658' AD AT THE NORTHERLY END BY A 3-1/2" ALUMINUM CAP STAMPED 1S 12103' BEING ASSUMED TO BEAR N00°14'25"E A DISTANCE OF 2636.99 FEET AS SHOWN IN LAND SURVEY PLAT RECORDED UNDER RECEPTION 218900072 RECORDS OF EL PASO COUNTY.

FLOODPLAIN NOTE

FEDERAL EMERGENCY MANAGEMENT AGENCY, FLOOD INSURANCE RATE MAP, MAP NUMBER 08041C0350G, EFFECTIVE DECEMBER 7, 2018 INDICATES THE AREA IN THE VICINITY OF THIS PARCEL OF LAND TO BE IN ZONE X (AREA DETERMINED TO BE OUT OF THE 500 YEAR FLOODPLAIN). A CONDITIONAL LETTER OF MAP REVISION HAS BEEN PROCESSED AND APPROVED FOR THIS REACH OF WEST KIOWA CREEK.


OWNER'S STATEMENT
I, THE OWNER/DEVELOPER HAVE READ AND WILL COMPLY WITH THE REQUIREMENTS OF THE GRADING AND EROSION CONTROL PLAN AND ALL OF THE SPECIFIED IN THESE DETAILED PLANS AND SPECIFICATIONS.

✓ *Joseph W. Desjardin* 10/29/2021
OWNER SIGNATURE DATE

JOE DESJARDIN, DIRECTOR OF ENTITLEMENTS
WINSOME, LLC
1864 WOODMOOR DRIVE, SUITE 100
MONUMENT, CO 80132

ENGINEER'S STATEMENT

THESE DETAILED PLANS AND SPECIFICATIONS WERE PREPARED UNDER MY DIRECTION AND SUPERVISION. SAID PLANS AND SPECIFICATIONS HAVE BEEN PREPARED ACCORDING TO THE CRITERIA ESTABLISHED BY THE COUNTY FOR DETAILED ROADWAY, DRAINAGE, GRADING AND EROSION CONTROL PLANS AND SPECIFICATIONS, AND SAID PLANS AND SPECIFICATIONS ARE IN CONFORMITY WITH APPLICABLE MASTER DRAINAGE PLANS AND MASTER TRANSPORTATION PLANS. SAID PLANS AND SPECIFICATIONS MEET THE PURPOSES FOR WHICH THE PARTICULAR ROADWAY AND DRAINAGE FACILITIES ARE DESIGNED AND ARE CORRECT TO THE BEST OF MY KNOWLEDGE AND BELIEF. I ACCEPT RESPONSIBILITY FOR ANY LIABILITY CAUSED BY ANY NEGLIGENT ACTS, ERRORS OR OMISSIONS ON MY PART IN PREPARATION OF THESE DETAILED PLANS AND SPECIFICATIONS.



10/29/2021
KEVIN KOFFORD, PE (CO #57234) - KIMLEY-HORN AND ASSOCIATES, INC. DATE

EL PASO COUNTY

COUNTY PLAN REVIEW IS PROVIDED ONLY FOR GENERAL CONFORMANCE WITH COUNTY DESIGN CRITERIA. THE COUNTY IS NOT RESPONSIBLE FOR THE ACCURACY AND ADEQUACY OF THE DESIGN, DIMENSIONS, AND/OR ELEVATIONS WHICH SHALL BE CONFIRMED AT THE JOB SITE. THE COUNTY THROUGH THE APPROVAL OF THIS DOCUMENT ASSUMES NO RESPONSIBILITY FOR COMPLETENESS AND/OR ACCURACY OF THIS DOCUMENT. FILED IN ACCORDANCE WITH THE REQUIREMENTS OF THE EL PASO COUNTY LAND DEVELOPMENT CODE, DRAINAGE CRITERIA MANUAL VOLUMES 1 AND 2, AND ENGINEERING CRITERIA MANUAL, AS AMENDED.

IN ACCORDANCE WITH ECM SECTION 1.12, THESE CONSTRUCTION DOCUMENTS WILL BE VALID FOR CONSTRUCTION FOR A PERIOD OF 2 YEARS FROM THE DATE SIGNED BY THE EL PASO COUNTY ENGINEER. IF CONSTRUCTION HAS NOT STARTED WITHIN THOSE 2 YEARS, THE PLANS WILL NEED TO BE RESUBMITTED FOR APPROVAL, INCLUDING PAYMENT OF REVIEW FEES AT THE PLANNING AND COMMUNITY DEVELOPMENT DIRECTOR'S DISCRETION.

APPROVED
Engineering Department
11/16/2021 2:25:38 PM
JENNIFER IRVINE
EPC Planning & Community Development Department

JENNIFER IRVINE, PE COUNTY ENGINEER/ECM ADMINISTRATOR DATE

No.	REVISIONS	DATE
4	COUNTY SUBMITTAL #4	10/29/21 KRC
3	COUNTY SUBMITTAL #3	9/15/21 KRC
2	COUNTY SUBMITTAL #2	8/25/21 KRC

Kimley»Horn
© 2021 KIMLEY-HORN AND ASSOCIATES, INC.
2 N NEVADA AVE SUITE 300, COLORADO SPRINGS, CO 80903
PHONE: 719-453-0180
WWW.KIMLEY-HORN.COM

LICENSED PROFESSIONAL
KEVIN KOFFORD
CO LICENSE NUMBER 57234
CHECKED BY: _____
TLC DATE: _____

COVER

WINSOME FILING NO. 2
PREPARED FOR
WINSOME LLC
EL PASO COUNTY

Plotted By: Kofford, Kevin - Sheet - Sct: WINSOME_F2 - Layout: COVER - October 29, 2021 - 03:54:09pm - K:\DEN_CVA\196106000 - Winsome_F2_CADD\PlanSheets\0196106000_CV.dwg
This document, together with the concepts and designs presented herein, is intended only for the specific purpose and client for which it was prepared. Reuse of and improper reliance on this document without written authorization and adaptation by Kimley-Horn and Associates, Inc. shall be without liability to Kimley-Horn and Associates, Inc.

PLOTTED BY: KIMLEY-HORN AND ASSOCIATES, INC. DATE: 08/25/2021 04:02:18 PM. K:\ENR\196106000 - Winsome F2\CADD\PlanSheets\0196106000_CV.dwg
 This document, together with the concepts and designs presented herein, is intended only for the specific purpose and client for which it was prepared. Reuse of this document without written authorization and adaptation by Kimley-Horn and Associates, Inc. shall be without liability to Kimley-Horn and Associates, Inc.

EL PASO COUNTY GRADING AND EROSION CONTROL PLAN NOTES

- STORMWATER DISCHARGES FROM CONSTRUCTION SITES SHALL NOT CAUSE OR THREATEN TO CAUSE POLLUTION, CONTAMINATION, OR DEGRADATION OF STATE WATERS. ALL WORK AND EARTH DISTURBANCE SHALL BE DONE IN A MANNER THAT MINIMIZES POLLUTION OF ANY ON-SITE OR OFF-SITE WATERS, INCLUDING WETLANDS.
- NOTWITHSTANDING ANYTHING DEPICTED IN THESE PLANS IN WORDS OR GRAPHIC REPRESENTATION, ALL DESIGN AND CONSTRUCTION RELATED TO ROADS, STORM DRAINAGE AND EROSION CONTROL SHALL CONFORM TO THE STANDARDS AND REQUIREMENTS OF THE MOST RECENT VERSION OF THE RELEVANT ADOPTED EL PASO COUNTY STANDARDS, INCLUDING THE LAND DEVELOPMENT CODE, THE ENGINEERING CRITERIA MANUAL, THE DRAINAGE CRITERIA MANUAL, AND THE DRAINAGE CRITERIA MANUAL VOLUME 2. ANY DEVIATIONS FROM REGULATIONS AND STANDARDS MUST BE REQUESTED, AND APPROVED, IN WRITING.
- A SEPARATE STORMWATER MANAGEMENT PLAN (SMWP) FOR THIS PROJECT SHALL BE COMPLETED AND AN EROSION AND STORMWATER QUALITY CONTROL PERMIT (ESQCP) ISSUED PRIOR TO COMMENCING CONSTRUCTION. MANAGEMENT OF THE SMWP DURING CONSTRUCTION IS THE RESPONSIBILITY OF THE DESIGNATED QUALIFIED STORMWATER MANAGER OR CERTIFIED EROSION CONTROL INSPECTOR. THE SMWP SHALL BE LOCATED ON SITE AT ALL TIMES DURING CONSTRUCTION AND SHALL BE KEPT UP TO DATE WITH WORK PROGRESS AND CHANGES IN THE FIELD.
- ONCE THE ESQCP IS APPROVED AND A "NOTICE TO PROCEED" HAS BEEN ISSUED, THE CONTRACTOR MAY INSTALL THE INITIAL STAGE EROSION AND SEDIMENT CONTROL MEASURES AS INDICATED ON THE APPROVED GEC. A PRECONSTRUCTION MEETING BETWEEN THE CONTRACTOR, ENGINEER, AND EL PASO COUNTY WILL BE HELD PRIOR TO ANY CONSTRUCTION. IT IS THE RESPONSIBILITY OF THE APPLICANT TO COORDINATE THE MEETING TIME AND PLACE WITH COUNTY STAFF.
- CONTROL MEASURES MUST BE INSTALLED PRIOR TO COMMENCEMENT OF ACTIVITIES THAT COULD CONTRIBUTE POLLUTANTS TO STORMWATER. CONTROL MEASURES FOR ALL SLOPES, CHANNELS, DITCHES, AND DISTURBED LAND AREAS SHALL BE INSTALLED IMMEDIATELY UPON COMPLETION OF THE DISTURBANCE.
- ALL TEMPORARY SEDIMENT AND EROSION CONTROL MEASURES SHALL BE MAINTAINED AND REMAIN IN EFFECTIVE OPERATING CONDITION UNTIL PERMANENT SOIL EROSION CONTROL MEASURES ARE IMPLEMENTED AND FINAL STABILIZATION IS ESTABLISHED. ALL PERSONS ENGAGED IN LAND DISTURBANCE ACTIVITIES SHALL ASSESS THE ADEQUACY OF CONTROL MEASURES AT THE SITE AND IDENTIFY IF CHANGES TO THOSE CONTROL MEASURES ARE NEEDED TO ENSURE THE CONTINUED EFFECTIVE PERFORMANCE OF THE CONTROL MEASURES. ALL CHANGES TO TEMPORARY SEDIMENT AND EROSION CONTROL MEASURES MUST BE INCORPORATED INTO THE STORMWATER MANAGEMENT PLAN.
- TEMPORARY STABILIZATION SHALL BE IMPLEMENTED ON DISTURBED AREAS AND STOCKPILES WHERE GROUND DISTURBING CONSTRUCTION ACTIVITY HAS PERMANENTLY CEASED OR TEMPORARILY CEASED FOR LONGER THAN 14 DAYS.
- FINAL STABILIZATION MUST BE IMPLEMENTED AT ALL APPLICABLE CONSTRUCTION SITES. FINAL STABILIZATION IS ACHIEVED WHEN ALL GROUND DISTURBING ACTIVITIES ARE COMPLETE AND ALL DISTURBED AREAS EITHER HAVE A UNIFORM VEGETATIVE COVER WITH INDIVIDUAL PLANT DENSITY OF 70 PERCENT OF PRE-DISTURBANCE LEVELS ESTABLISHED OR EQUIVALENT PERMANENT ALTERNATIVE STABILIZATION METHOD IS IMPLEMENTED. ALL TEMPORARY SEDIMENT AND EROSION CONTROL MEASURES SHALL BE REMOVED UPON FINAL STABILIZATION AND BEFORE PERMIT CLOSURE.
- ALL PERMANENT STORMWATER MANAGEMENT FACILITIES SHALL BE INSTALLED AS DESIGNED IN THE APPROVED PLANS. ANY PROPOSED CHANGES THAT EFFECT THE DESIGN OR FUNCTION OF PERMANENT STORMWATER MANAGEMENT STRUCTURES MUST BE APPROVED BY THE ECM ADMINISTRATOR PRIOR TO IMPLEMENTATION.
- EARTH DISTURBANCES SHALL BE CONDUCTED IN SUCH A MANNER SO AS TO EFFECTIVELY MINIMIZE ACCELERATED SOIL EROSION AND RESULTING SEDIMENTATION. ALL DISTURBANCES SHALL BE DESIGNED, CONSTRUCTED, AND COMPLETED SO THAT THE EXPOSED AREA OF ANY DISTURBED LAND SHALL BE LIMITED TO THE SHORTEST PRACTICAL PERIOD OF TIME. PRE-EXISTING VEGETATION SHALL BE PROTECTED AND MAINTAINED WITHIN 50 HORIZONTAL FEET OF A WATERS OF THE STATE UNLESS SHOWN TO BE INFEASIBLE AND SPECIFICALLY REQUESTED AND APPROVED.
- COMPACTION OF SOIL MUST BE PREVENTED IN AREAS DESIGNATED FOR INFILTRATION CONTROL MEASURES OR WHERE FINAL STABILIZATION WILL BE ACHIEVED BY VEGETATIVE COVER. AREAS DESIGNATED FOR INFILTRATION CONTROL MEASURES SHALL ALSO BE PROTECTED FROM SEDIMENTATION DURING CONSTRUCTION UNTIL FINAL STABILIZATION IS ACHIEVED. IF COMPACTION PREVENTION IS NOT FEASIBLE DUE TO SITE CONSTRAINTS, ALL AREAS DESIGNATED FOR INFILTRATION AND VEGETATION CONTROL MEASURES MUST BE LOOSENEED PRIOR TO INSTALLATION OF THE CONTROL MEASURE(S).
- ANY TEMPORARY OR PERMANENT FACILITY DESIGNED AND CONSTRUCTED FOR THE CONVEYANCE OF STORMWATER AROUND, THROUGH, OR FROM THE EARTH DISTURBANCE AREA SHALL BE A STABILIZED CONVEYANCE DESIGNED TO MINIMIZE EROSION AND THE DISCHARGE OF SEDIMENT OFF SITE.
- CONCRETE WASH WATER SHALL BE CONTAINED AND DISPOSED OF IN ACCORDANCE WITH THE SWMP. NO WASH WATER SHALL BE DISCHARGED TO OR ALLOWED TO ENTER STATE WATERS, INCLUDING ANY SURFACE OR SUBSURFACE STORM DRAINAGE SYSTEM OR FACILITIES. CONCRETE WASHOUTS SHALL NOT BE LOCATED IN AN AREA WHERE SHALLOW GROUNDWATER MAY BE PRESENT, OR WITHIN 50 FEET OF A SURFACE WATER BODY, CREEK OR STREAM.
- DURING DEWATERING OPERATIONS OF UNCONTAMINATED GROUND WATER MAY BE DISCHARGED ON SITE, BUT SHALL NOT LEAVE THE SITE IN THE FORM OF SURFACE RUNOFF UNLESS AN APPROVED STATE DEWATERING PERMIT IS IN PLACE.
- EROSION CONTROL BLANKETING OR OTHER PROTECTIVE COVERING SHALL BE USED ON SLOPES STEEPER THAN 3:1.
- CONTRACTOR SHALL BE RESPONSIBLE FOR THE REMOVAL OF ALL WASTES FROM THE CONSTRUCTION SITE FOR DISPOSAL IN ACCORDANCE WITH LOCAL AND STATE REGULATORY REQUIREMENTS. NO CONSTRUCTION DEBRIS, TREE SLASH, BUILDING MATERIAL WASTES OR UNUSED BUILDING MATERIALS SHALL BE BURIED, DUMPED, OR DISCHARGED AT THE SITE.
- WASTE MATERIALS SHALL NOT BE TEMPORARILY PLACED OR STORED IN THE STREET, ALLEY, OR OTHER PUBLIC WAY, UNLESS IN ACCORDANCE WITH AN APPROVED TRAFFIC CONTROL PLAN. CONTROL MEASURES MAY BE REQUIRED BY EL PASO COUNTY ENGINEERING IF DEEMED NECESSARY, BASED ON SPECIFIC CONDITIONS AND CIRCUMSTANCES.
- TRACKING OF SOILS AND CONSTRUCTION DEBRIS OFF-SITE SHALL BE MINIMIZED. MATERIALS TRACKED OFF-SITE SHALL BE CLEANED UP AND PROPERLY DISPOSED OF IMMEDIATELY.
- THE OWNER/DEVELOPER SHALL BE RESPONSIBLE FOR THE REMOVAL OF ALL CONSTRUCTION DEBRIS, DIRT, TRASH, ROCK, SEDIMENT, SOIL, AND SAND THAT MAY ACCUMULATE IN ROADS, STORM DRAINS AND OTHER DRAINAGE CONVEYANCE SYSTEMS AND STORMWATER APPURTENANCES AS A RESULT OF SITE DEVELOPMENT.
- THE QUANTITY OF MATERIALS STORED ON THE PROJECT SITE SHALL BE LIMITED, AS MUCH AS PRACTICAL, TO THAT QUANTITY REQUIRED TO PERFORM THE WORK IN AN ORDERLY SEQUENCE. ALL MATERIALS STORED ON-SITE SHALL BE STORED IN A NEAT, ORDERLY MANNER, IN THEIR ORIGINAL CONTAINERS, WITH ORIGINAL MANUFACTURER'S LABELS.
- NO CHEMICAL(S) HAVING THE POTENTIAL TO BE RELEASED IN STORMWATER ARE TO BE STORED OR USED ON-SITE UNLESS PERMISSION FOR THE USE OF SUCH CHEMICAL(S) IS GRANTED IN WRITING BY THE ECM ADMINISTRATOR. IN GRANTING APPROVAL FOR THE USE OF SUCH CHEMICAL(S), SPECIAL CONDITIONS AND MONITORING MAY BE REQUIRED.
- BULK STORAGE OF ALLOWED PETROLEUM PRODUCTS OR OTHER ALLOWED LIQUID CHEMICALS IN EXCESS OF 55 GALLONS SHALL REQUIRE ADEQUATE SECONDARY CONTAINMENT PROTECTION TO CONTAIN ALL SPILLS ON-SITE AND TO PREVENT ANY SPILLED MATERIALS FROM ENTERING STATE WATERS, ANY SURFACE OR SUBSURFACE STORM DRAINAGE SYSTEM OR OTHER FACILITIES.
- NO PERSON SHALL CAUSE THE IMPEDIMENT OF STORMWATER FLOW IN THE CURB AND GUTTER OR DITCH EXCEPT WITH APPROVED SEDIMENT CONTROL MEASURES.
- OWNER/DEVELOPER AND THEIR AGENTS SHALL COMPLY WITH THE "COLORADO WATER QUALITY CONTROL ACT" (TITLE 25, ARTICLE 8, CRS), AND THE "CLEAN WATER ACT" (33 USC 1344), IN ADDITION TO THE REQUIREMENTS OF THE LAND DEVELOPMENT CODE, DCM VOLUME II AND THE ECM APPENDIX I. ALL APPROPRIATE PERMITS MUST BE OBTAINED BY THE CONTRACTOR PRIOR TO CONSTRUCTION (1041, NPDES, FLOODPLAIN, 404, FUGITIVE DUST, ETC.). IN THE EVENT OF CONFLICTS BETWEEN THESE REQUIREMENTS AND OTHER LAWS, RULES, OR REGULATIONS OF OTHER FEDERAL, STATE, LOCAL, OR COUNTY AGENCIES, THE MOST RESTRICTIVE LAWS, RULES, OR REGULATIONS SHALL APPLY.

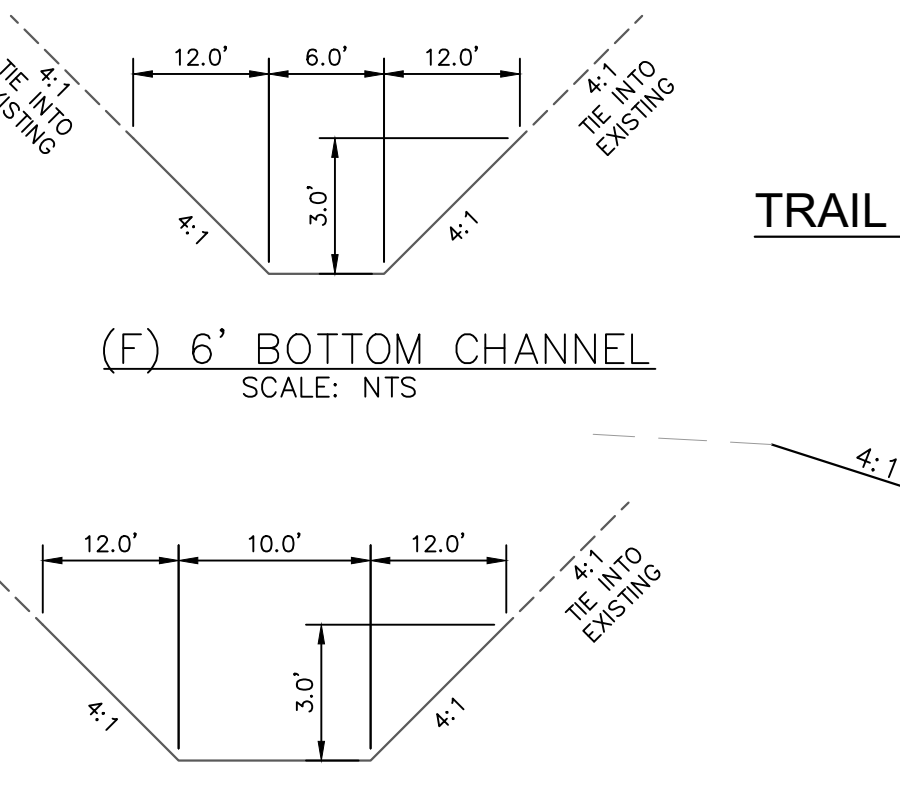
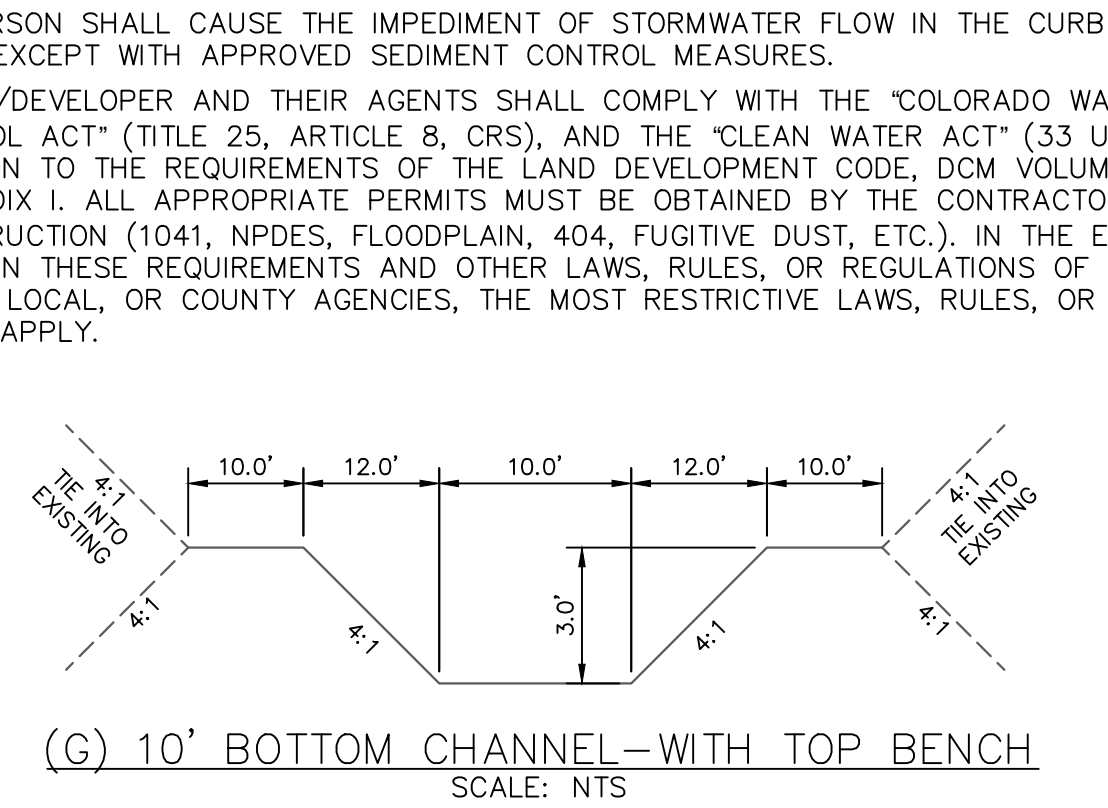
- ALL CONSTRUCTION TRAFFIC MUST ENTER/EXIT THE SITE ONLY AT APPROVED CONSTRUCTION ACCESS POINTS.
- PRIOR TO CONSTRUCTION THE PERMITTEE SHALL VERIFY THE LOCATION OF EXISTING UTILITIES.
- A WATER SOURCE SHALL BE AVAILABLE ON SITE DURING EARTHWORK OPERATIONS AND SHALL BE UTILIZED AS REQUIRED TO MINIMIZE DUST FROM EARTHWORK EQUIPMENT AND WIND.
- THE SOILS REPORT FOR THIS SITE HAS BEEN PREPARED BY ENTECH ENGINEERING, INC. DATED JANUARY 26, 2021 AND SHALL BE CONSIDERED A PART OF THESE PLANS.
- AT LEAST TEN (10) DAYS PRIOR TO THE ANTICIPATED START OF CONSTRUCTION, FOR PROJECTS THAT WILL DISTURB ONE (1) ACRE OR MORE, THE OWNER OR OPERATOR OF CONSTRUCTION ACTIVITY SHALL SUBMIT A PERMIT APPLICATION FOR STORMWATER DISCHARGE TO THE COLORADO DEPARTMENT OF PUBLIC HEALTH AND ENVIRONMENT, WATER QUALITY DIVISION. THE APPLICATION CONTAINS CERTIFICATION OF COMPLETION OF A STORMWATER MANAGEMENT PLAN (SWMP), OF WHICH THIS GRADING AND EROSION CONTROL PLAN MAY BE A PART. FOR INFORMATION OR APPLICATION MATERIALS CONTACT:

COLORADO DEPARTMENT OF PUBLIC HEALTH AND ENVIRONMENT
WATER QUALITY CONTROL DIVISION
WQCD - PERMITS
4300 CHERRY CREEK DRIVE SOUTH
DENVER, CO 80246-1530
ATTN: PERMITS UNIT

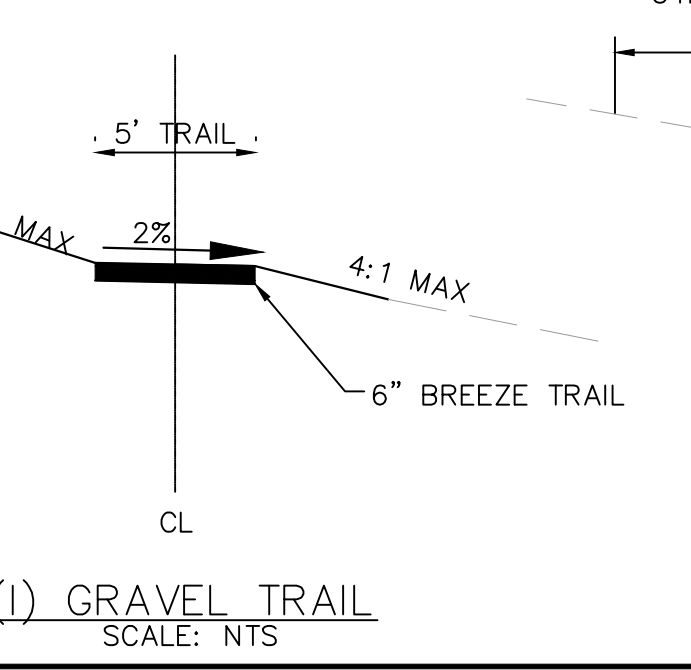
STANDARD NOTES FOR EL PASO COUNTY CONSTRUCTION PLANS

- ALL DRAINAGE AND ROADWAY CONSTRUCTION SHALL MEET THE STANDARDS AND SPECIFICATIONS OF THE CITY OF COLORADO SPRINGS/EL PASO COUNTY DRAINAGE CRITERIA MANUAL, VOLUMES 1 AND 2, AND THE EL PASO COUNTY ENGINEERING CRITERIA MANUAL.
- CONTRACTOR SHALL BE RESPONSIBLE FOR THE NOTIFICATION AND FIELD NOTIFICATION OF ALL EXISTING UTILITIES, WHETHER SHOWN ON THE PLANS OR NOT, BEFORE BEGINNING CONSTRUCTION. LOCATION OF EXISTING UTILITIES SHALL BE VERIFIED BY THE CONTRACTOR PRIOR TO CONSTRUCTION. CALL 811 TO CONTACT THE UTILITY NOTIFICATION CENTER OF COLORADO (UNCC).
- CONTRACTOR SHALL KEEP A COPY OF THESE APPROVED PLANS, THE GRADING AND EROSION CONTROL PLAN, THE STORMWATER MANAGEMENT PLAN (SWMP), THE SOILS AND GEOTECHNICAL REPORT, AND THE APPROPRIATE DESIGN AND CONSTRUCTION STANDARDS AND SPECIFICATIONS AT THE JOB SITE AT ALL TIMES, INCLUDING THE FOLLOWING:
a. EL PASO COUNTY ENGINEERING CRITERIA MANUAL (ECM)
b. CITY OF COLORADO SPRINGS/EL PASO COUNTY DRAINAGE CRITERIA MANUAL, VOLUMES 1 AND 2
c. COLORADO DEPARTMENT OF TRANSPORTATION (CDOT) STANDARD SPECIFICATIONS FOR ROAD AND BRIDGE CONSTRUCTION
d. CDOT M & S STANDARDS
- NOTWITHSTANDING ANYTHING DEPICTED IN THESE PLANS IN WORDS OR GRAPHIC REPRESENTATION, ALL DESIGN AND CONSTRUCTION RELATED TO ROADS, STORM DRAINAGE AND EROSION CONTROL SHALL CONFORM TO THE STANDARDS AND REQUIREMENTS OF THE MOST RECENT VERSION OF THE RELEVANT ADOPTED EL PASO COUNTY STANDARDS, INCLUDING THE LAND DEVELOPMENT CODE, THE ENGINEERING CRITERIA MANUAL, THE DRAINAGE CRITERIA MANUAL, AND THE DRAINAGE CRITERIA MANUAL VOLUME 2. ANY DEVIATIONS FROM REGULATIONS AND STANDARDS MUST BE REQUESTED, AND APPROVED, IN WRITING. ANY MODIFICATIONS NECESSARY TO MEET CRITERIA AFTER-THE-FACT WILL BE ENTIRELY THE DEVELOPER'S RESPONSIBILITY TO RECTIFY.
- IT IS THE DESIGN ENGINEER'S RESPONSIBILITY TO ACCURATELY SHOW EXISTING CONDITIONS, BOTH ONSITE AND OFFSITE, ON THE CONSTRUCTION PLANS. ANY MODIFICATIONS NECESSARY DUE TO CONFLICTS, OMISSIONS, OR CHANGED CONDITIONS WILL BE ENTIRELY THE DEVELOPER'S RESPONSIBILITY TO RECTIFY.
- CONTRACTOR SHALL SCHEDULE A PRE-CONSTRUCTION MEETING WITH EL PASO COUNTY PLANNING AND COMMUNITY DEVELOPMENT (PCD) - INSPECTIONS, PRIOR TO STARTING CONSTRUCTION.
- IT IS THE CONTRACTOR'S RESPONSIBILITY TO UNDERSTAND THE REQUIREMENTS OF ALL JURISDICTIONAL AGENCIES AND TO OBTAIN ALL REQUIRED PERMITS, INCLUDING BUT NOT LIMITED TO EL PASO COUNTY EROSION AND STORMWATER QUALITY CONTROL PERMIT (ESQCP), REGIONAL BUILDING FLOODPLAIN DEVELOPMENT PERMIT, U.S. ARMY CORPS OF ENGINEERS-ISSUED 401 AND/OR 404 PERMITS, AND COUNTY AND STATE FUGITIVE DUST PERMITS.
- CONTRACTOR SHALL NOT DEVIATE FROM THE PLANS WITHOUT FIRST OBTAINING WRITTEN APPROVAL FROM THE DESIGN ENGINEER AND PCD. CONTRACTOR SHALL NOTIFY THE DESIGN ENGINEER IMMEDIATELY UPON DISCOVERY OF ANY ERRORS OR INCONSISTENCIES.
- ALL STORM DRAIN PIPE SHALL BE CLASS III RCP UNLESS OTHERWISE NOTED AND APPROVED BY PCD.
- CONTRACTOR SHALL COORDINATE GEOTECHNICAL TESTING PER ECM STANDARDS. PAVEMENT DESIGN SHALL BE APPROVED BY EL PASO COUNTY PCD PRIOR TO PLACEMENT OF CURB AND GUTTER AND PAVEMENT.
- ALL CONSTRUCTION TRAFFIC MUST ENTER/EXIT THE SITE AT APPROVED CONSTRUCTION ACCESS POINTS.
- SIGHT VISIBILITY TRIANGLES AS IDENTIFIED IN THE PLANS SHALL BE PROVIDED AT ALL INTERSECTIONS. OBSTRUCTIONS GREATER THAN 18 INCHES ABOVE FLOWLINE ARE NOT ALLOWED WITHIN SIGHT TRIANGLES.
- SIGNING AND STRIPING SHALL COMPLY WITH EL PASO COUNTY DOT AND MUTCD CRITERIA. [IF APPLICABLE, ADDITIONAL SIGNING AND STRIPING NOTES WILL BE PROVIDED.]
- CONTRACTOR SHALL OBTAIN ANY PERMITS REQUIRED BY EL PASO COUNTY DOT, INCLUDING WORK WITHIN THE RIGHT-OF-WAY AND SPECIAL TRANSPORT PERMITS.
- THE LIMITS OF CONSTRUCTION SHALL REMAIN WITHIN THE PROPERTY LINE UNLESS OTHERWISE NOTED. THE OWNER/DEVELOPER SHALL OBTAIN WRITTEN PERMISSION AND EASEMENTS, WHERE REQUIRED, FROM ADJOINING PROPERTY OWNER(S) PRIOR TO ANY OFF-SITE DISTURBANCE, GRADING, OR CONSTRUCTION.

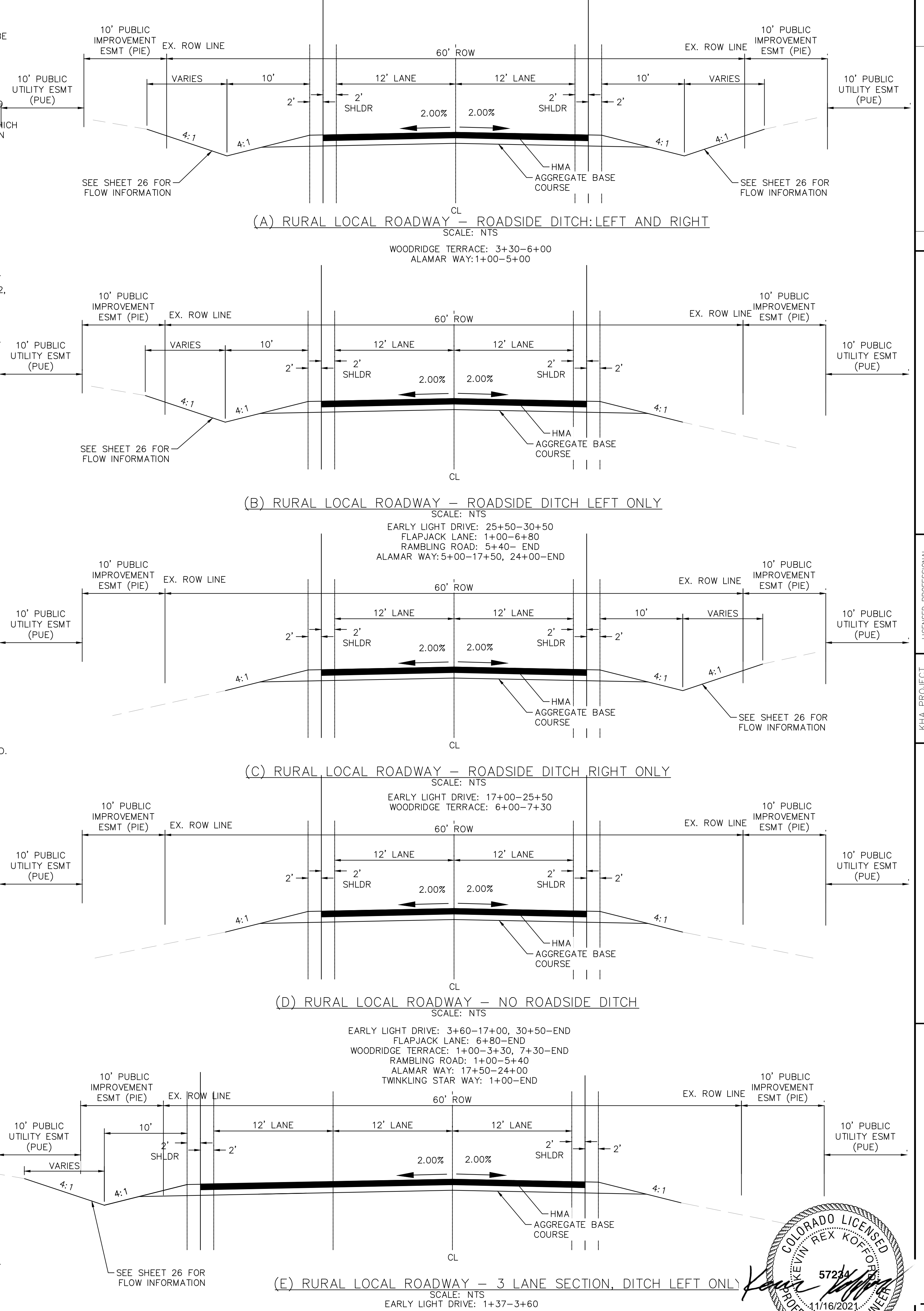
DRAINAGE CHANNEL CROSS SECTIONS



TRAIL CROSS SECTION



ROADWAY CROSS SECTIONS



*ALL RURAL LOCAL ROADWAY ASSUME
4" ASPHALT PAVEMENT AND 6" ABC

EPC 11/16/2021



WINSOME FILING NO. 2
PREPARED FOR
WINSOME LLC

EL PASO COUNTY

GENERAL NOTES
AND CROSS
SECTIONS

REVISIONS

No.	DATE	BY
4	10/29/21	KRK
3	9/15/21	KRK
2	8/25/21	KRK

KHA PROJECT
019610600

DATE
08/25/2021

SCALE: AS SHOWN

DRAWN BY: KHTAM

CHECKED BY: KHTAM

LICENSURE PROFESSIONAL
KEVIN KOFFORD
CO LICENSE NUMBER
57234

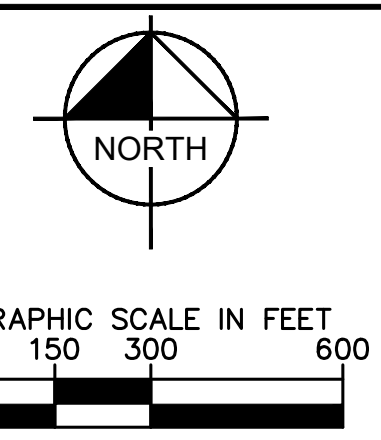
WINSOME FILING NO. 2
PREPARED FOR
WINSOME LLC

EL PASO COUNTY

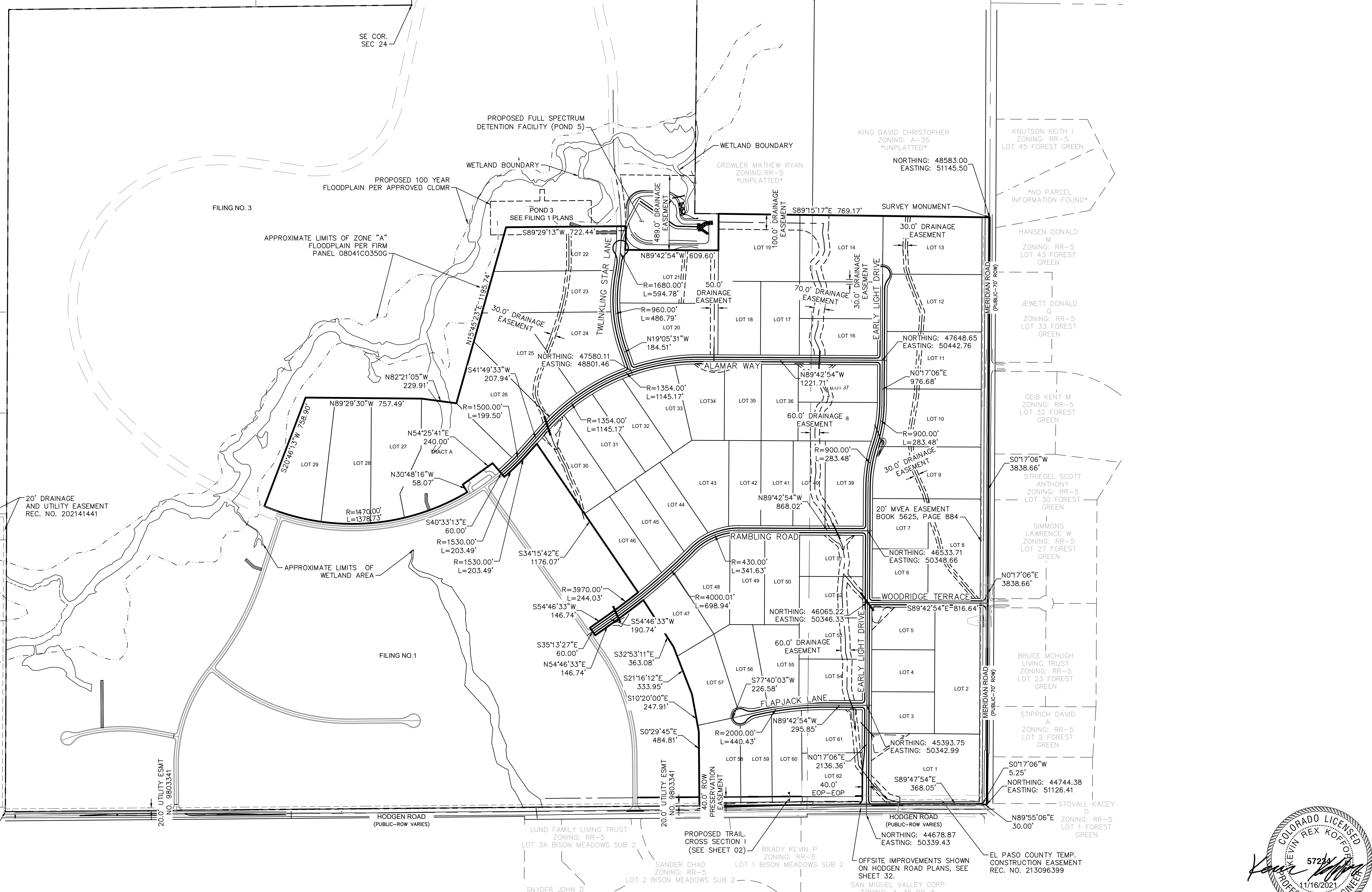
SHEET NUMBER
02

DATE
11/16/2021

Plotted By: Kofford, Kevin. Sheet: SWSOME.F2. Layout: HC (1). October 29, 2021. 04:02:47pm. K:\DEN_Civil\196106000_Winsome.F2\CADD\PlanSheets\0196106000_HC.dwg
 This document, together with the concept, and designs presented herein, as an instrument of service, is intended only for the specific purpose and client for which it was prepared. Reuse or improper reliance on this document without written authorization and adaptation by Kimley-Horn and Associates, Inc. shall be without liability to Kimley-Horn and Associates, Inc.



BENCHMARK
 A 2.5" ALUMINUM CAP BEING A 30 FOOT WITNESS CORNER NORTH OF THE SOUTHWEST CORNER OF SECTION 24, TOWNSHIP 11 SOUTH, RANGE 65 WEST OF THE 6TH PRINCIPAL MERIDIAN.
BASIS OF BEARINGS
 THE WEST LINE OF THE NORTHWEST QUARTER OF SECTION 24, TOWNSHIP 11 SOUTH, RANGE 65 WEST OF THE 6TH PRINCIPAL MERIDIAN BEING MONUMENTED ON THE SOUTHERLY END BY A 2-1/2" ALUMINUM CAP STAMPED 'LS 28658' AND AT THE NORTHERLY END BY A 3-1/2" ALUMINUM CAP STAMPED 'LS 12103' BEING ASSUMED TO BEAR N001°42'5"E A DISTANCE OF 2636.99 FEET AS SHOWN IN LAND SURVEY PLAT RECORDED UNDER RECEPTION 218900072 RECORDS OF EL PASO COUNTY.



No.	REVISIONS	DATE	BY
4	COUNTY SUBMITTAL #4	10/29/21	KRK
3	COUNTY SUBMITTAL #3	9/15/21	KRK
2	COUNTY SUBMITTAL #2	8/25/21	KRK

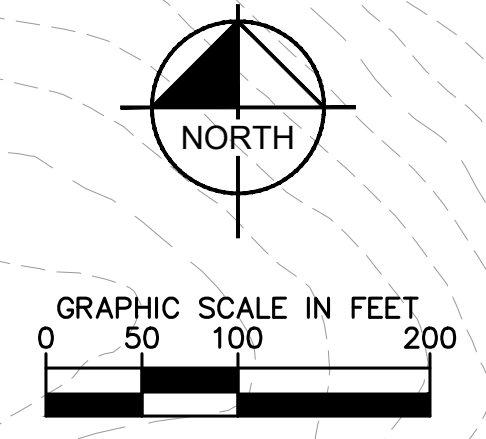
Kimley»Horn
 © 2021 KIMLEY-HORN AND ASSOCIATES, INC.
 2 N NEVADA AVE SUITE 300, COLORADO SPRINGS, CO 80903
 PHONE: 719-453-0180
 WWW.KIMLEY-HORN.COM

LICENSED PROFESSIONAL
 KEVIN KOFFORD
 CO LICENSE NUMBER
 57234
 CHECKED BY: KHTAM
 DATE: 08/25/2021

HORIZONTAL CONTROL

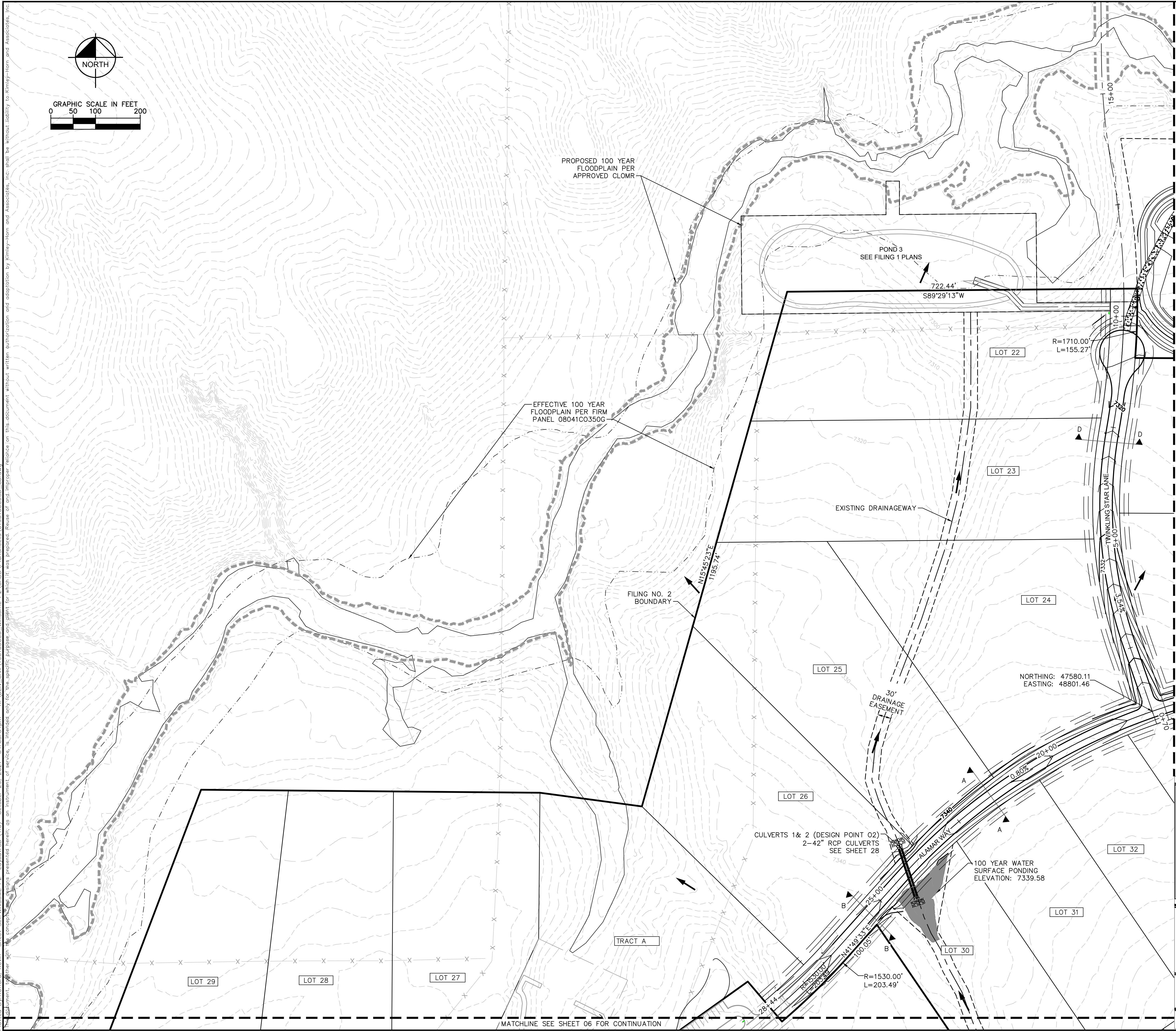
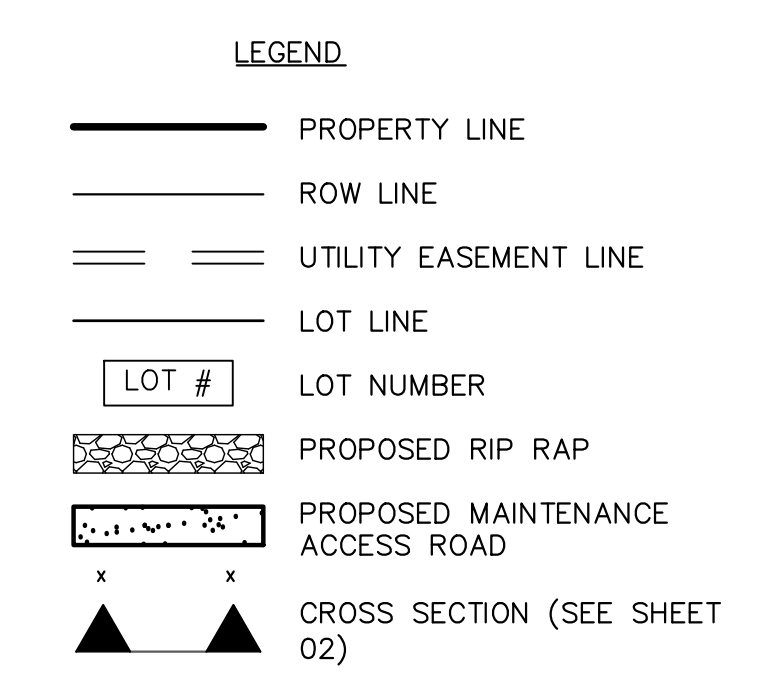
WINSOME FILING NO. 2
 PREPARED FOR
WINSOME LLC
 CO
 EL PASO COUNTY

Plotted By: Kofford, Kevin. Sheet: WINSOME P2. Layout: CD (L.O.) October 29, 2021. 04:03:34pm. k:\DEN_Civil\196106000_Winsome P2\CADD\PlanSheets\0196106000_CD.dwg
 The information, whether with or without the concept and designs presented herein, is intended only for the specific purpose and client for which it was prepared. Reuse of and/or improper reliance on this document, without written authorization and adaptation by Kimley-Horn and Associates, Inc. shall be without liability to Kimley-Horn and Associates, Inc.



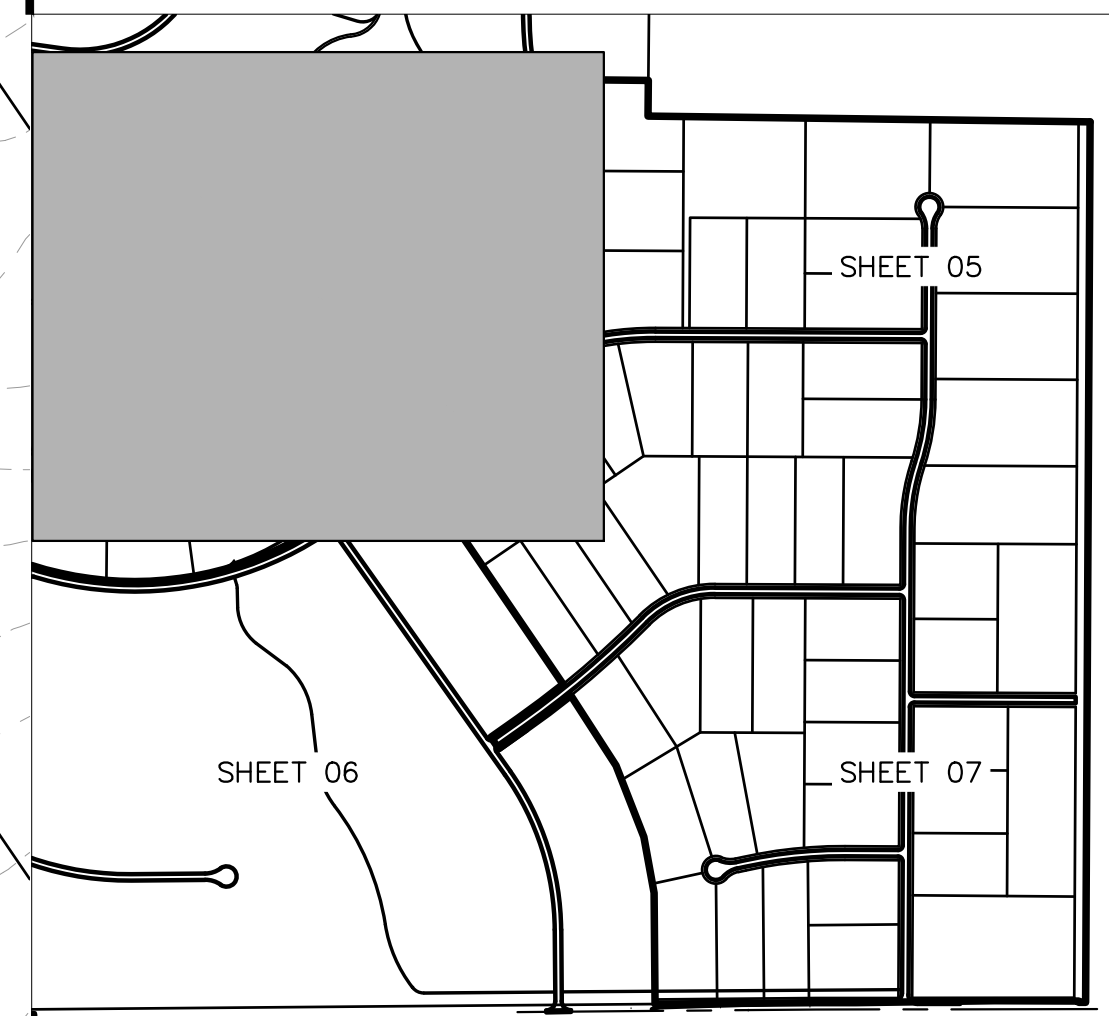

NOTES

- SEE SHEET 2 FOR TYPICAL ROADWAY SECTIONS AND ROADSIDE DITCH CONFIGURATIONS AS LABELED IN PLAN VIEW.



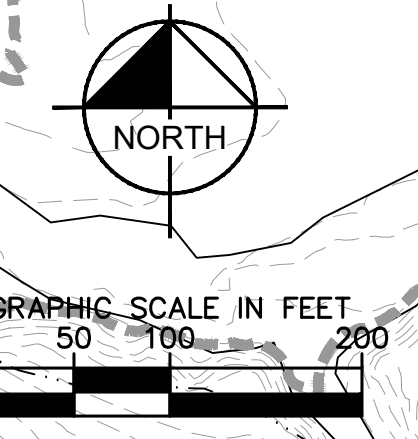
MATCHLINE SEE SHEET 05 FOR CONTINUATION

MATCHLINE SEE SHEET 06 FOR CONTINUATION

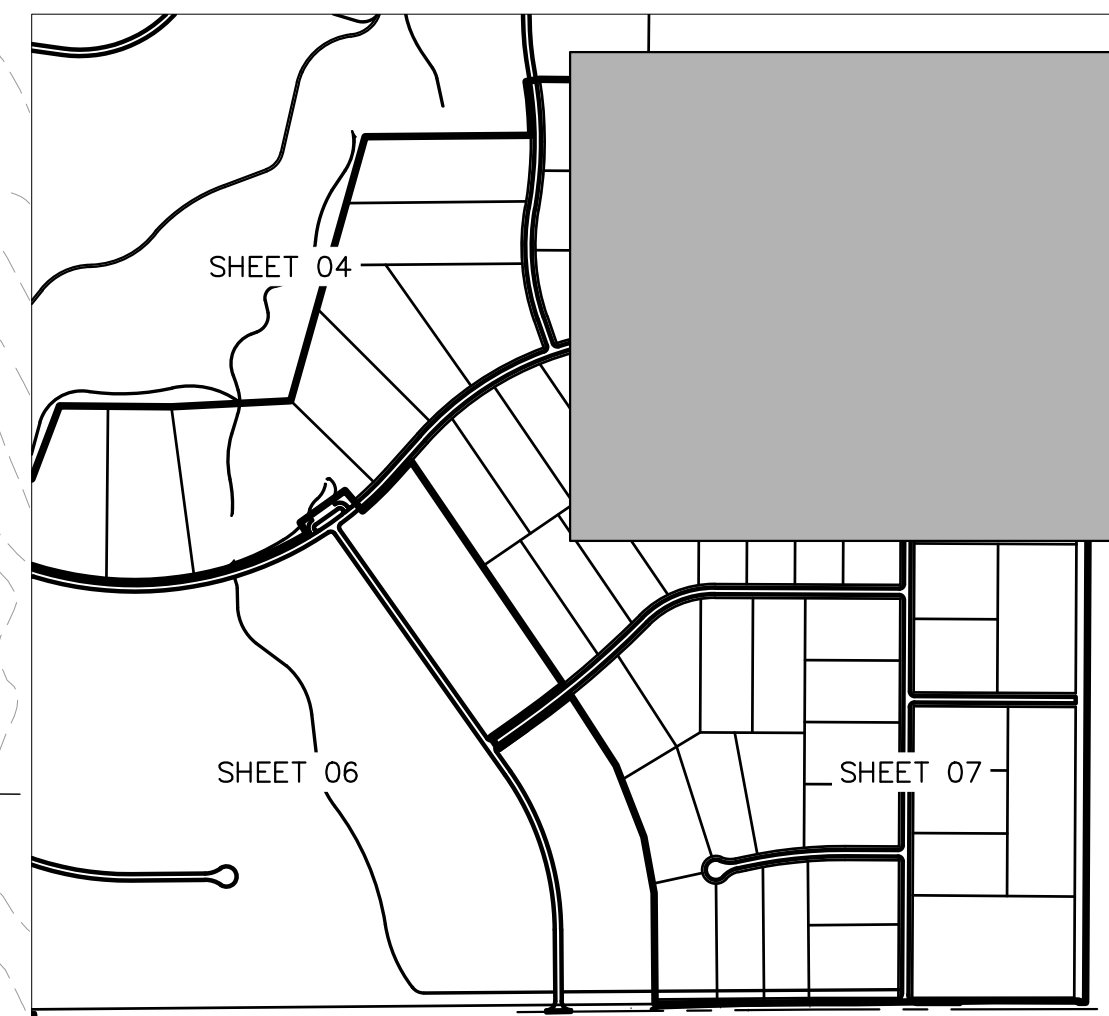



Kimley»Horn		<small>© 2021 KIMLEY-HORN AND ASSOCIATES, INC. 2 N NEVADA AVE SUITE 300, COLORADO SPRINGS, CO 80903 PHONE: 719-453-0180 WWW.KIMLEY-HORN.COM</small>	
KHA PROJECT	019610600	LICENSED PROFESSIONAL	KEVIN KOFFORD
DATE	08/25/2021		
SCALE	AS SHOWN		
DESIGNED BY	KHTAM	CO LICENSE NUMBER	57234
DRAWN BY	KHTAM	CHECKED BY	TLC DATE:
GRADING PLAN		WINSOME FILING NO. 2	
PREPARED FOR		WINSOME LLC	
SHEET NUMBER		EL PASO COUNTY CO	
04			

Plotted By: Kofford, Kevin Sheet: WINSOME F2 Layout: CD (2.0) October 29, 2021 04:03:45pm K:\BEN_Civil\196106000_Winsome F2\CADD\PlanSheets\0196106000_CD.dwg
 This document, together with the concepts and designs presented herein, is intended only for the specific purpose and client for which it was prepared. Reuse of and improper reliance on this document without written authorization and adaptation by Kimley-Horn and Associates, Inc. shall be without liability to Kimley-Horn and Associates, Inc.



- NOTES**
- SEE SHEET 2 FOR TYPICAL ROADWAY SECTIONS AND ROADSIDE DITCH CONFIGURATIONS AS LABELED IN PLAN VIEW.
- LEGEND**
- PROPERTY LINE
 - ROW LINE
 - UTILITY EASEMENT LINE
 - LOT LINE
 - LOT NUMBER
 - PROPOSED RIP RAP
 - PROPOSED MAINTENANCE ACCESS ROAD
 - CROSS SECTION (SEE SHEET 02)



No.	REVISIONS	DATE	BY
4	COUNTY SUBMITTAL #4	10/29/21	KRK
3	COUNTY SUBMITTAL #3	9/15/21	KRK
2	COUNTY SUBMITTAL #2	8/25/21	KRK

Kimley»Horn

© 2021 KIMLEY-HORN AND ASSOCIATES, INC.
 2 N NEVADA AVE SUITE 300, COLORADO SPRINGS, CO 80903
 PHONE: 719-453-0180
 WWW.KIMLEY-HORN.COM

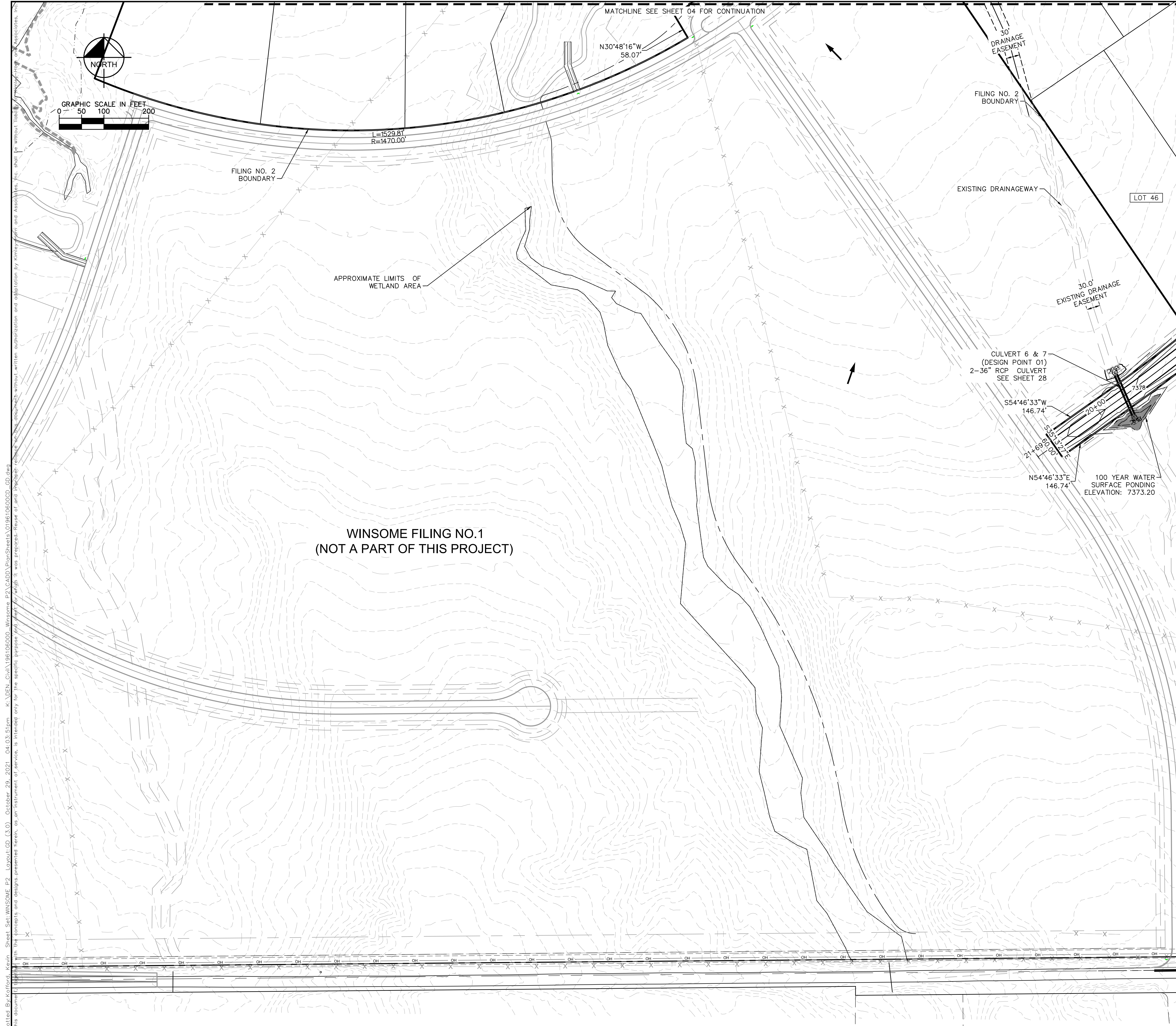
LICENSED PROFESSIONAL
 KEVIN KOFFORD
 CO LICENSE NUMBER
 57234

GRADING PLAN

WINSOME FILING NO. 2
 PREPARED FOR
WINSOME LLC

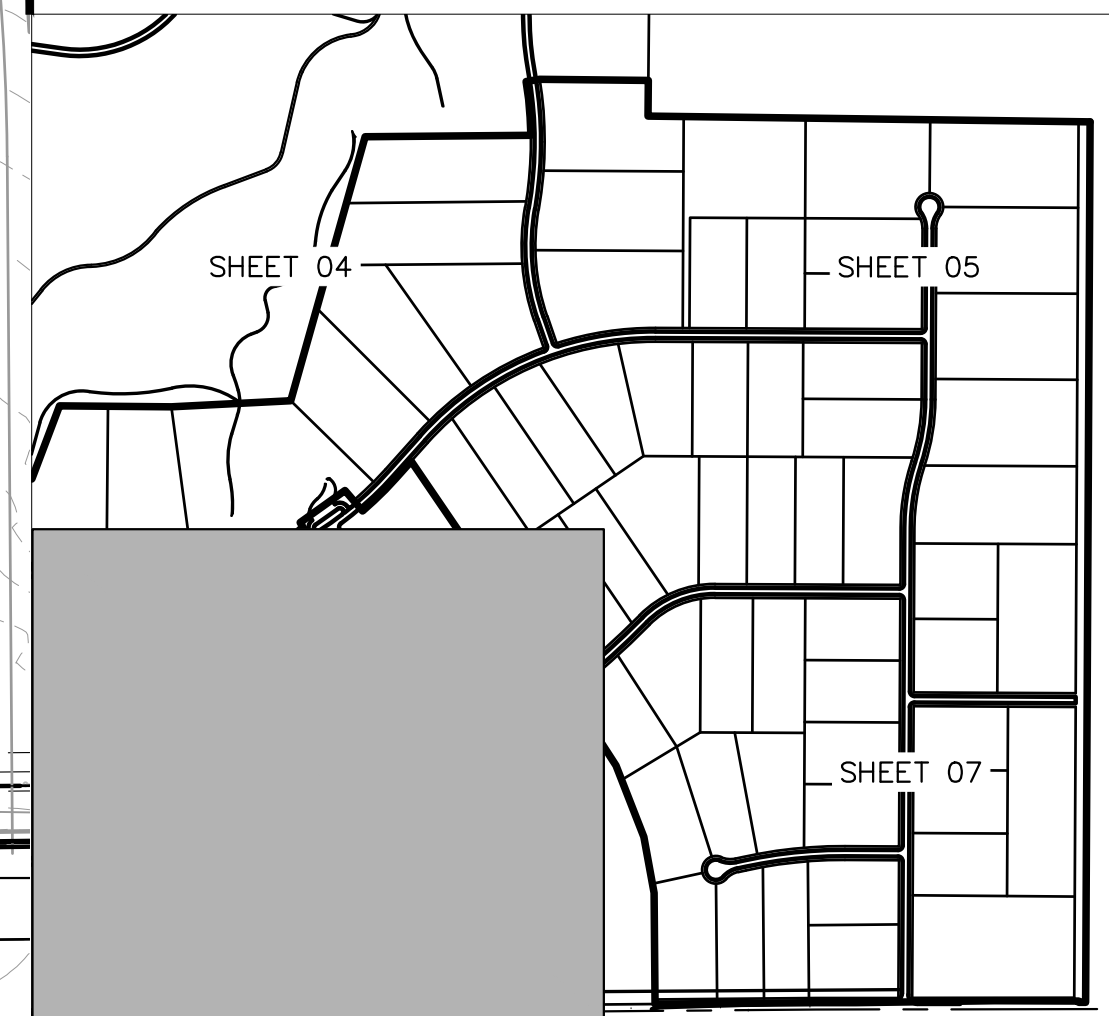
EL PASO COUNTY CO

SHEET NUMBER
05



- NOTES**
- SEE SHEET 2 FOR TYPICAL ROADWAY SECTIONS AND ROADSIDE DITCH CONFIGURATIONS AS LABELED IN PLAN VIEW.
- LEGEND**
- PROPERTY LINE
 - ROW LINE
 - UTILITY EASEMENT LINE
 - LOT LINE
 - LOT NUMBER
 - PROPOSED RIP RAP
 - PROPOSED MAINTENANCE ACCESS ROAD
 - CROSS SECTION (SEE SHEET 02)

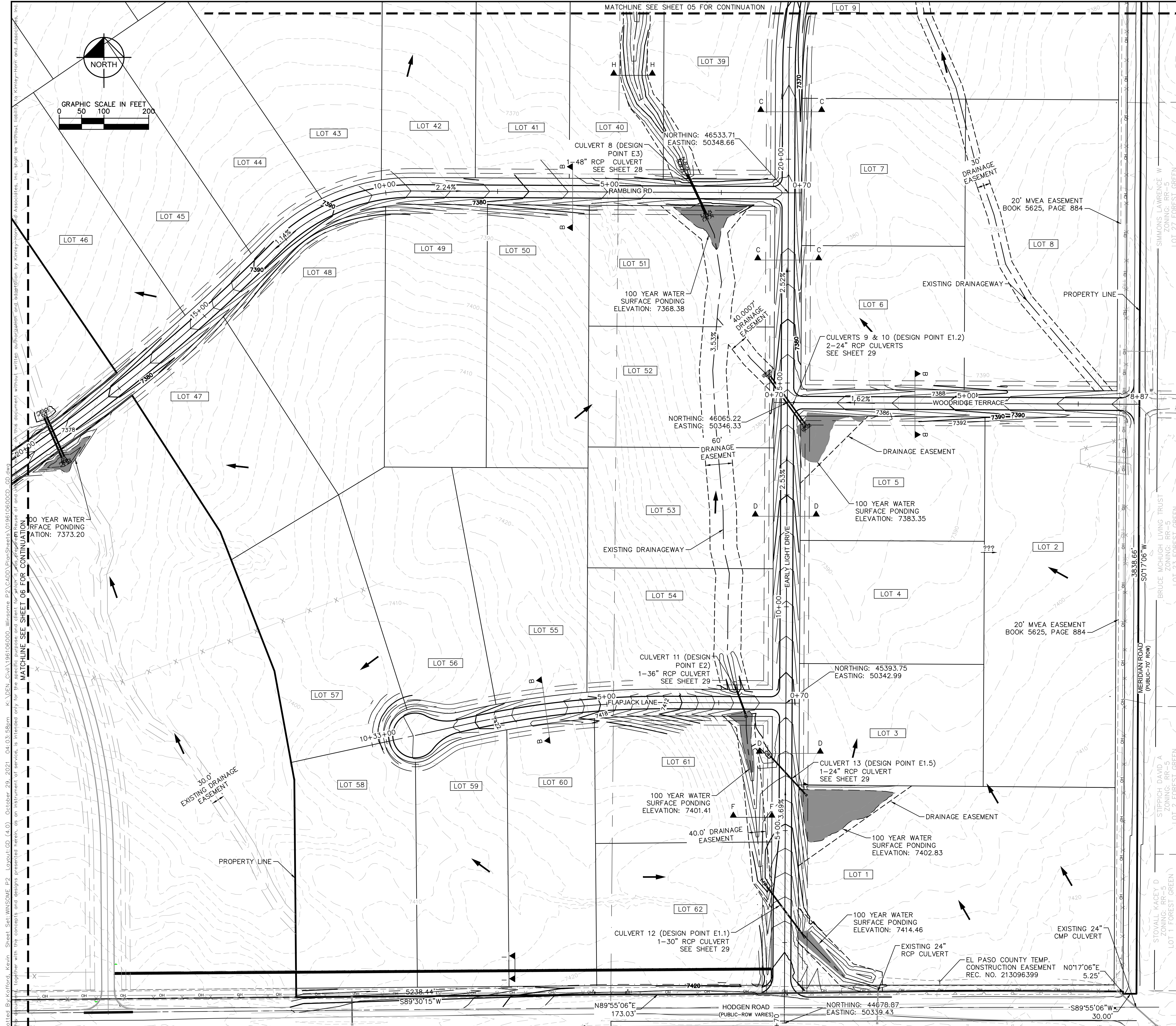
MATCHLINE SEE SHEET 07 FOR CONTINUATION



KEYMAP
N.T.S. EPC 11/16/2021

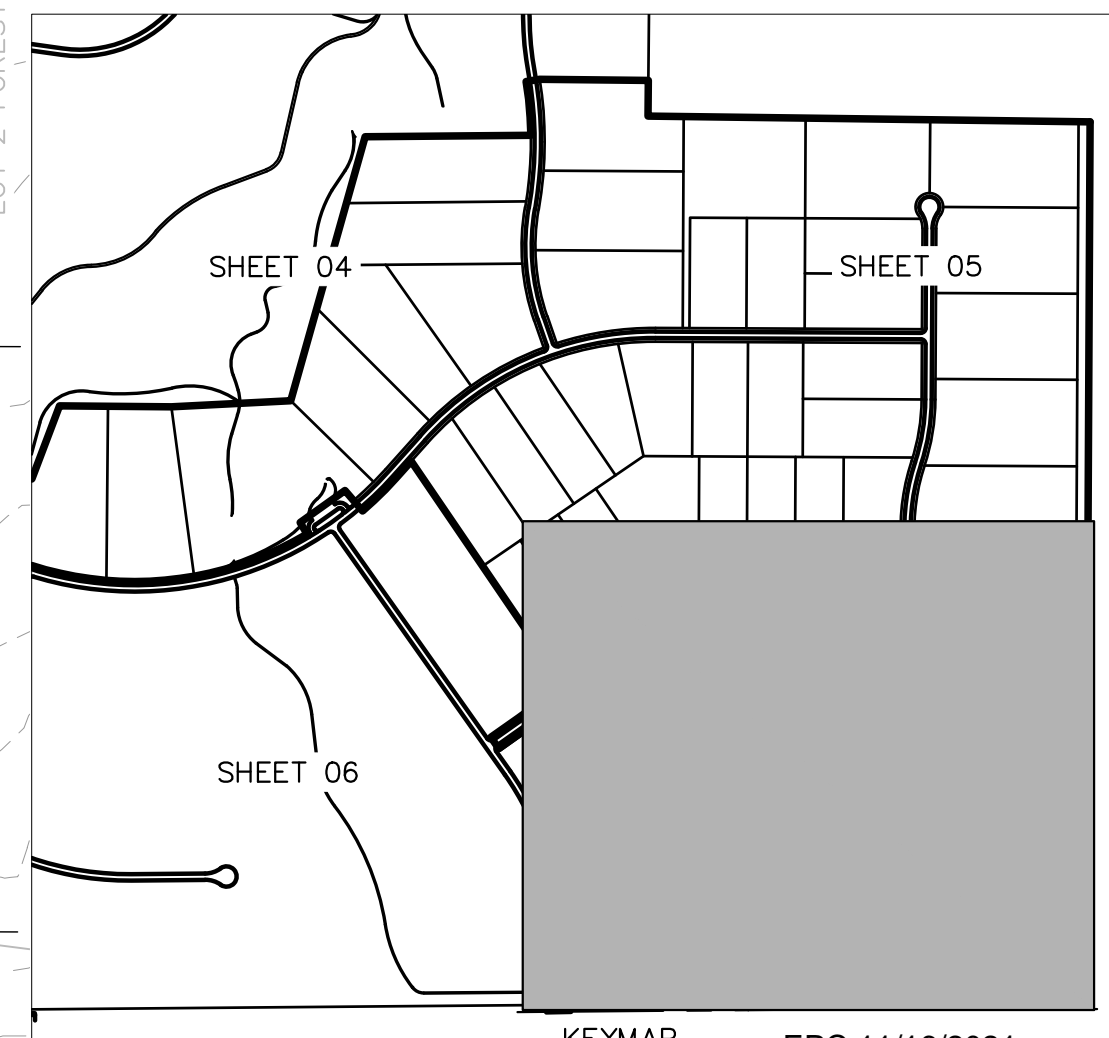
Plotted By: Kofford, Kevin. Sheet: WINSOME.P2. Layout: CD (3.0). October 29, 2021. 04:03:51pm. k:\DEN_Civil\186106000_Winsome_P2\CADD\PlanSheets\0196106000_CD.dwg
This document is the property of Kimley-Horn and Associates, Inc. and is to be used only for the specific purpose and project for which it was prepared. Reuse of any part of this document without written authorization and adaptation by Kimley-Horn and Associates, Inc. shall be without liability.

Kimley-Horn		<small>© 2021 KIMLEY-HORN AND ASSOCIATES, INC. 2 N NEVADA AVE SUITE 300, COLORADO SPRINGS, CO 80903 PHONE: 719-453-0180 WWW.KIMLEY-HORN.COM</small>	
KHA PROJECT 019610600	LICENSED PROFESSIONAL KEVIN KOFFORD	COUNTY SUBMITTAL #4 10/29/21 KRC	REVISIONS
DATE 08/25/2021	SCALE AS SHOWN	COUNTY SUBMITTAL #3 9/15/21 KRC	No.
DESIGNED BY KHTAM	CO LICENSE NUMBER 57234	COUNTY SUBMITTAL #2 8/25/21 KRC	BY
DRAWN BY KHTAM	CHECKED BY TLC		DATE
GRADING PLAN		WINSOME FILING NO. 2	
PREPARED FOR WINSOME LLC		EL PASO COUNTY CO	
SHEET NUMBER 06			



NOTES
 1. SEE SHEET 2 FOR TYPICAL ROADWAY SECTIONS AND ROADSIDE DITCH CONFIGURATIONS AS LABELED IN PLAN VIEW.

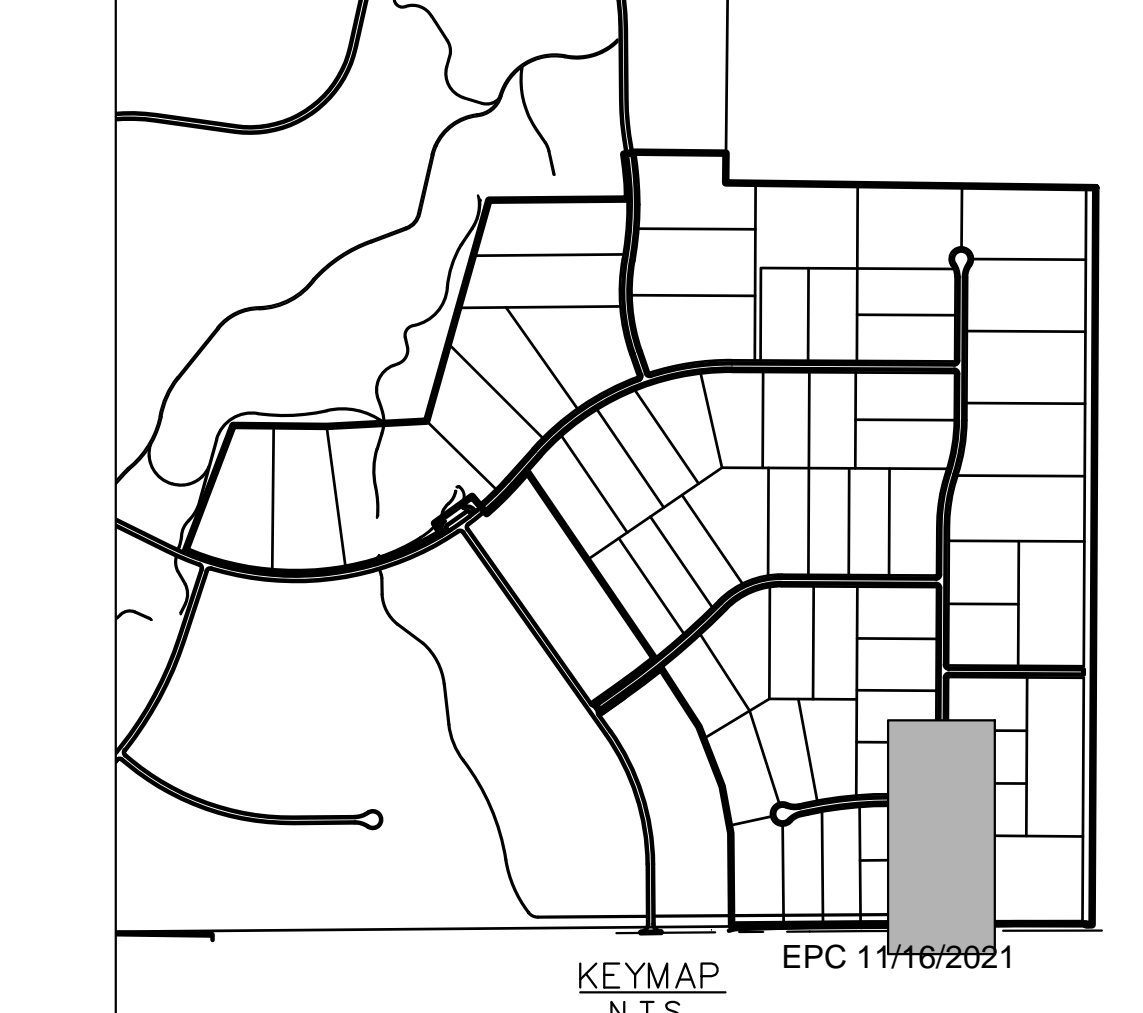

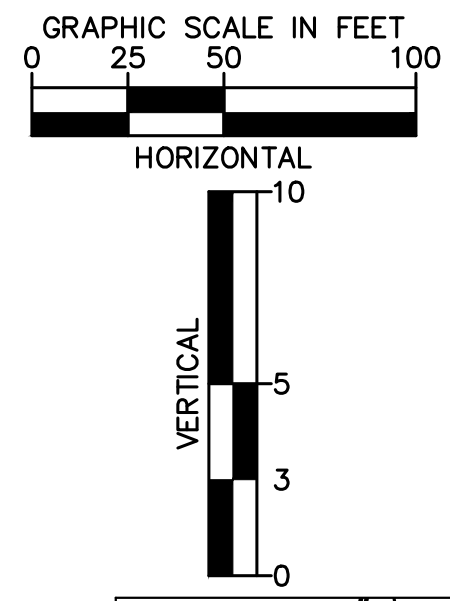
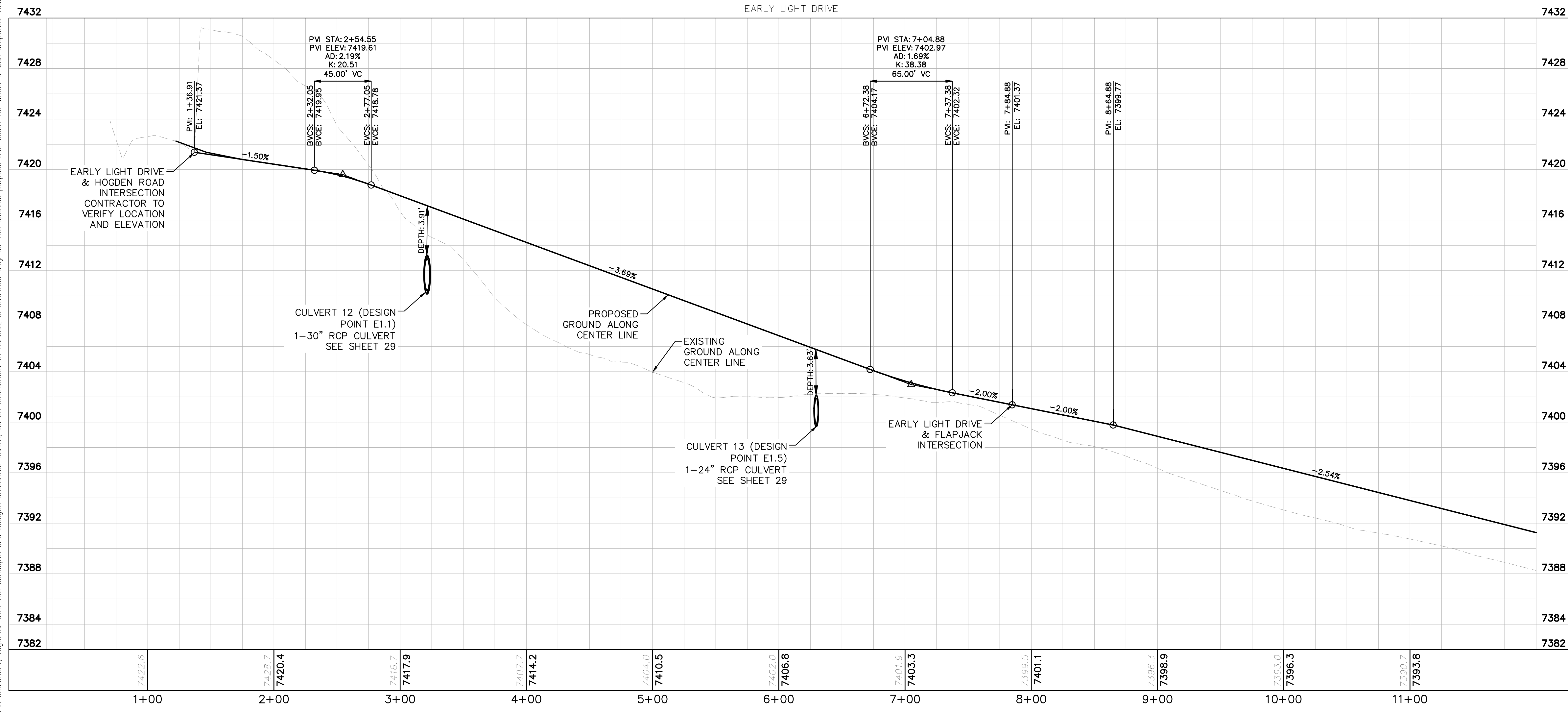
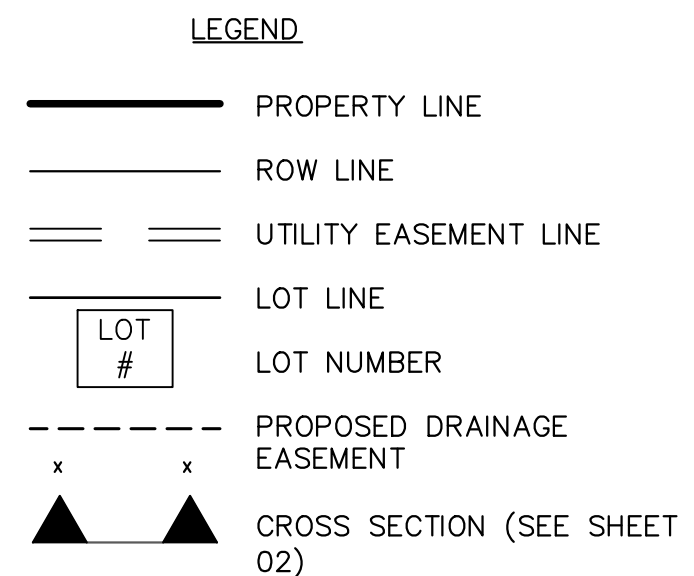
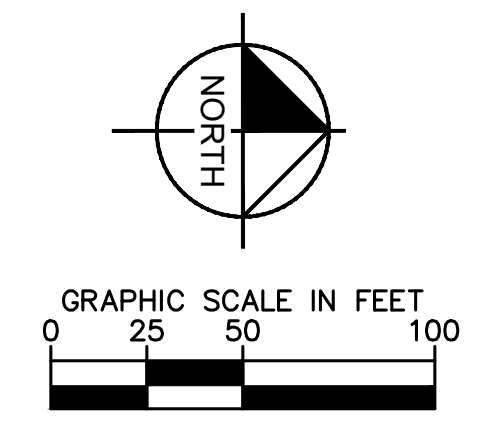
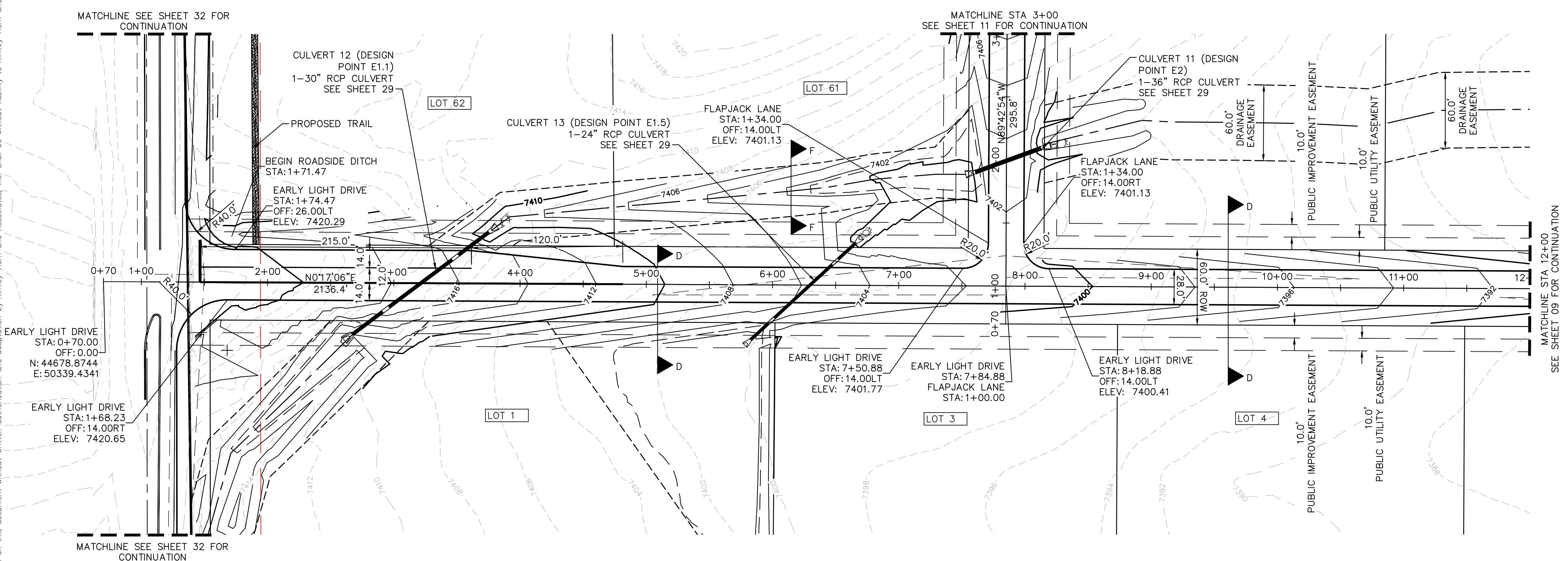
- LEGEND**
- PROPERTY LINE
 - ROW LINE
 - UTILITY EASEMENT LINE
 - LOT LINE
 - LOT #
 - PROPOSED RIP RAP
 - PROPOSED MAINTENANCE ACCESS ROAD
 - CROSS SECTION (SEE SHEET 02)



Plotted By: Kofford, Kevin. Sheet: Sht: WINSOME P2. Layout: CD. (4.0). October 29, 2021. 04:03:58pm. K:\DEN_Civil\196106000_Winsome P2\CADD\PlanSheets\019610600CD_CD.dwg
 This document, together with the concepts and designs presented herein, is intended only for the specific purpose and client for which it was prepared. No part of this document may be reproduced or transmitted in any form or by any means, electronic, mechanical, photocopying, recording, or by any information storage and retrieval system, without the prior written permission of Kimley-Horn and Associates, Inc.

Kimley»Horn		<small>© 2021 KIMLEY-HORN AND ASSOCIATES, INC. 2 N NEVADA AVE SUITE 300, COLORADO SPRINGS, CO 80903 PHONE: 719-453-0180 WWW.KIMLEY-HORN.COM</small>	
<small>LICENSED PROFESSIONAL</small> KEVIN KOFFORD <small>CO LICENSE NUMBER</small> 57234		<small>COUNTY SUBMITTAL #4</small> 10/29/21 KRC <small>COUNTY SUBMITTAL #3</small> 9/15/21 KRC <small>COUNTY SUBMITTAL #2</small> 8/25/21 KRC	
<small>KHA PROJECT</small> 019610600		<small>DATE</small> 08/25/2021	
<small>SCALE</small> AS SHOWN		<small>DESIGNED BY</small> KHTAM	
<small>DRAWN BY</small> KHTAM		<small>CHECKED BY</small> TLC DATE:	
GRADING PLAN			
WINSOME FILING NO. 2 PREPARED FOR WINSOME LLC		EL PASO COUNTY	
<small>SHEET NUMBER</small> 07		<small>EPC</small> 11/16/2021	

Plotted By: Kofford, Kevin. Sheet: WINSOME P2. Layout: P&P-EARLY LIGHT DRIVE (1). October 29, 2021. 04:05:04pm. K:\DEN_CIV\196106000_Winsome P2\CADD\PlanSheets\0196106000_RD_P&P.dwg
 This document, together with the concepts and designs presented herein, is intended only for the specific purpose and client for which it was prepared. Reuse of and improper reliance on this document without written authorization and adaptation by Kimley-Horn and Associates, Inc. shall be without liability to Kimley-Horn and Associates, Inc.



- NOTES**
- SEE SHEET 02 FOR TYPICAL ROADWAY SECTIONS AND ROADSIDE DITCH CONFIGURATIONS AS LABELED IN PLAN VIEW.
 - INSTALL ECB CENTERED IN THE DITCH BOTTOM. 8' WIDE ROLL PROVIDING 4' OF WETTED PERIMETER ON EACH SIDE OF DITCH. USE WESTERN EXCELSIOR COCONUT/STRAW CS-3 OR MINIMUM EQUIVALENT.

No.	REVISIONS	DATE	BY
4	COUNTY SUBMITTAL #4	10/29/21	KRK
3	COUNTY SUBMITTAL #3	9/15/21	KRK
2	COUNTY SUBMITTAL #2	8/25/21	KRK

Kimley-Horn
 © 2021 KIMLEY-HORN AND ASSOCIATES, INC.
 2 N NEVADA AVE SUITE 300, COLORADO SPRINGS, CO 80903
 PHONE: 719-453-0180
 WWW.KIMLEY-HORN.COM

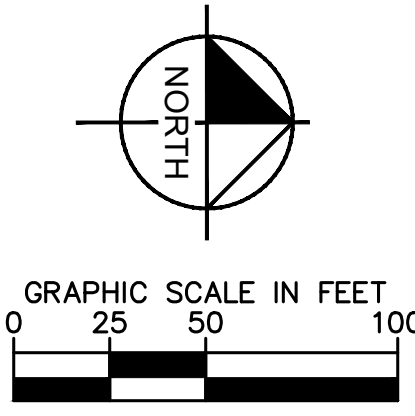
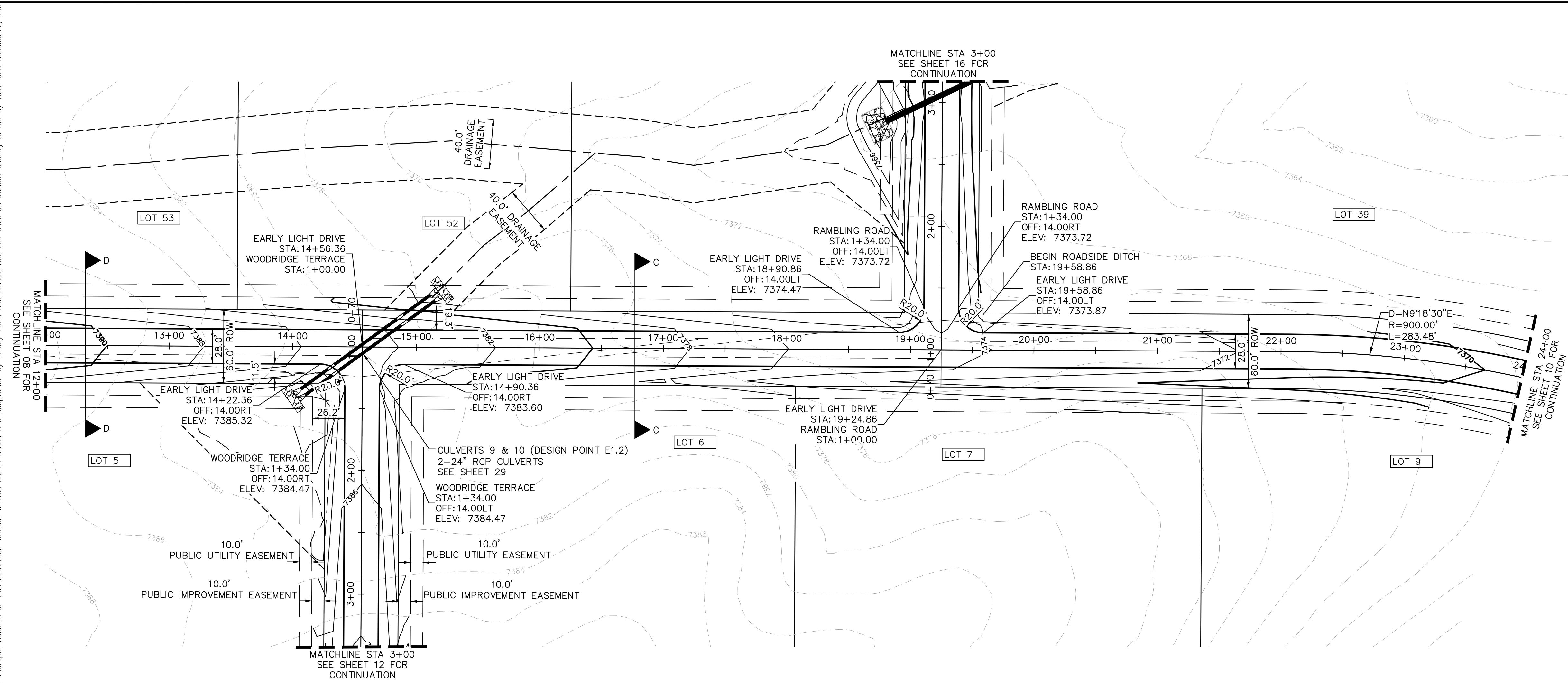
LICENSED PROFESSIONAL
 KEVIN KOFFORD
 CO LICENSE NUMBER
 57234
 CHECKED BY: _____
 TLC DATE: _____

KHA PROJECT
 019610600
 DATE
 08/25/2021
 SCALE AS SHOWN
 DESIGNED BY KHTAM
 DRAWN BY KHTAM
 CHECKED BY _____
 TLC DATE: _____

**EARLY LIGHT DRIVE
 ROADWAY PLAN AND
 PROFILE**

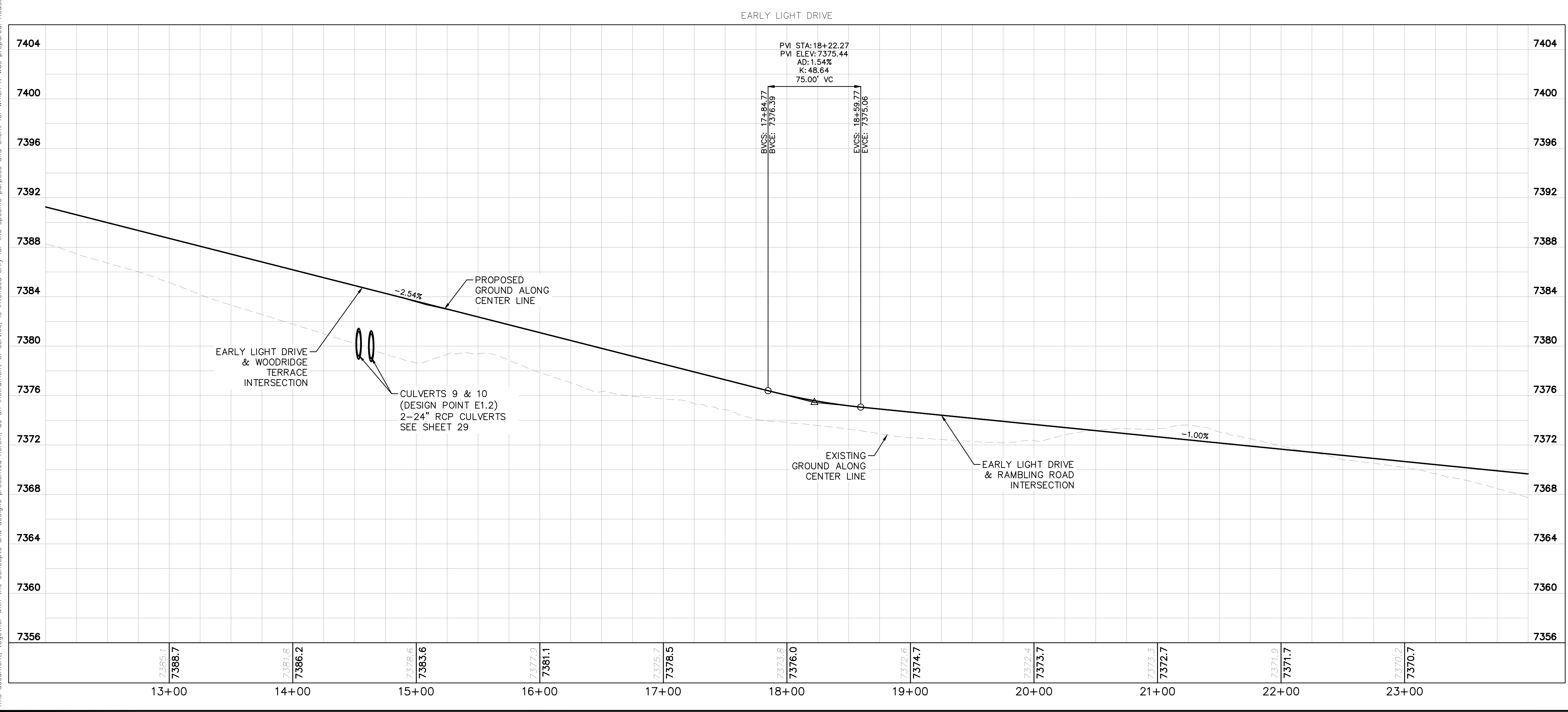
WINSOME FILING NO. 2
 PREPARED FOR
WINSOME LLC
 EL PASO COUNTY CO
 SHEET NUMBER
08

Plotted By: Kofford, Kevin. Sheet: S-1. WINSOME F2. Layout: P&P. EARLY LIGHT DRIVE (2). October 29, 2021. 04:05:22pm. K:\BEN_Civil\196106000 - WINSOME F2\CADD\PlanSheets\0196106000 - PD P&P.dwg
 This document, together with the concepts and designs presented herein, is intended only for the specific purpose and client for which it was prepared. Reuse of and improper reliance on this document without written authorization and adaptation by Kimley-Horn and Associates, Inc. shall be without liability to Kimley-Horn and Associates, Inc.

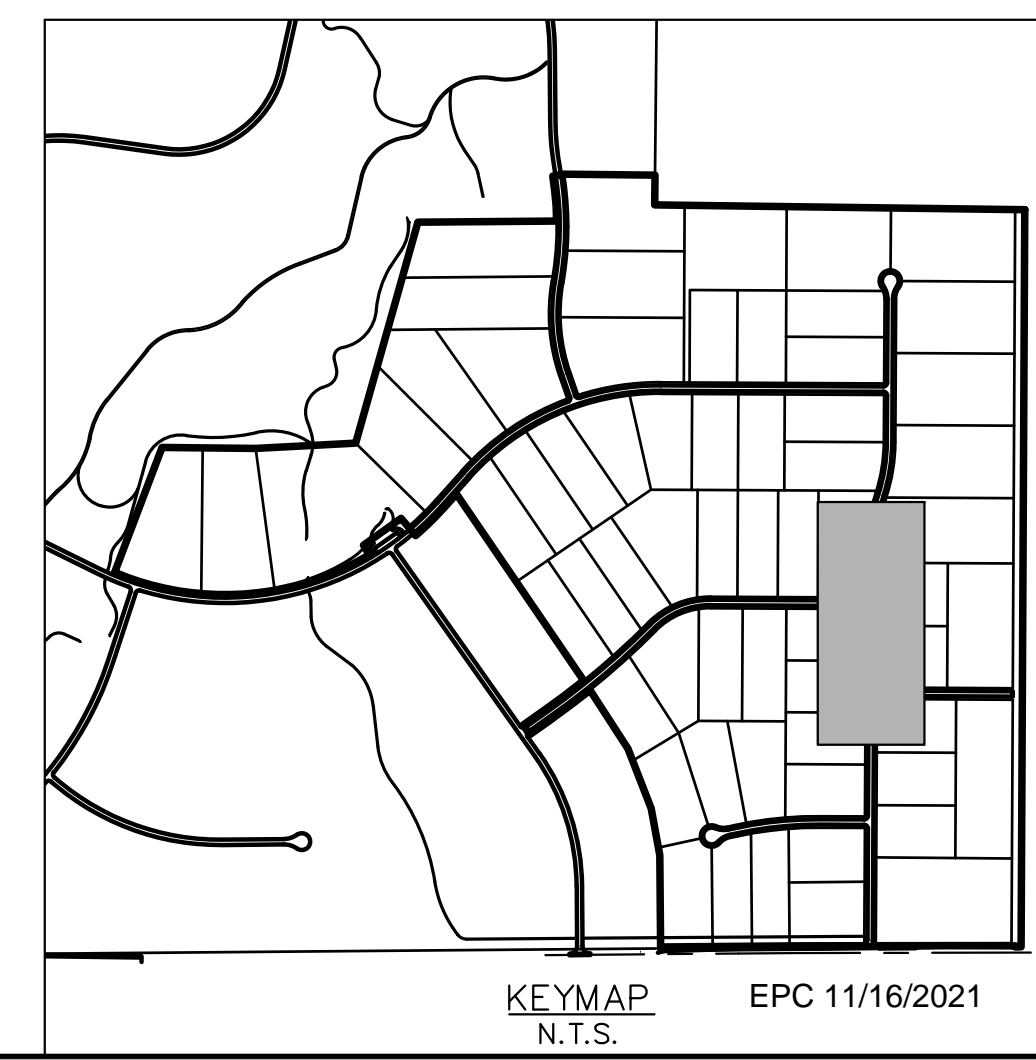
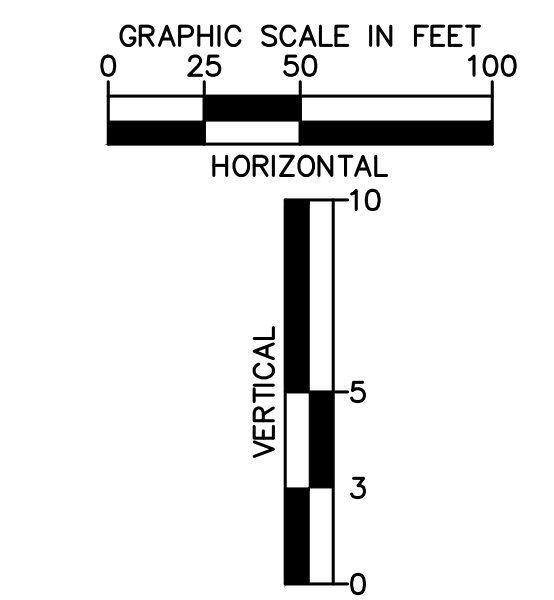


LEGEND

	PROPERTY LINE
	ROW LINE
	UTILITY EASEMENT LINE
	LOT LINE
	LOT NUMBER
	PROPOSED DRAINAGE EASEMENT
	CROSS SECTION (SEE SHEET 02)

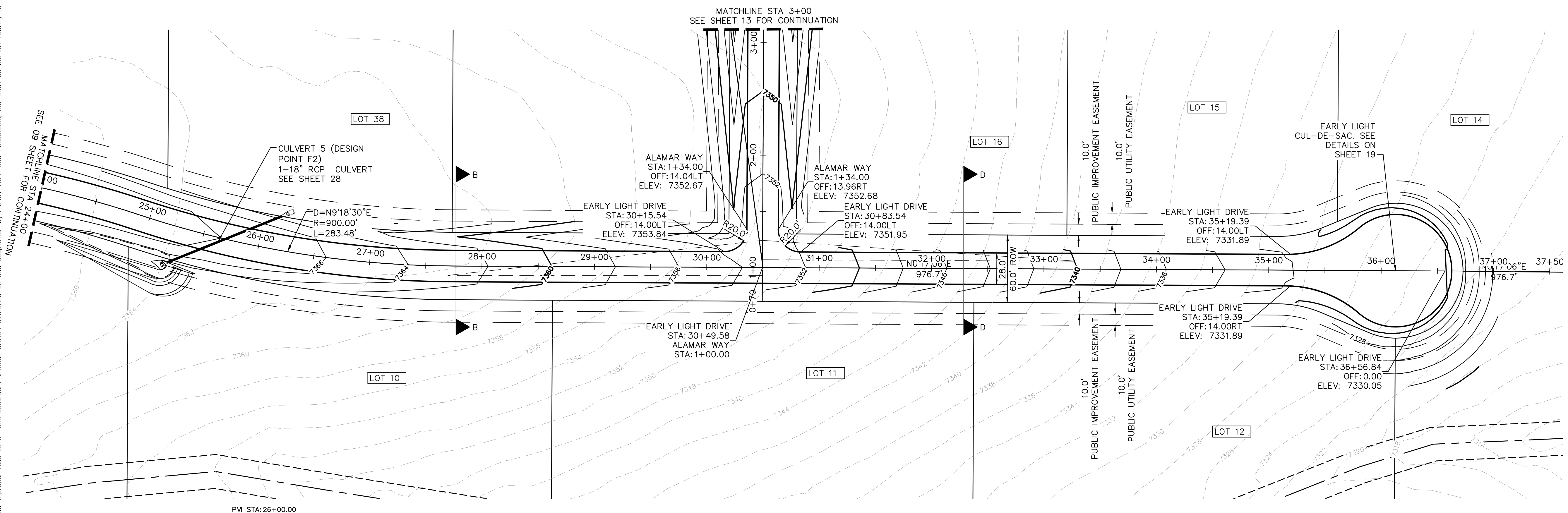


- NOTES
- SEE SHEET 02 FOR TYPICAL ROADWAY SECTIONS AND ROADSIDE DITCH CONFIGURATIONS AS LABELED IN PLAN VIEW.
 - INSTALL ECB CENTERED IN THE DITCH BOTTOM. 8' WIDE ROLL PROVIDING 4' OF WETTED PERIMETER ON EACH SIDE OF DITCH. USE WESTERN EXCELSIOR COCONUT/STRAW CS-3 OR MINIMUM EQUIVALENT.
 - CLEAR ZONE DISTANCE FOR LOCAL ROADS WITH A POSTED SPEED OF 30 MPH IS 7'. ALL HEADWALLS ARE TO BE OUTSIDE THE CLEAR ZONE.



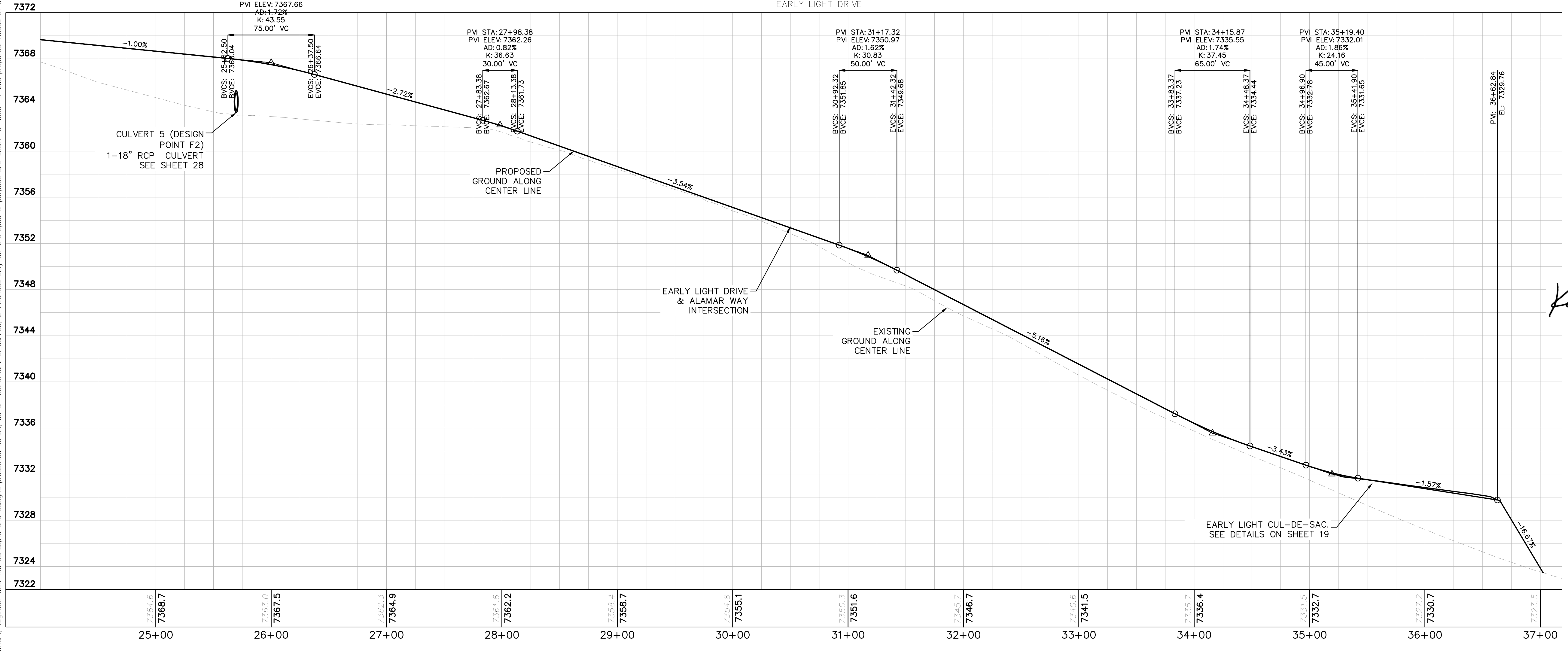
		COUNTY SUBMITTAL #4 10/29/21 KRC	BY
		COUNTY SUBMITTAL #3 9/15/21 KRC	DATE
© 2021 KIMLEY-HORN AND ASSOCIATES, INC. 2 N NEVADA AVE SUITE 300, COLORADO SPRINGS, CO 80903 PHONE: 719-453-0180 WWW.KIMLEY-HORN.COM		COUNTY SUBMITTAL #2 8/25/21 KRC	REVISIONS No.
LICENSED PROFESSIONAL KEVIN KOFFORD CO LICENSE NUMBER 57234		CHECKED BY KHTAM	TLC DATE
KHA PROJECT 019610600		DATE 08/25/2021	SCALE AS SHOWN
EARLY LIGHT DRIVE ROADWAY PLAN AND PROFILE		DRAWN BY KHTAM	CHECKED BY KHTAM
WINSOME FILING NO. 2 PREPARED FOR WINSOME LLC		SHEET NUMBER 09	EL PASO COUNTY

Plotted By: Kofford, Kevin. Sheet: Sct: WINSOME F2. Layout: P&P: EARLY LIGHT DRIVE (3). October 29, 2021. 04:05:39pm. K:\DEN_Civil\196106000_Winsome F2\CADD\PlanSheets\0196106000_RD_P&P.dwg
 This document, together with the concepts and designs presented herein, is intended only for the specific purpose and client for which it was prepared. Reuse of and improper reliance on this document without written authorization and adaptation by Kimley-Horn and Associates, Inc. shall be without liability to Kimley-Horn and Associates, Inc.



GRAPHIC SCALE IN FEET
 0 25 50 100

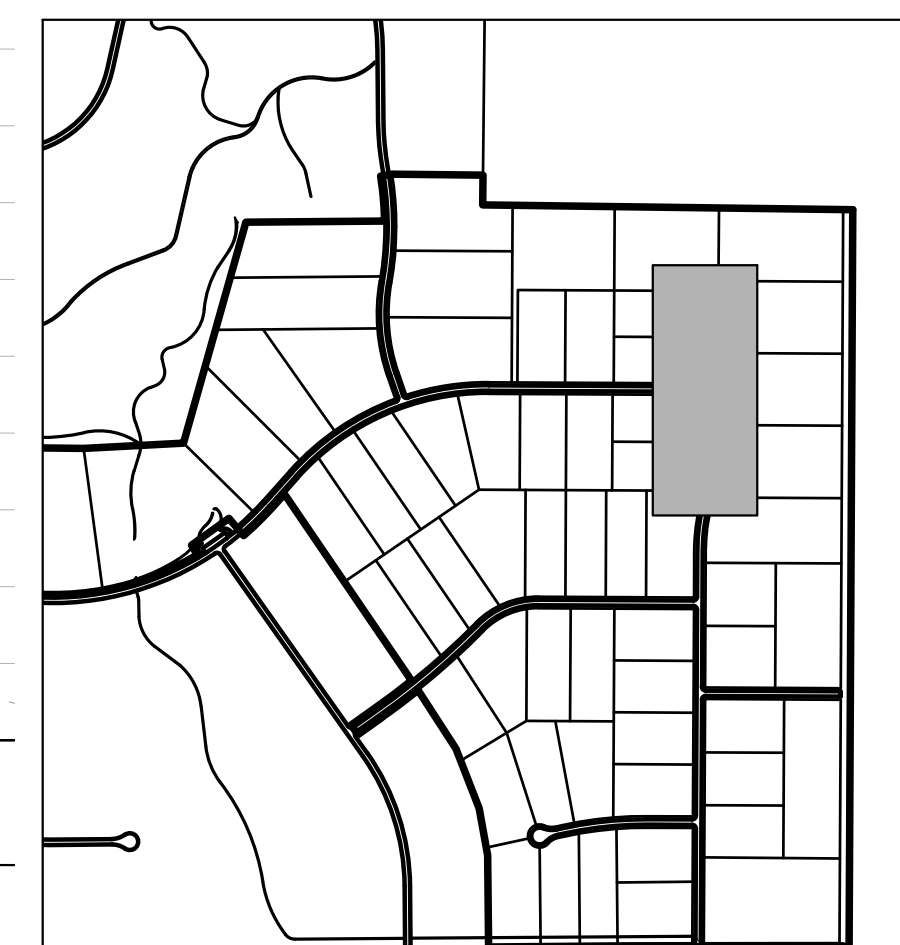
LEGEND
 ——— PROPERTY LINE
 ——— ROW LINE
 ——— UTILITY EASEMENT LINE
 ——— LOT LINE
 [] LOT #
 [] LOT NUMBER
 - - - - - PROPOSED DRAINAGE EASEMENT
 ▲ ▲ CROSS SECTION (SEE SHEET 02)



NOTES
 1. SEE SHEET 02 FOR TYPICAL ROADWAY SECTIONS AND ROADSIDE DITCH CONFIGURATIONS AS LABELED IN PLAN VIEW.
 2. INSTALL ECB CENTERED IN THE DITCH BOTTOM. 8" WIDE ROLL PROVIDING 4" OF WETTED PERIMETER ON EACH SIDE OF DITCH. USE WESTERN EXCELSIOR COCONUT/STRAW CS-3 OR MINIMUM EQUIVALENT.

GRAPHIC SCALE IN FEET
 HORIZONTAL: 0 25 50 100
 VERTICAL: 0 2 5 10

COLORADO LICENSED PROFESSIONAL ENGINEER
 KEVIN REX KOFFORD
 57234
 11/16/2021



NO.	REVISIONS	DATE	BY
4	COUNTY SUBMITTAL #4	10/29/21	KRK
3	COUNTY SUBMITTAL #3	9/15/21	KRK
2	COUNTY SUBMITTAL #2	8/25/21	KRK

Kimley-Horn
 © 2021 KIMLEY-HORN AND ASSOCIATES, INC.
 2 N NEVADA AVE SUITE 300, COLORADO SPRINGS, CO 80903
 PHONE: 719-453-0180
 WWW.KIMLEY-HORN.COM

LICENSED PROFESSIONAL
 KEVIN KOFFORD
 CO LICENSE NUMBER
 57234

KHA PROJECT	019610600
DATE	08/25/2021
SCALE	AS SHOWN
DESIGNED BY	KHTAM
DRAWN BY	KHTAM
CHECKED BY	TLC DATE: _____

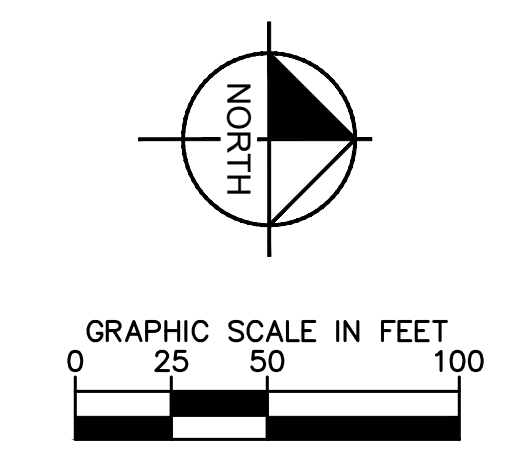
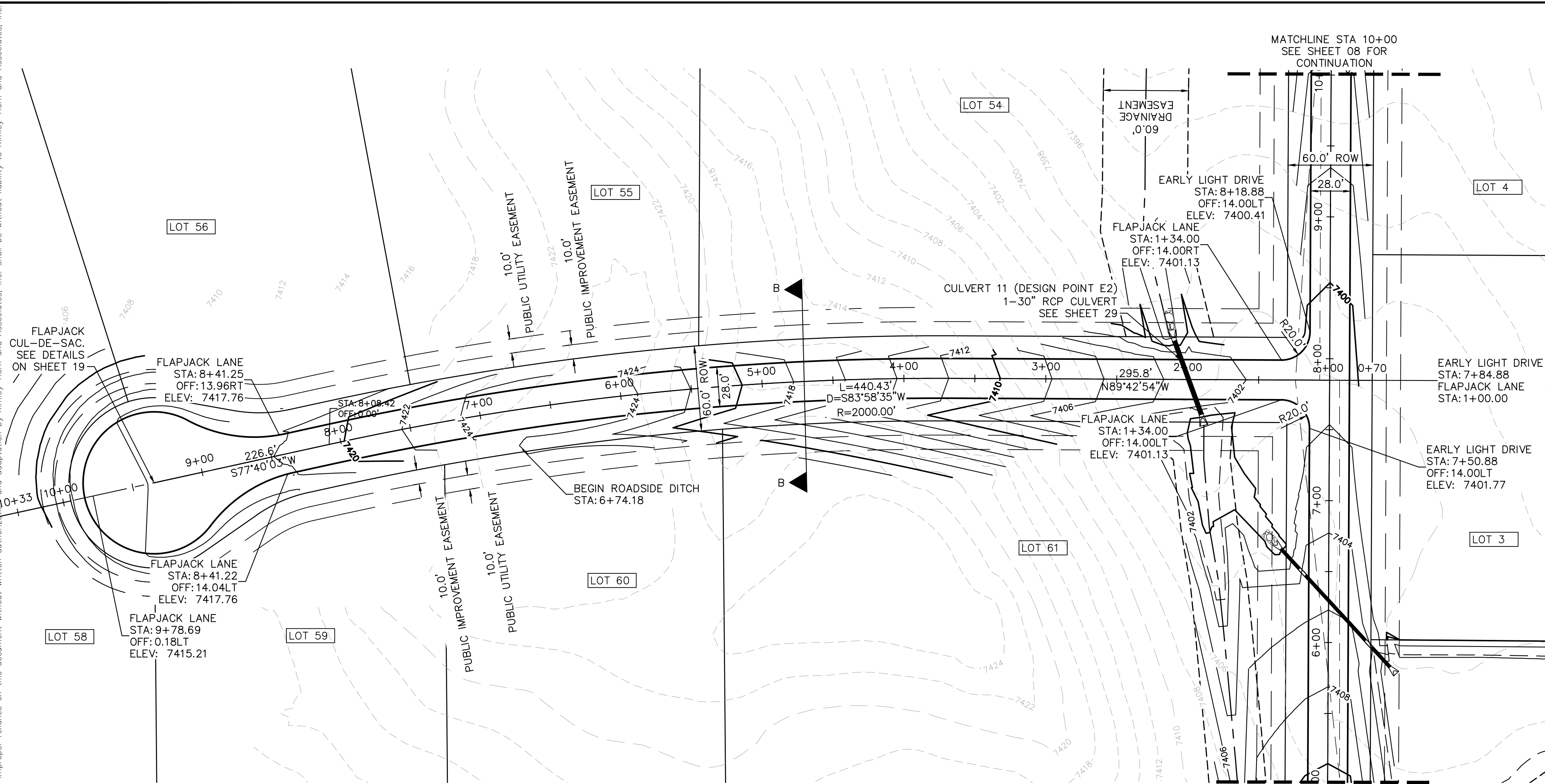
**EARLY LIGHT DRIVE
 ROADWAY PLAN AND
 PROFILE**

WINSOME FILING NO. 2
 PREPARED FOR
WINSOME LLC

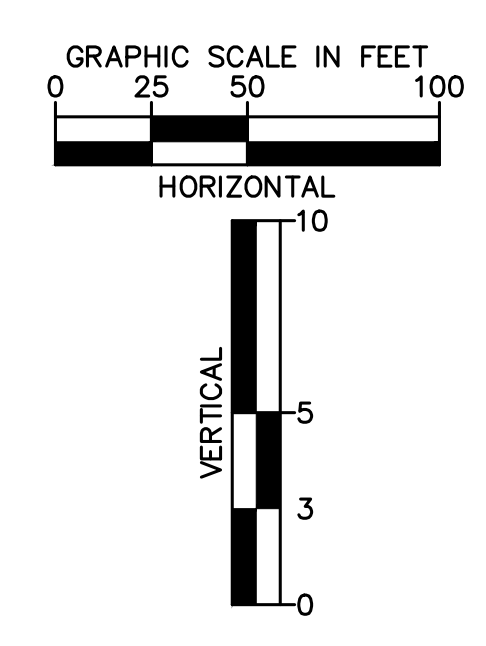
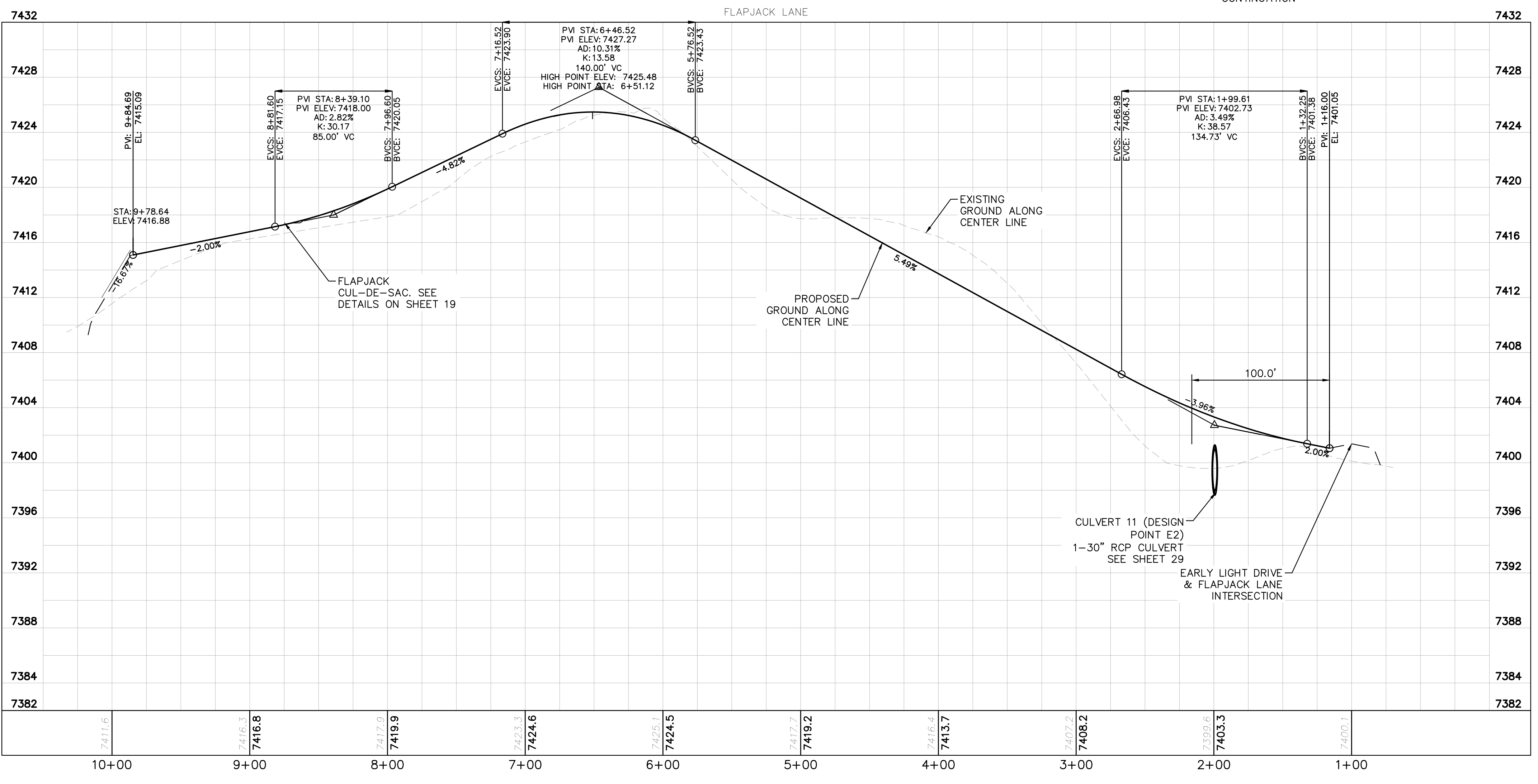
EL PASO COUNTY CO

SHEET NUMBER
10

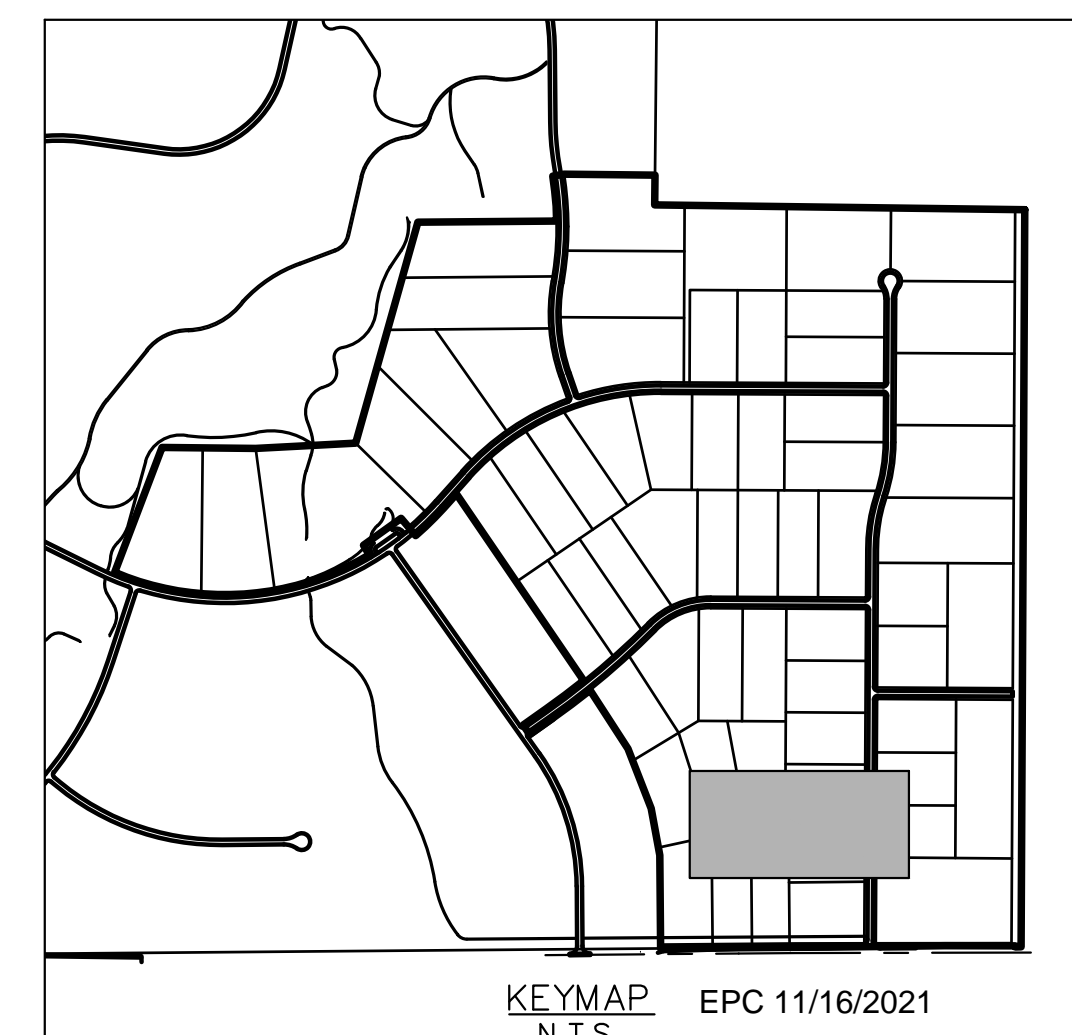

Plotted By: Kofford, Kevin. Sheet: WINSOME E2. Layout: P&P-FLAPJACK LN. October 28, 2021. 04:05:54pm. K:\DEN_Civil\196106000-Winsome E2\CADD\PlanSheets\0196106000- RD E&P.dwg
 This document, together with the concepts and designs presented herein, is intended only for the specific purpose and client for which it was prepared. Reuse or improper reliance on this document without written authorization and adaptation by Kimley-Horn and Associates, Inc. shall be without liability to Kimley-Horn and Associates, Inc.



- LEGEND**
- PROPERTY LINE
 - ROW LINE
 - UTILITY EASEMENT LINE
 - LOT LINE
 - LOT NUMBER
 - PROPOSED DRAINAGE EASEMENT
 - CROSS SECTION (SEE SHEET 02)

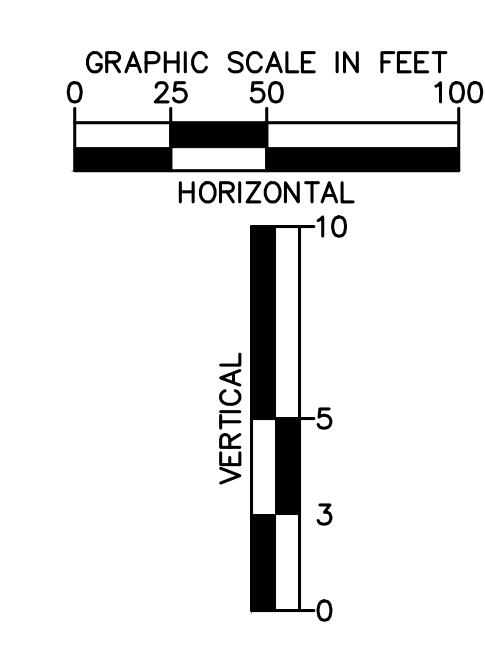
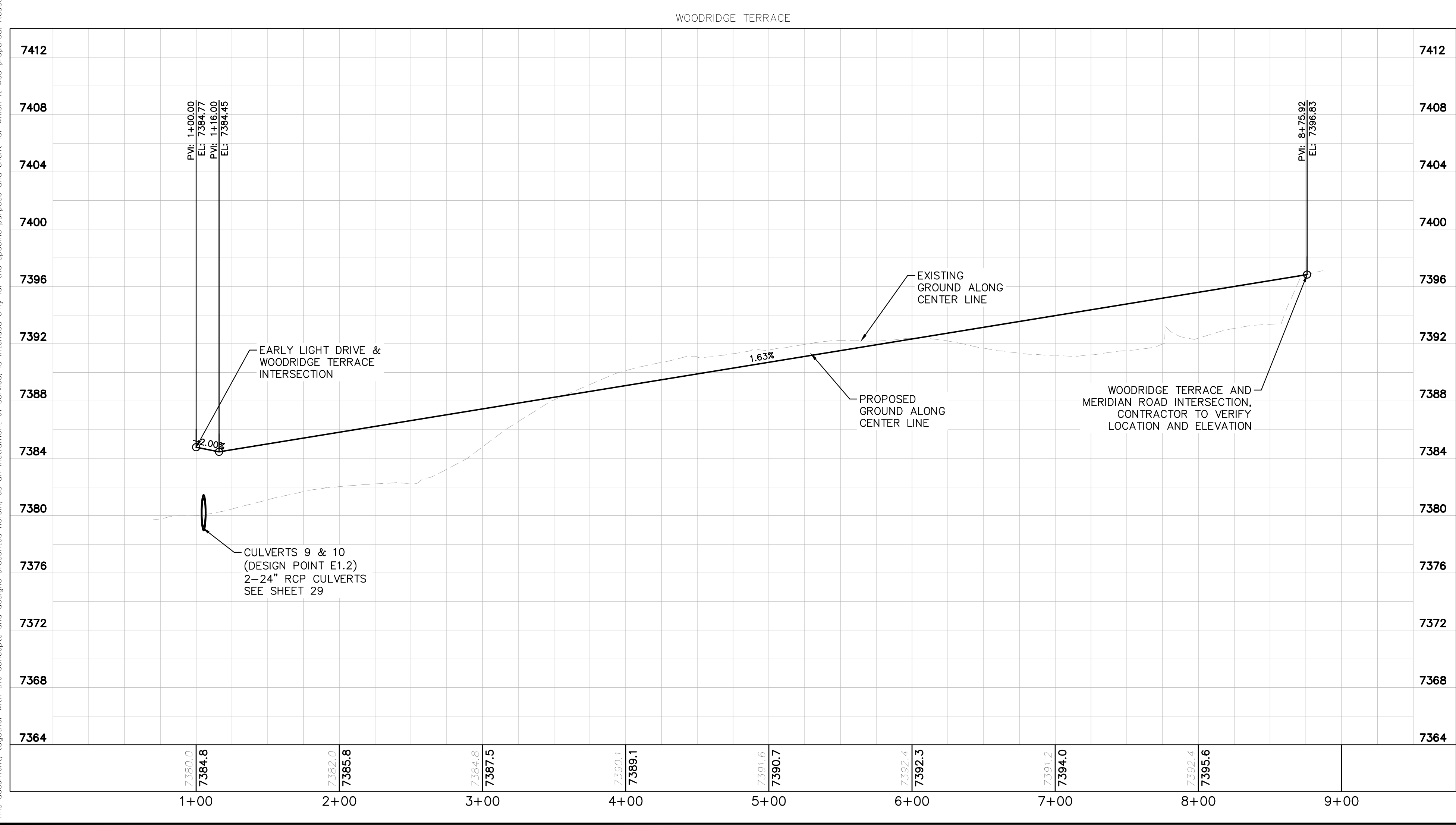
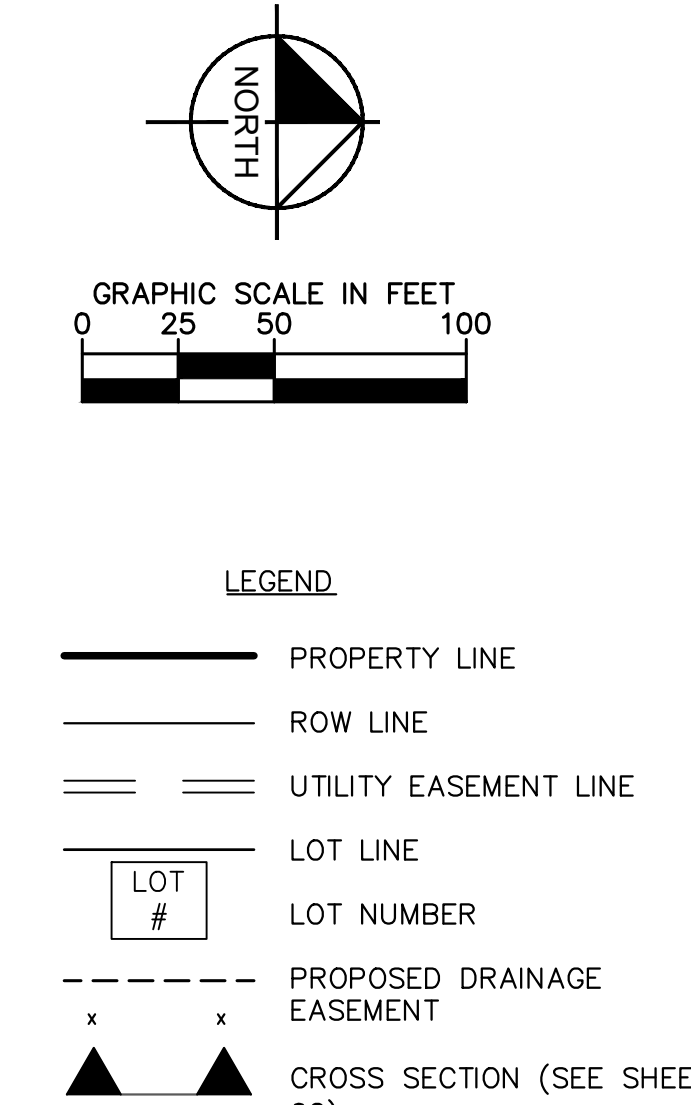
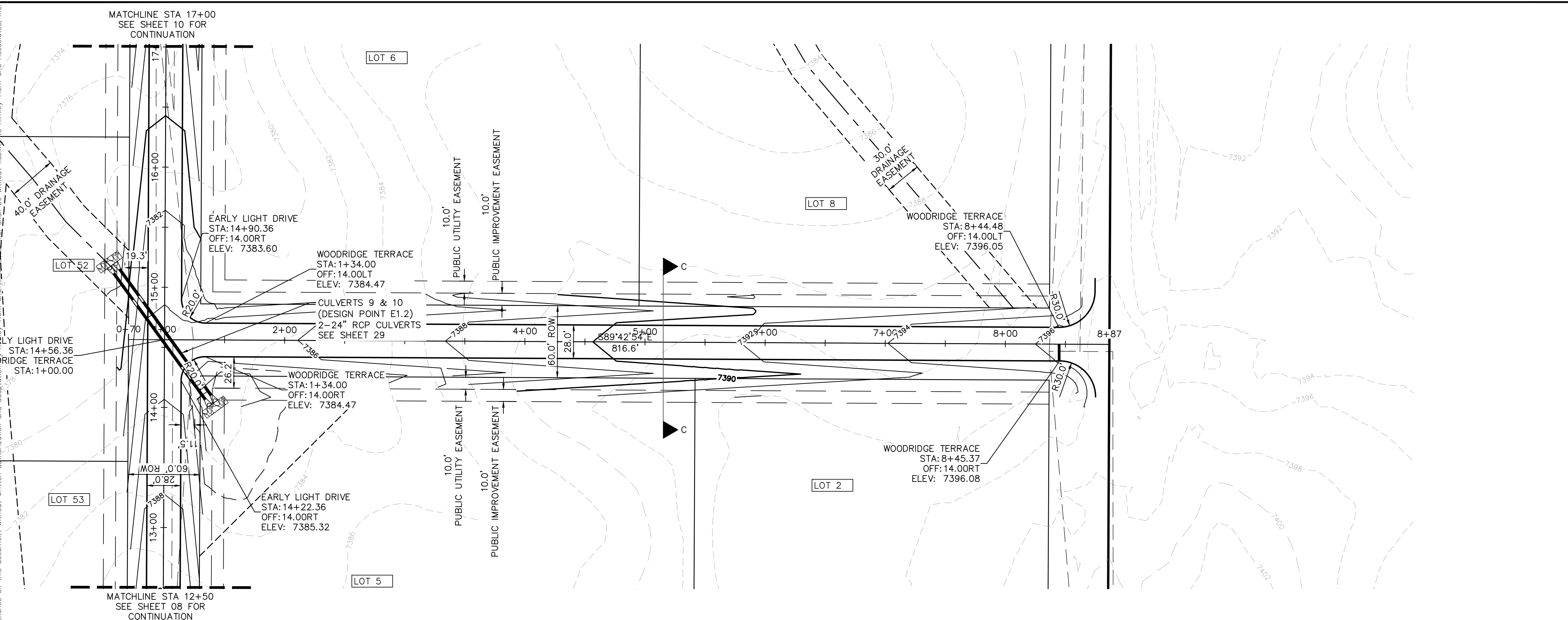


- NOTES**
- SEE SHEET 02 FOR TYPICAL ROADWAY SECTIONS AND ROADSIDE DITCH CONFIGURATIONS AS LABELED IN PLAN VIEW.
 - INSTALL ECB CENTERED IN THE DITCH BOTTOM. 8' WIDE ROLL PROVIDING 4' OF WETTED PERIMETER ON EACH SIDE OF DITCH. USE WESTERN EXCELSIOR COCONUT/STRAW CS-3 OR MINIMUM EQUIVALENT.

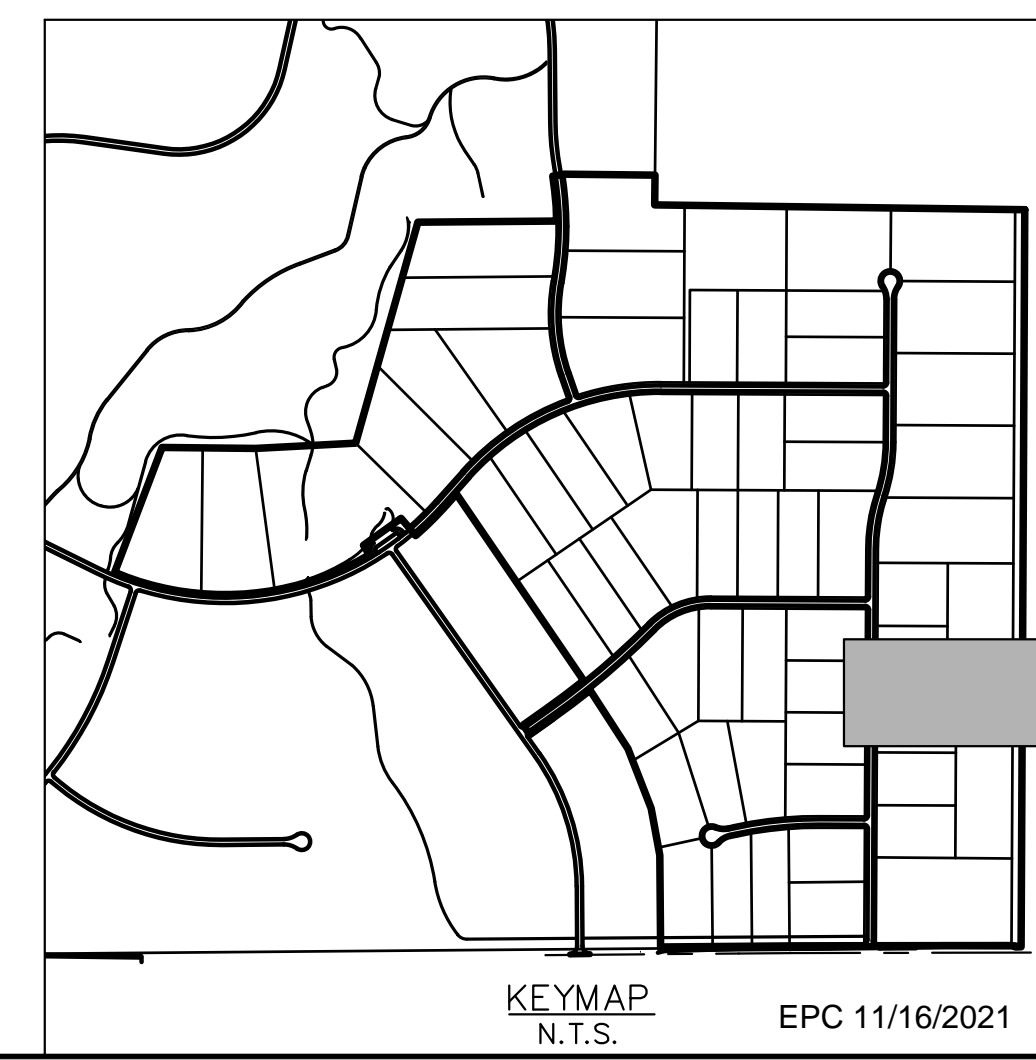



Kimley»Horn	
© 2021 KIMLEY-HORN AND ASSOCIATES, INC. 2 N NEVADA AVE SUITE 300, COLORADO SPRINGS, CO 80903 PHONE: 719-453-0180 WWW.KIMLEY-HORN.COM	
LICENSED PROFESSIONAL KEVIN KOFFORD CO LICENSE NUMBER 57234	COUNTY SUBMITTAL #4 10/29/21 KRC COUNTY SUBMITTAL #3 9/15/21 KRC COUNTY SUBMITTAL #2 8/25/21 KRC
KHA PROJECT 019610600 DATE 08/25/2021 SCALE AS SHOWN DESIGNED BY KHTAM DRAWN BY KHTAM CHECKED BY _____ TJC DATE: _____	
FLAPJACK LN ROADWAY PLAN AND PROFILE	
WINSOME FILING NO. 2 PREPARED FOR WINSOME LLC	
SHEET NUMBER 11	
EL PASO COUNTY CO	

Plotted By: K. Kofford, Kevin, Sheet: WINSOME F2, Layout: P&P: WOODRIDGE, October 29, 2021, 04:06:06pm, K:\DEN_Civil\196106000_Winsome F2\CADD_PlanSheets\0196106000_RD_P&P.dwg
 This document, together with the concepts and designs presented herein, is intended only for the specific purpose and client for which it was prepared. Reuse of and improper reliance on this document without written authorization and adaptation to the specific project shall be without liability to Kimley-Horn and Associates, Inc.

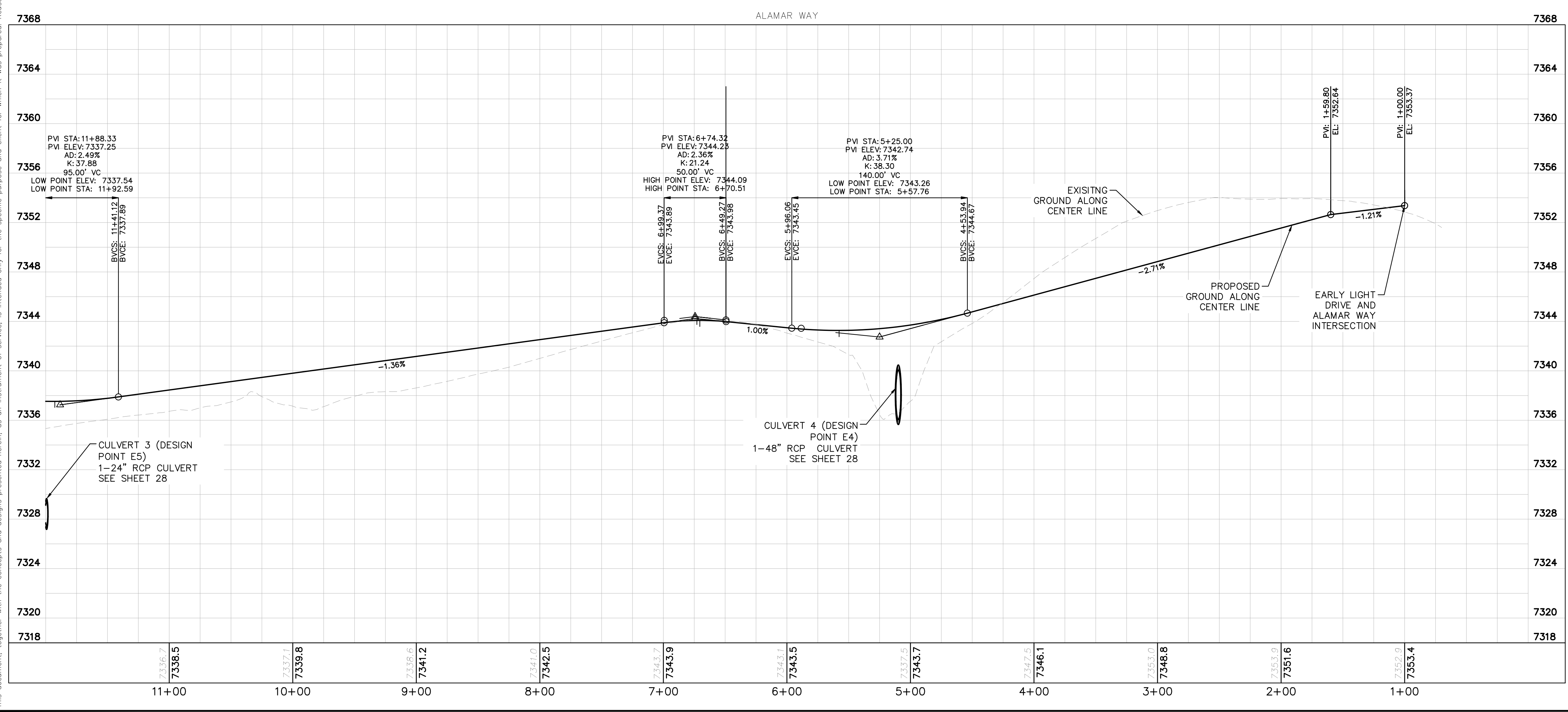
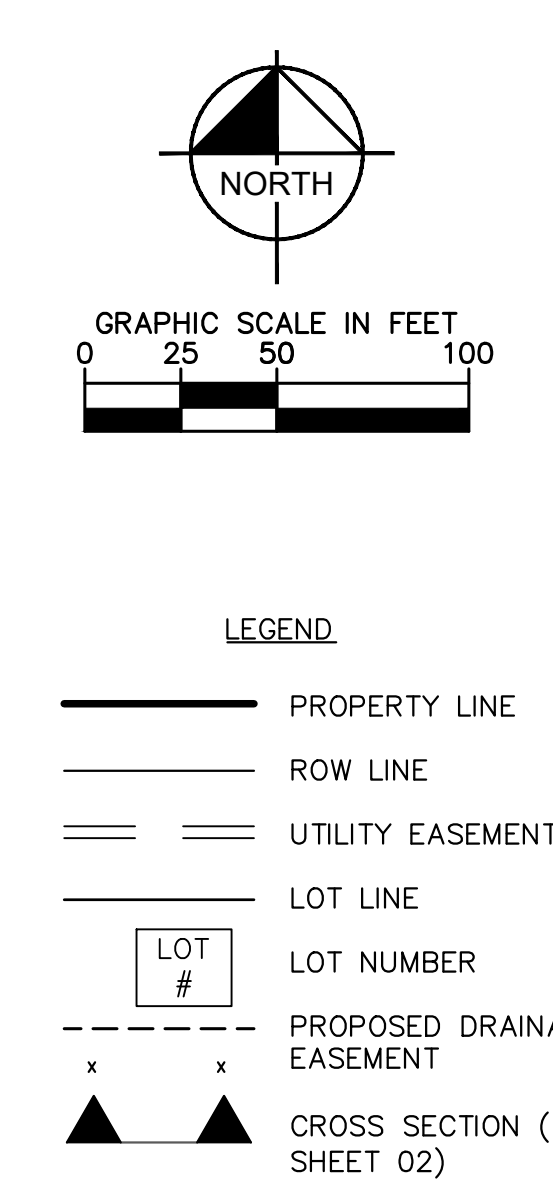
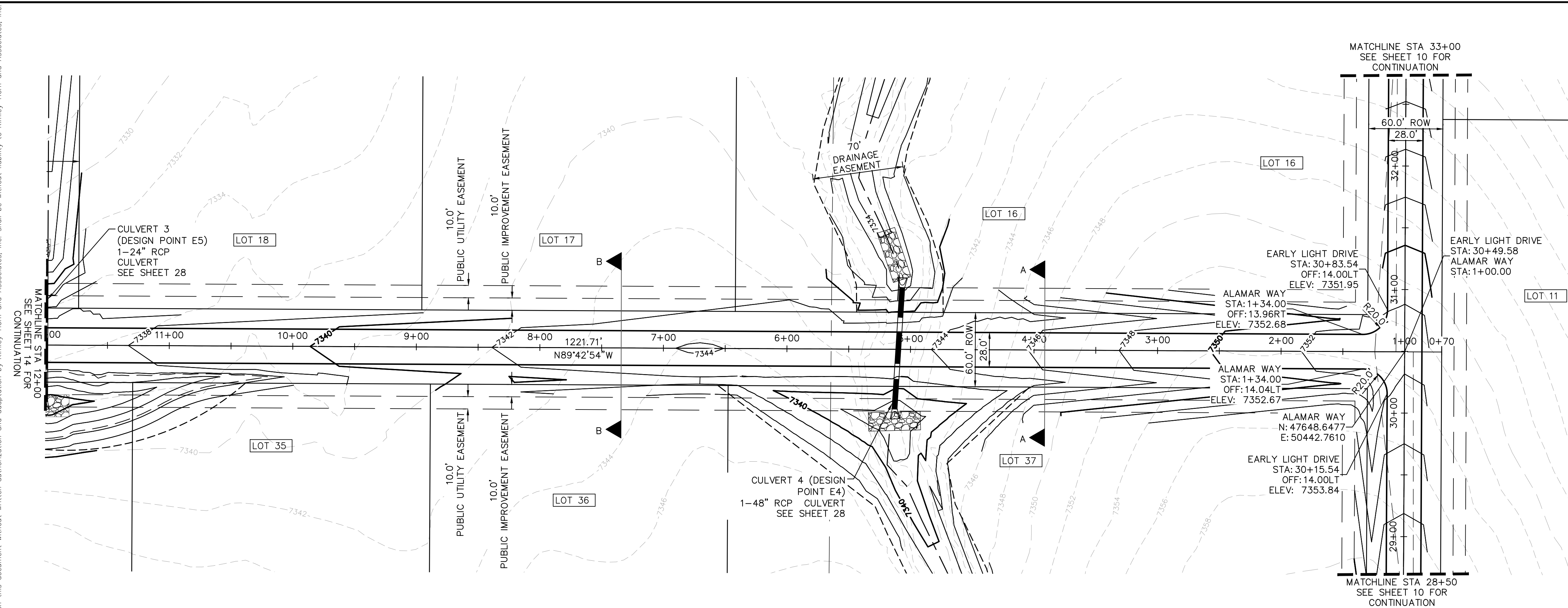


- NOTES**
- SEE SHEET 02 FOR TYPICAL ROADWAY SECTIONS AND ROADSIDE DITCH CONFIGURATIONS AS LABELED IN PLAN VIEW.
 - INSTALL ECB CENTERED IN THE DITCH BOTTOM, 8' WIDE ROLL PROVIDING 4' OF WETTED PERIMETER ON EACH SIDE OF DITCH. USE WESTERN EXCELSIOR COCONUT/STRAW CS-3 OR MINIMUM EQUIVALENT.

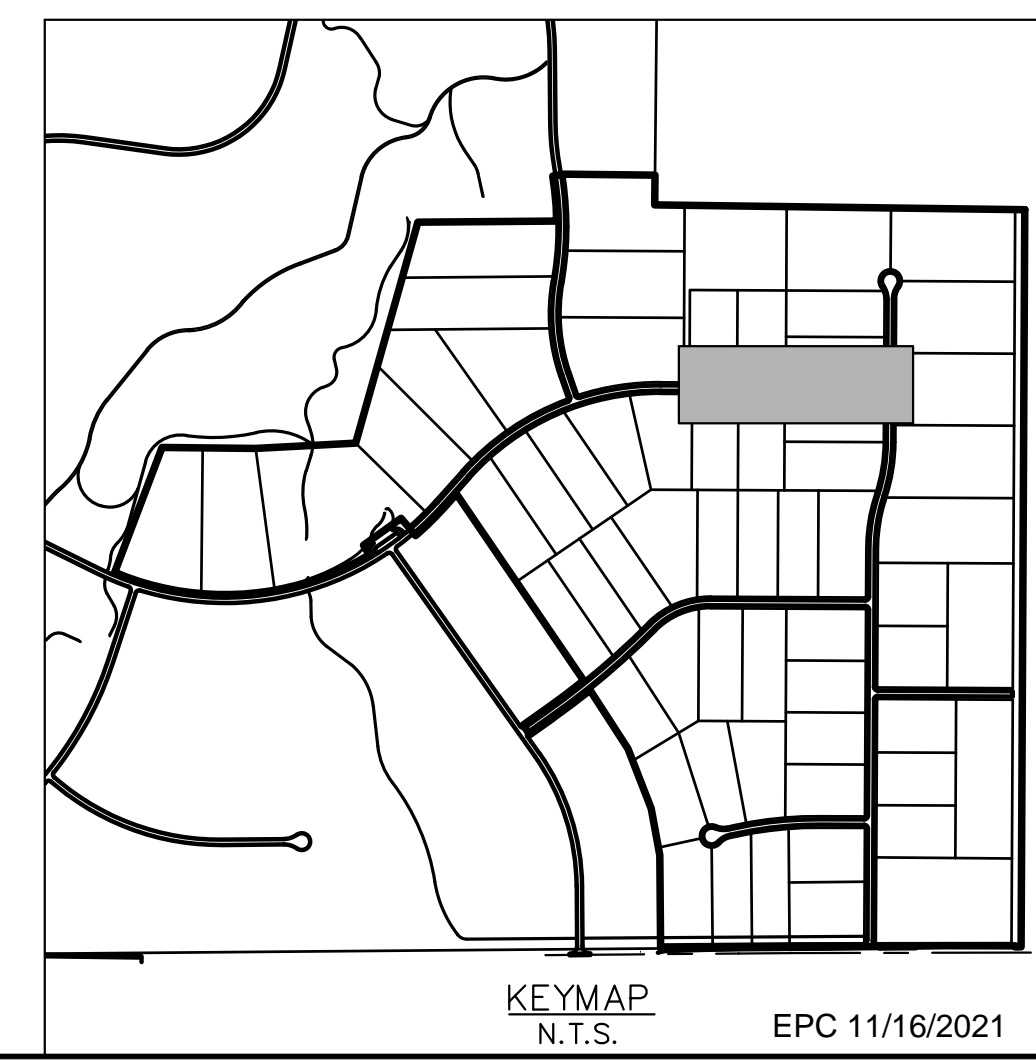

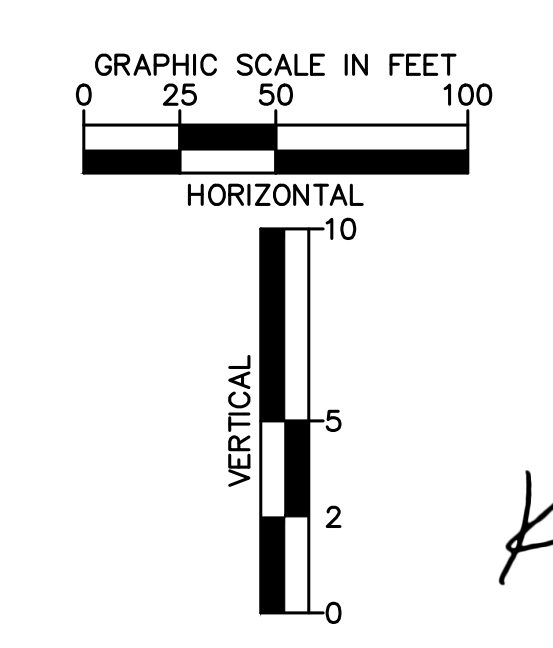


Kimley»Horn		© 2021 KIMLEY-HORN AND ASSOCIATES, INC. 2 N NEVADA AVE SUITE 300, COLORADO SPRINGS, CO 80903 PHONE: 719-453-0180 WWW.KIMLEY-HORN.COM	
LICENSED PROFESSIONAL KEVIN KOFFORD CO LICENSE NUMBER 57234	KHA PROJECT 019610600 DATE 08/25/2021 SCALE AS SHOWN DESIGNED BY KHTAM DRAWN BY KHTAM CHECKED BY TLC DATE:	COUNTY SUBMITTAL #4 10/29/21 KRC COUNTY SUBMITTAL #3 9/15/21 KRC COUNTY SUBMITTAL #2 8/25/21 KRC No. REVISIONS BY DATE	
WOODRIDGE ROADWAY PLAN AND PROFILE			
WINSOME FILING NO. 2 PREPARED FOR WINSOME LLC		EL PASO COUNTY CO	
SHEET NUMBER 12			

Plotted By: Kofford, Kevin. Sheet: WINSOME F2. Layout: P&P-ALAMAR WAY (1). October 29, 2021. 04:07:07pm. K:\DEN_Civil\196106000 - Winsome F2\CADD\PlanSheets\0196106000_RD_P&P (2).dgn
 This document, together with the concepts and designs presented herein, is intended only for the specific purpose and client for which it was prepared. Reuse or improper reliance on this document without written authorization and adaptation by Kimley-Horn and Associates, Inc. shall be without liability to Kimley-Horn and Associates, Inc.



- NOTES**
- SEE SHEET 02 FOR TYPICAL ROADWAY SECTIONS AND ROADSIDE DITCH CONFIGURATIONS AS LABELED IN PLAN VIEW.
 - INSTALL ECB CENTERED IN THE DITCH BOTTOM, 8' WIDE ROLL PROVIDING 4' OF WETTED PERIMETER ON EACH SIDE OF DITCH. USE WESTERN EXCELSIOR COCONUT/STRAW CS-3 OR MINIMUM EQUIVALENT.



No.	REVISIONS	DATE
4	COUNTY SUBMITTAL #4	10/29/21 KRC
3	COUNTY SUBMITTAL #3	9/15/21 KRC
2	COUNTY SUBMITTAL #2	8/25/21 KRC

Kimley»Horn

© 2021 KIMLEY-HORN AND ASSOCIATES, INC.
 2 N NEVADA AVE SUITE 300, COLORADO SPRINGS, CO 80903
 PHONE: 719-453-0180
 WWW.KIMLEY-HORN.COM

LICENSED PROFESSIONAL	KEVIN KOFFORD
KHA PROJECT	019610600
DATE	08/25/2021
SCALE	AS SHOWN
DESIGNED BY	KHTAM
DRAWN BY	KHTAM
CHECKED BY	TLC
TLC DATE	

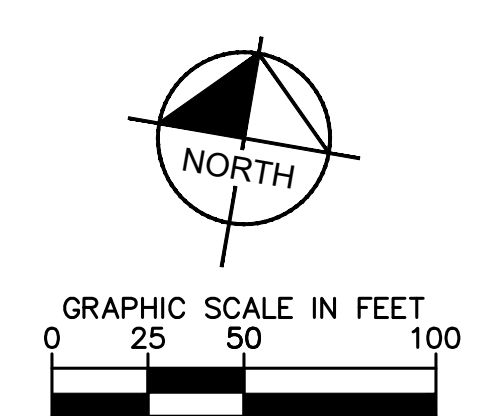
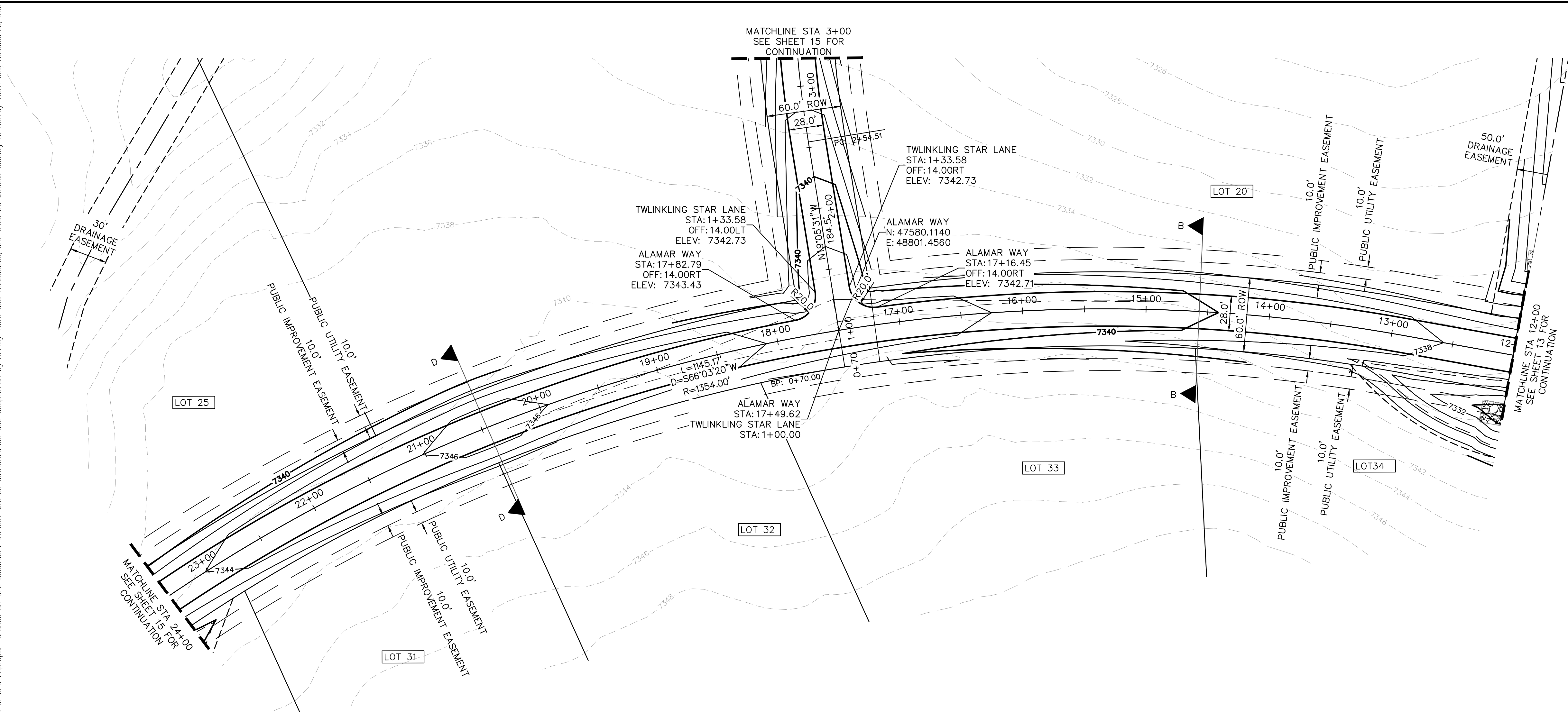
**ALAMAR WAY
ROADWAY PLAN AND
PROFILE**

WINSOME FILING NO. 2
 PREPARED FOR
WINSOME LLC

EL PASO COUNTY CO

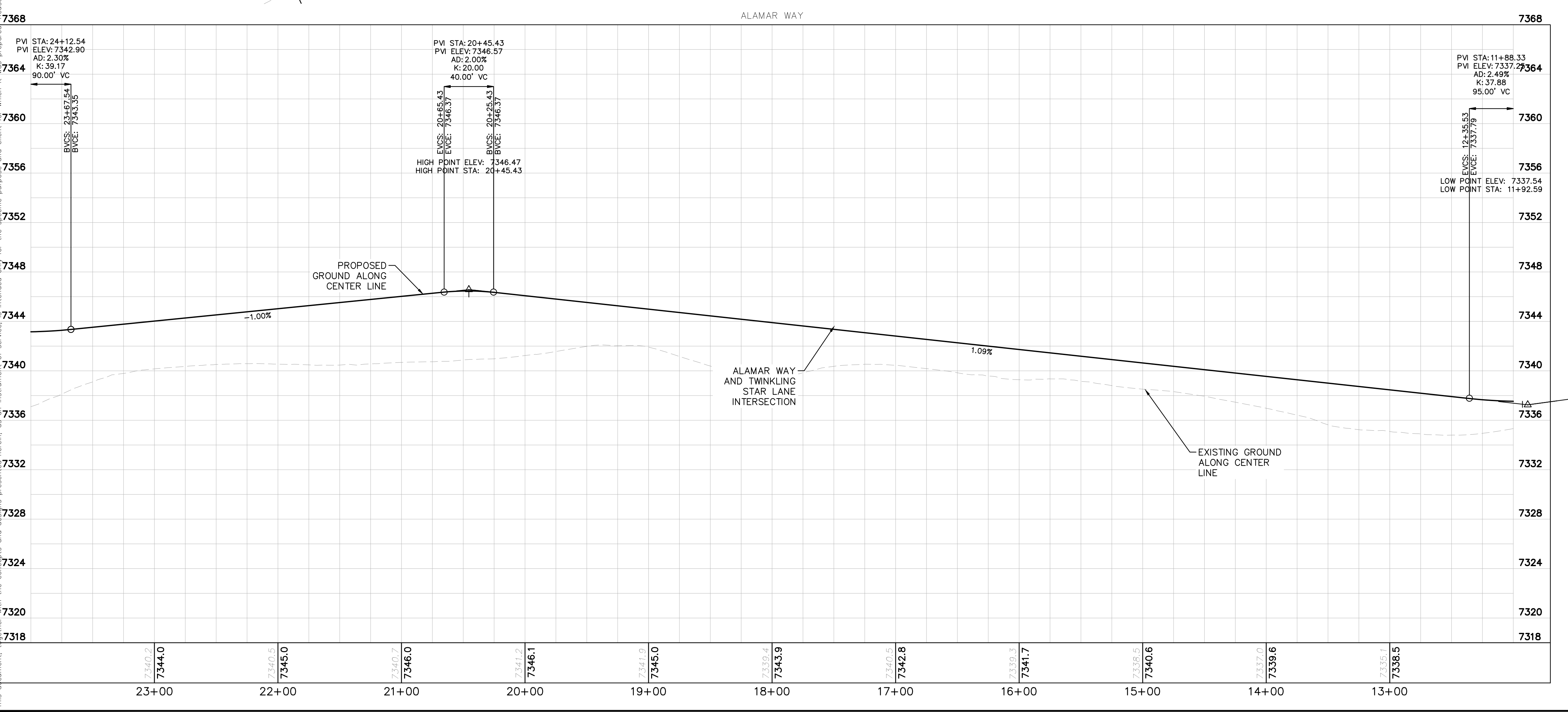

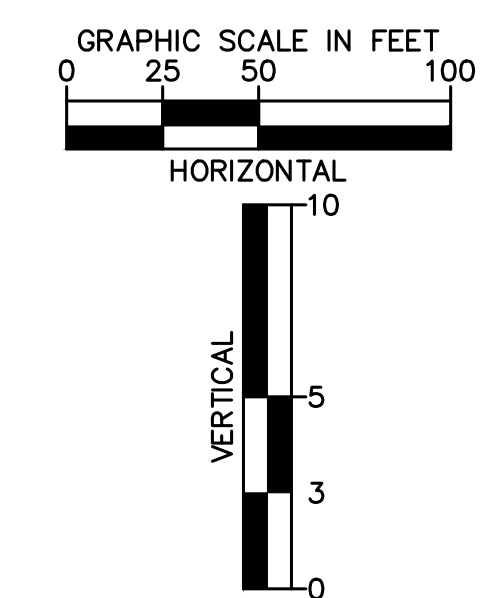
SHEET NUMBER
13

Plotted By: Kofford, Kevin. Sheet: WINSOME F2. Location: P&P: ALAMAR WAY (2). October 29, 2021. 04:07:24pm. K:\BEN_Civil\196106000_Winsome F2\CADD\PlanSheets\0196106000_RD_P&P (2).dwg
 This document, together with the contents and drawings presented herein, as an instrument of service, is intended only for the specific purpose and client for which it was prepared. It is not to be used for any other purpose without the written authorization and approval of Kimley-Horn and Associates, Inc.



- LEGEND**
- PROPERTY LINE
 - ROW LINE
 - UTILITY EASEMENT LINE
 - LOT LINE
 - LOT NUMBER
 - PROPOSED DRAINAGE EASEMENT
 - CROSS SECTION (SEE SHEET 02)

- NOTES**
- SEE SHEET 02 FOR TYPICAL ROADWAY SECTIONS AND ROADSIDE DITCH CONFIGURATIONS AS LABELED IN PLAN VIEW.
 - INSTALL ECB CENTERED IN THE DITCH BOTTOM. 8' WIDE ROLL PROVIDING 4' OF WETTED PERIMETER ON EACH SIDE OF DITCH. USE WESTERN EXCELSIOR COCONUT/STRAW CS-3 OR MINIMUM EQUIVALENT.



No.	REVISIONS	DATE	BY
4	COUNTY SUBMITTAL #4	10/29/21	KRK
3	COUNTY SUBMITTAL #3	9/15/21	KRK
2	COUNTY SUBMITTAL #2	8/25/21	KRK

Kimley»Horn

© 2021 KIMLEY-HORN AND ASSOCIATES, INC.
 2 N NEVADA AVE SUITE 300, COLORADO SPRINGS, CO 80903
 PHONE: 719-453-0180
 WWW.KIMLEY-HORN.COM

LICENSED PROFESSIONAL	KEVIN KOFFORD
KHA PROJECT	019610600
DATE	08/25/2021
SCALE	AS SHOWN
DESIGNED BY	KHTAM
DRAWN BY	KHTAM
CHECKED BY	TLC
TLC DATE	

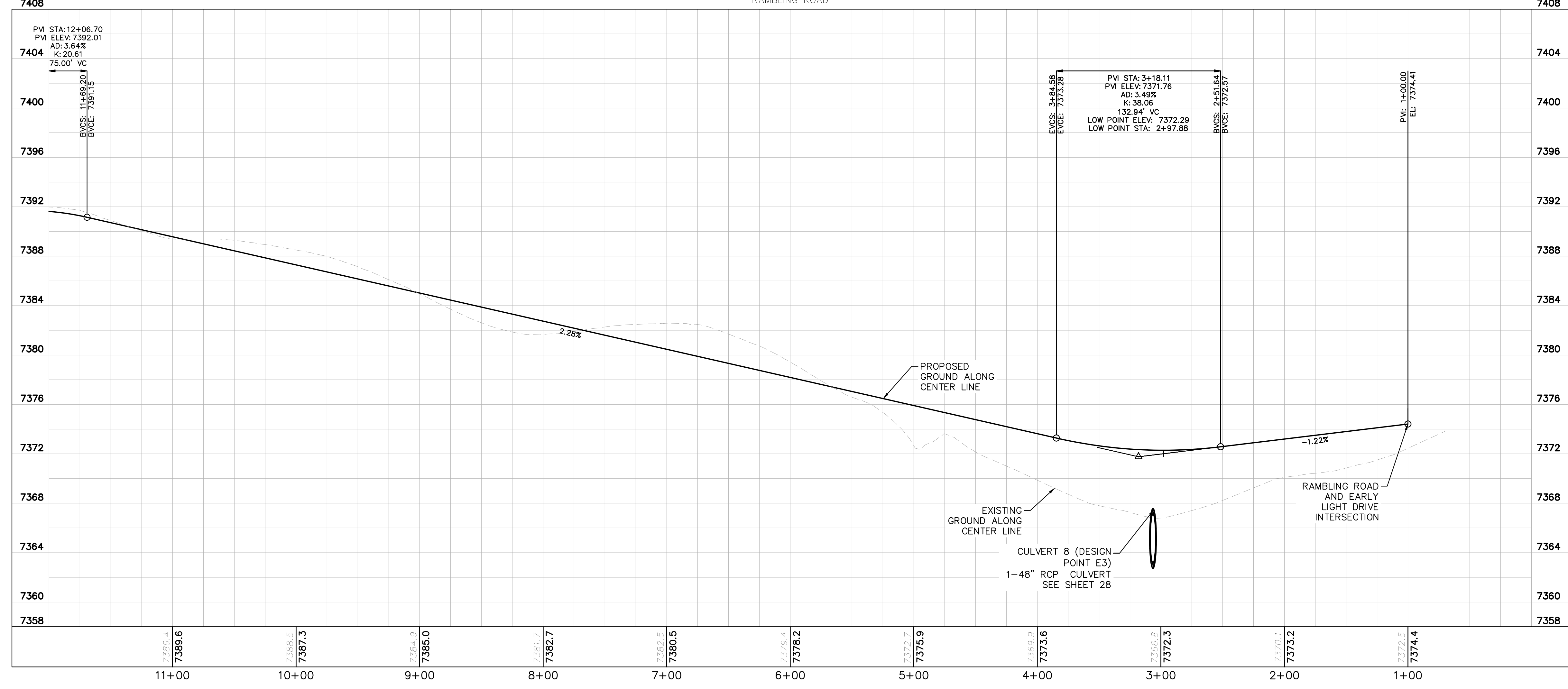
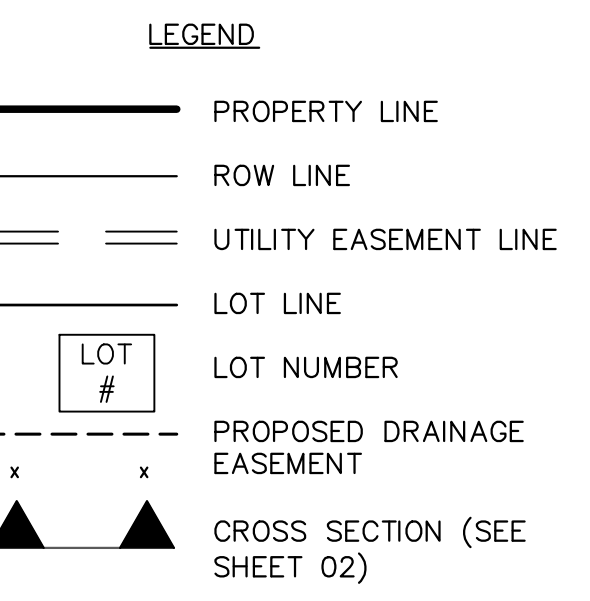
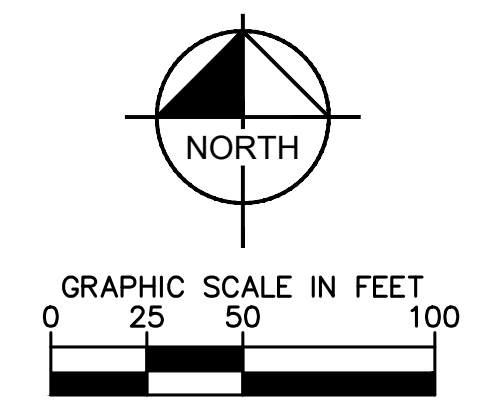
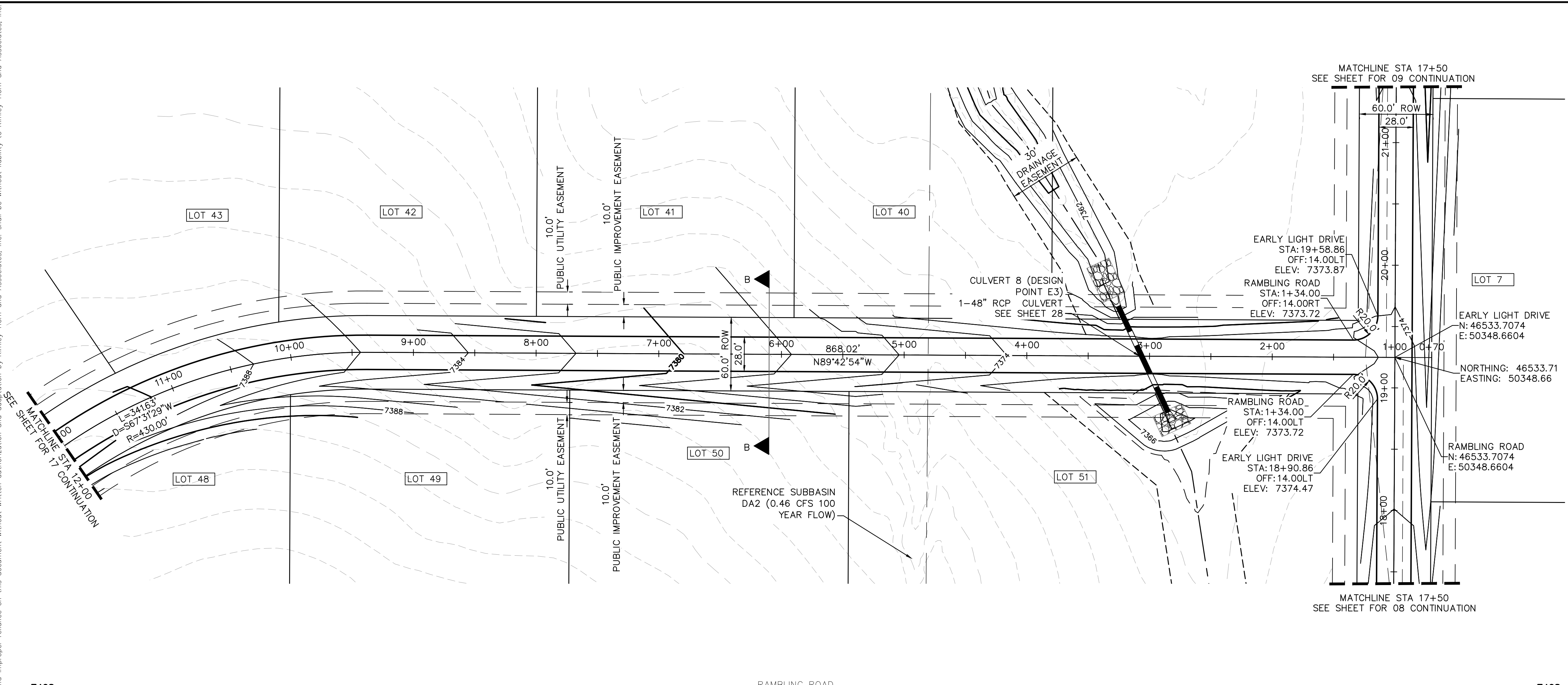
**ALAMAR WAY
ROADWAY PLAN AND
PROFILE**

WINSOME FILING NO. 2
 PREPARED FOR
WINSOME LLC

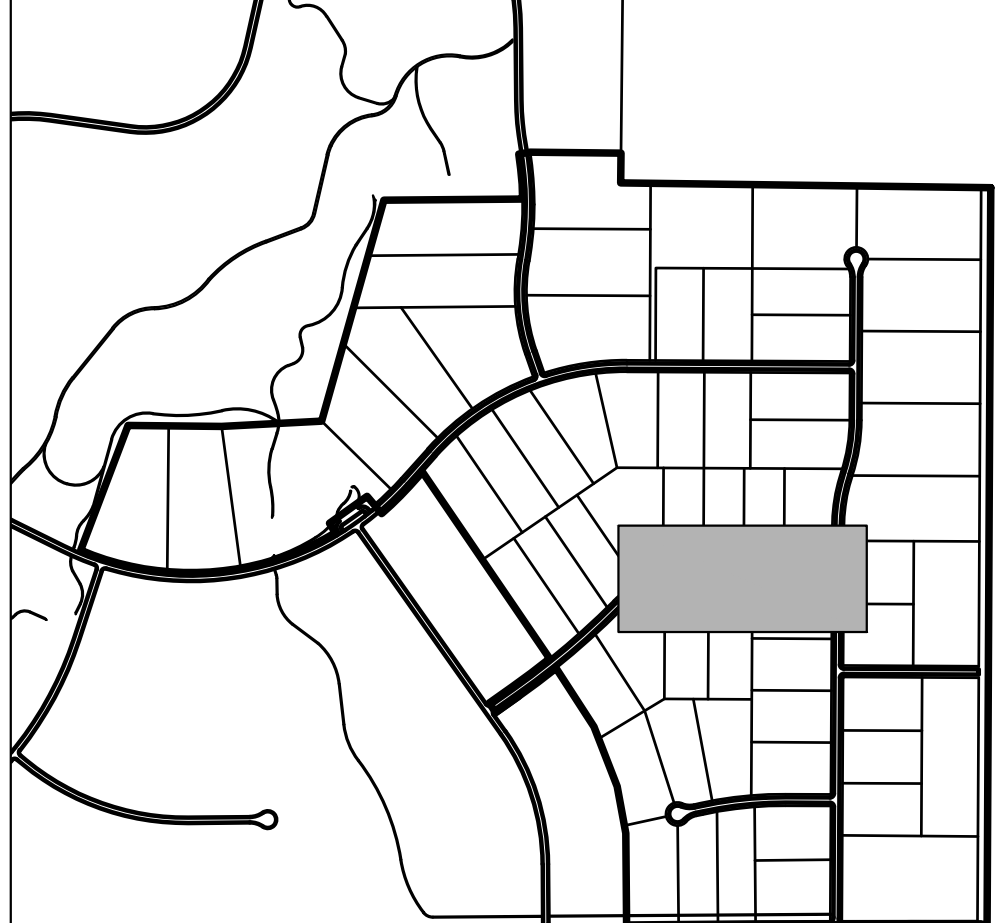

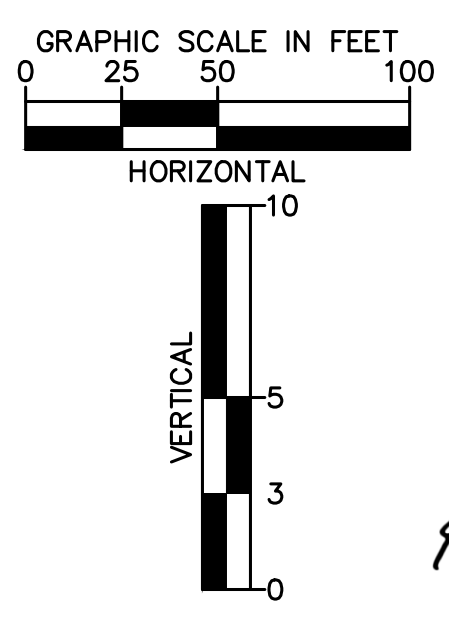
EL PASO COUNTY CO

SHEET NUMBER
14

Plotted By: Kofford, Kevin. Sheet: WINSOME F2. Layout: P&P: RAMBLING RD. (1). October, 29, 2021. 04:07:52pm. K:\BEN_Civil\196106000_Winsome F2\CADD\PlanSheets\0196106000_RD_P&P (2).dwg
 This document, together with the concepts and designs presented herein, is intended only for the specific purpose and client for which it was prepared. Reuse of and improper reliance on this document without written authorization and adaptation by Kimley-Horn and Associates, Inc. shall be without liability to Kimley-Horn and Associates, Inc.



- NOTES**
- SEE SHEET 02 FOR TYPICAL ROADWAY SECTIONS AND ROADSIDE DITCH CONFIGURATIONS AS LABELED IN PLAN VIEW.
 - INSTALL ECB CENTERED IN THE DITCH BOTTOM. 8' WIDE ROLL PROVIDING 4' OF WETTED PERIMETER ON EACH SIDE OF DITCH. USE WESTERN EXCELSIOR COCONUT/STRAW CS-3 OR MINIMUM EQUIVALENT.



No.	REVISIONS	DATE	BY
4	COUNTY SUBMITTAL #4	10/29/21	KRK
3	COUNTY SUBMITTAL #3	9/15/21	KRK
2	COUNTY SUBMITTAL #2	8/25/21	KRK

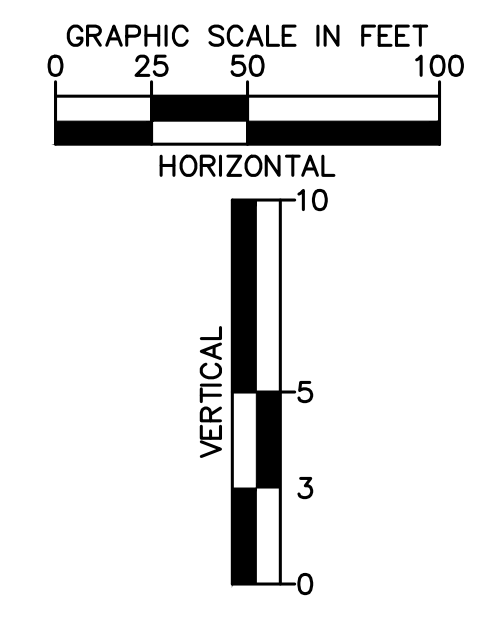
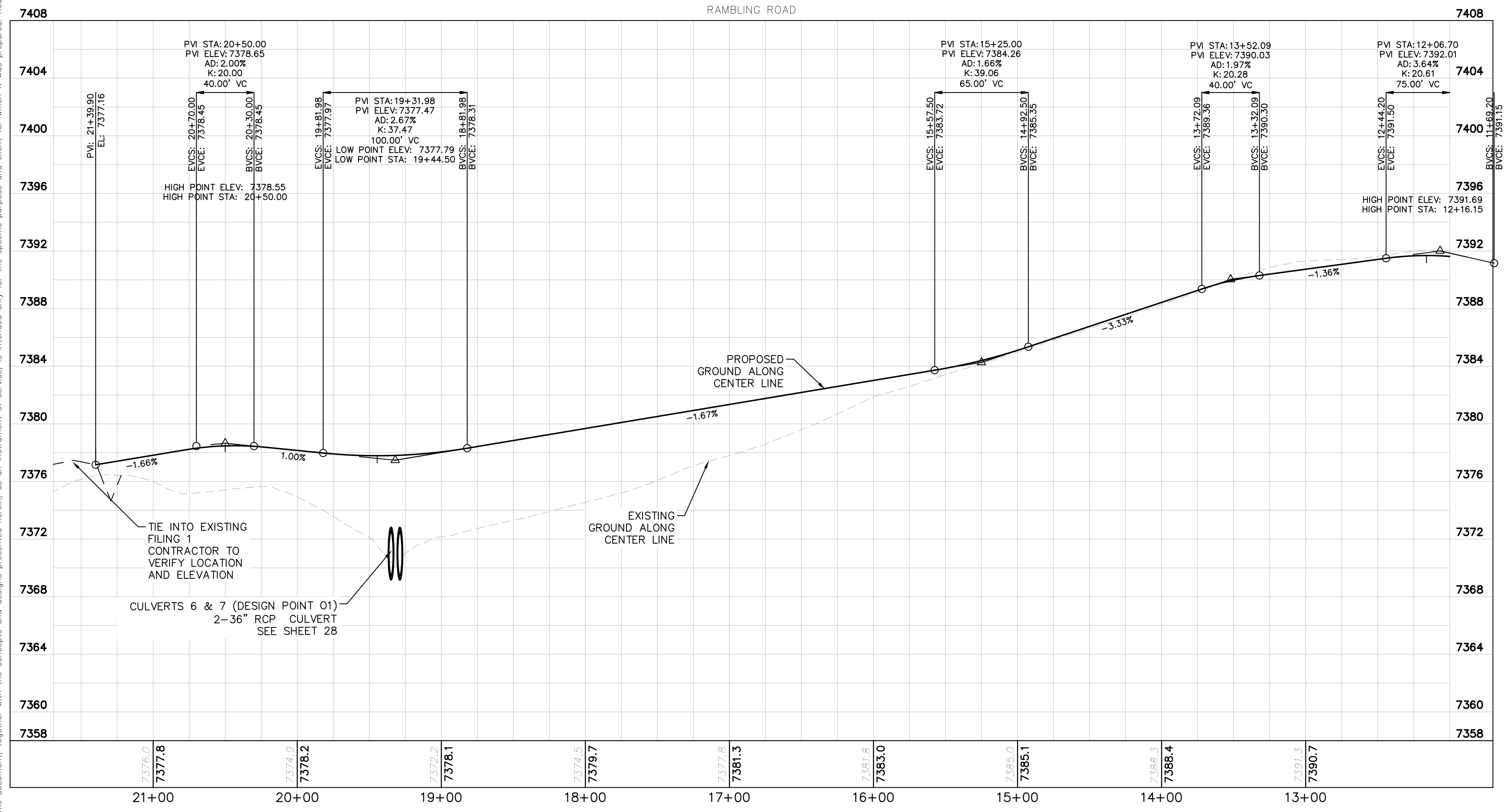
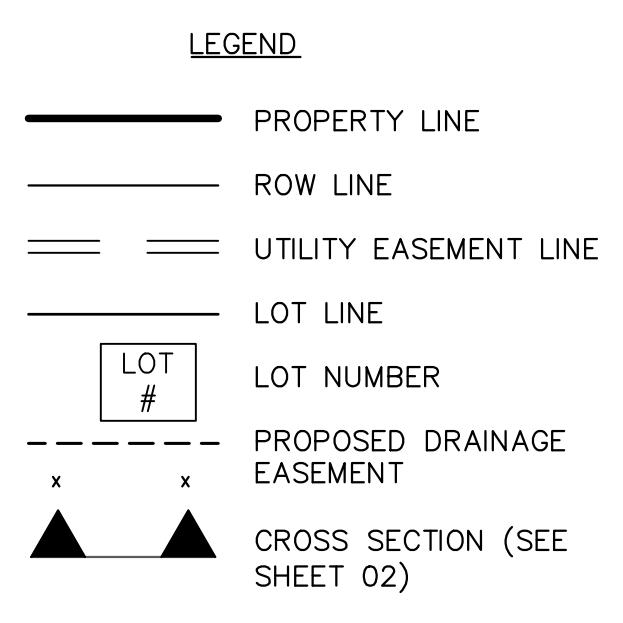
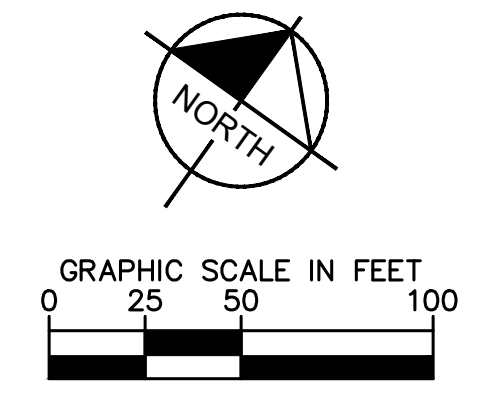
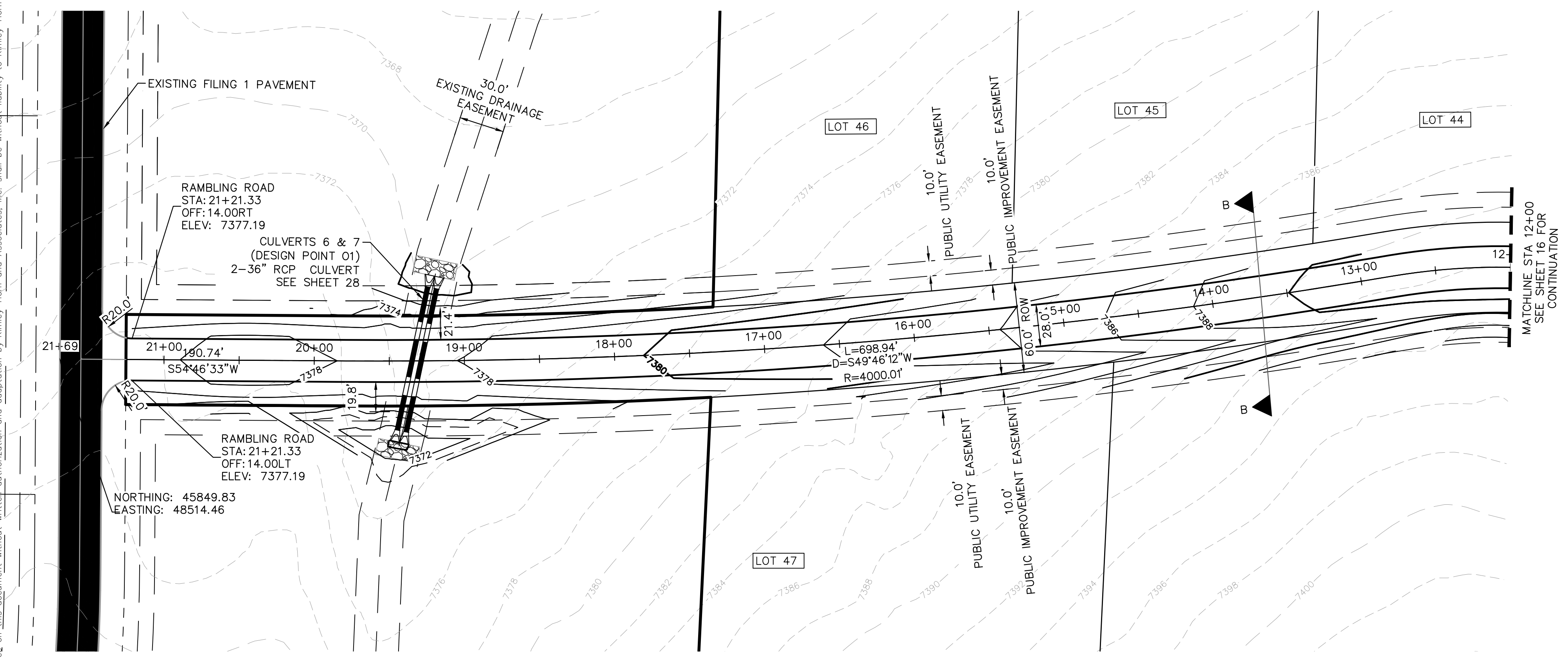
Kimley»Horn
 © 2021 KIMLEY-HORN AND ASSOCIATES, INC.
 2 N NEVADA AVE SUITE 300, COLORADO SPRINGS, CO 80903
 PHONE: 719-453-0180
 WWW.KIMLEY-HORN.COM

LICENSED PROFESSIONAL	KEVIN KOFFORD
KHA PROJECT	019610600
DATE	08/25/2021
SCALE	AS SHOWN
DESIGNED BY	KHTAM
DRAWN BY	KHTAM
CHECKED BY	TLC
TLC DATE	

**RAMBLING RD
 ROADWAY PLAN AND
 PROFILE**

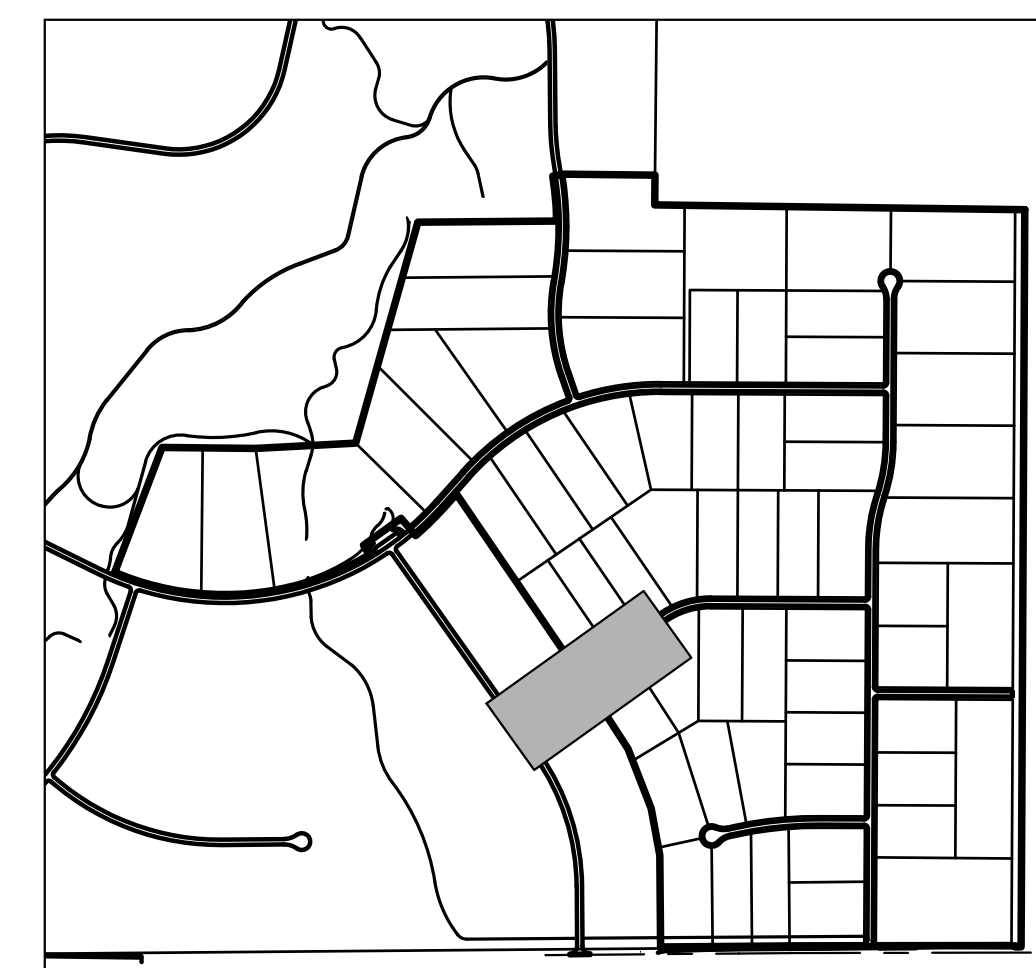
WINSOME FILING NO. 2
 PREPARED FOR
WINSOME LLC
 EL PASO COUNTY CO

Plotted By: Kofford, Kevin. Sheet: WINSOME.F2. Layout: P&P - RAMBLING RD. (2). October 29, 2021. 04:08:09pm. K:\DEN_CVA\196106000_Winsome.F2\CADD\PlanSheets\0196106000_RD_P&P (2).dwg
 This document, together with the concepts and designs presented herein, is intended only for the specific purpose and client for which it was prepared. Reuse of and improper reliance on this document without written authorization and approval by Kimley-Horn and Associates, Inc. shall be without liability to Kimley-Horn and Associates, Inc.



NOTES

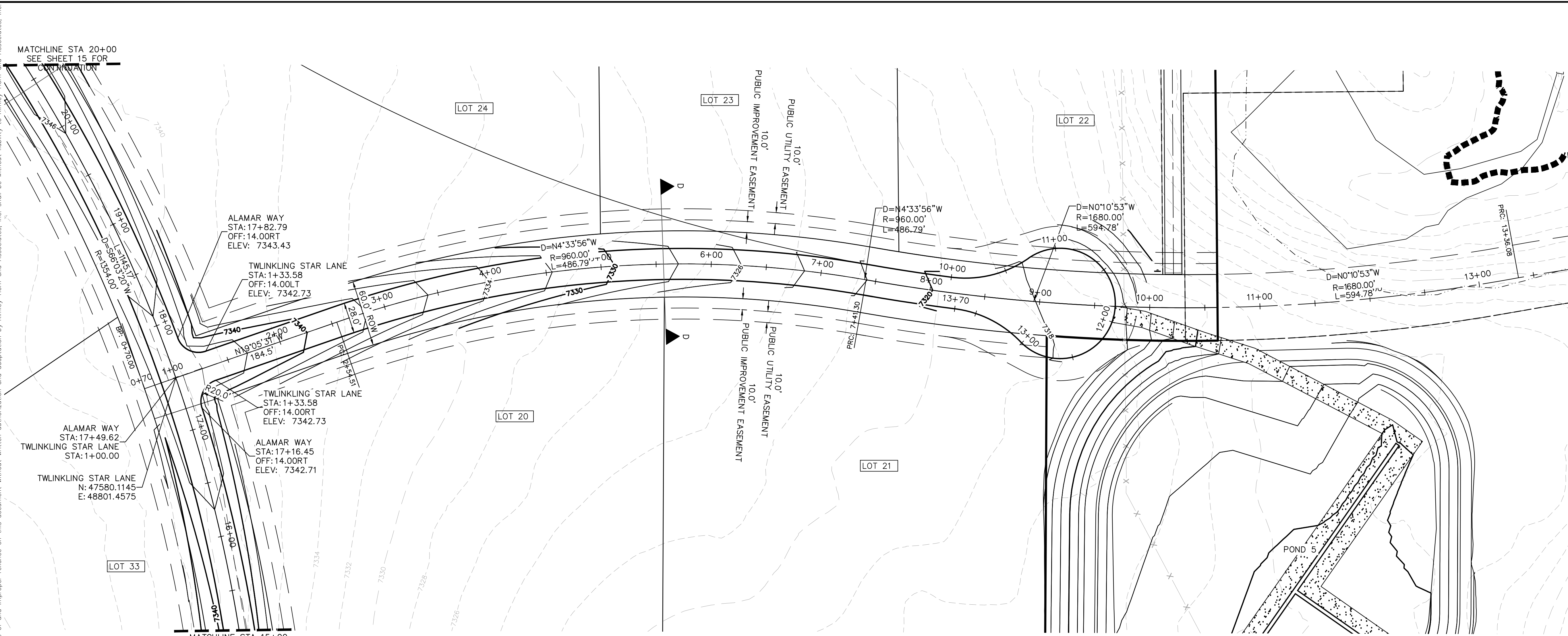
1. SEE SHEET 02 FOR TYPICAL ROADWAY SECTIONS, AND ROADSIDE DITCH CONFIGURATIONS AS LABELED IN PLAN VIEW.
2. INSTALL ECB CENTERED IN THE DITCH BOTTOM, 8' WIDE ROLL PROVIDING 4' OF WETTED PERIMETER ON EACH SIDE OF DITCH. USE WESTERN EXCELSIOR COCONUT/STRAW CS-3 OR MINIMUM EQUIVALENT.
3. CLEAR ZONE DISTANCE FOR LOCAL ROADS WITH A POSTED SPEED OF 30 MPH IS 7'. ALL HEADWALLS ARE TO BE OUTSIDE THE CLEAR ZONE.



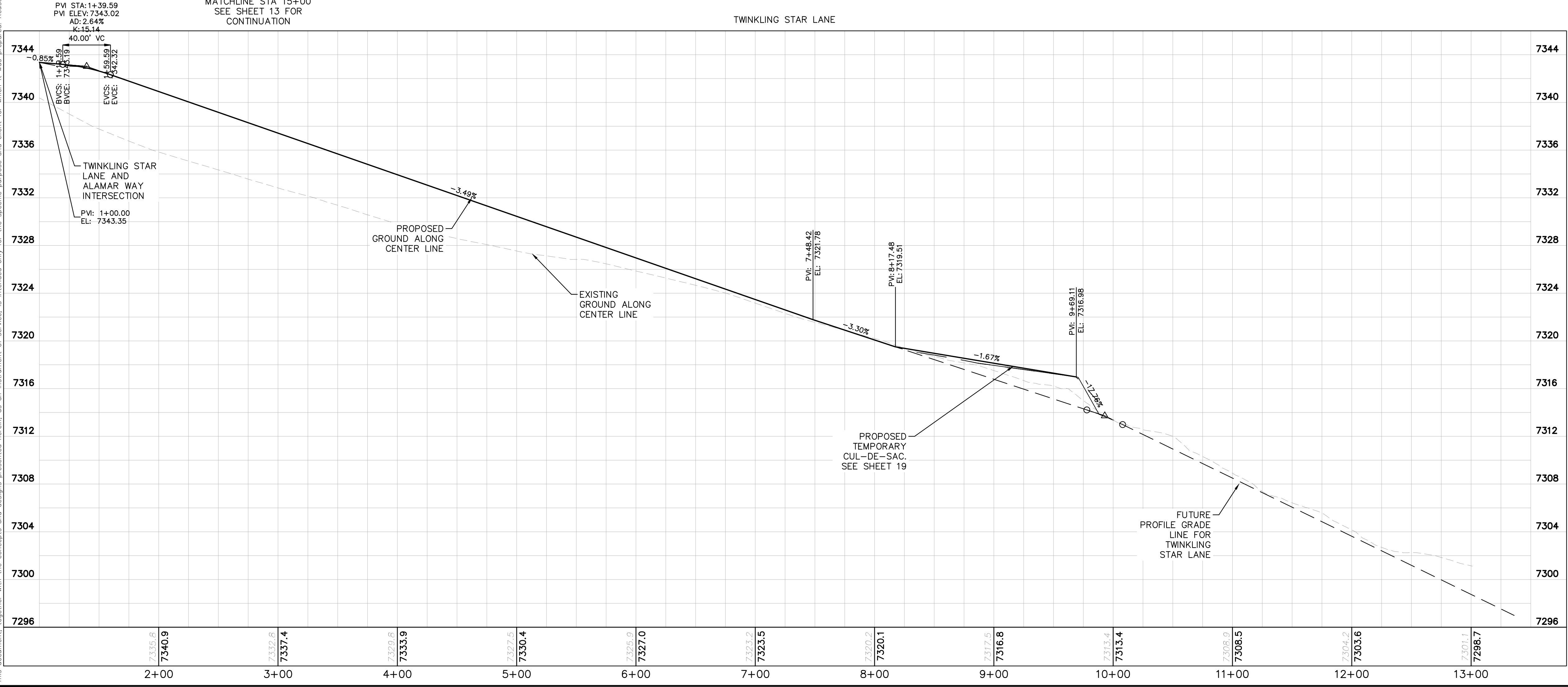
KEYMAP N.T.S. EPC 11/16/2021

Kimley»Horn	
© 2021 KIMLEY-HORN AND ASSOCIATES, INC. 2 N NEVADA AVE SUITE 300, COLORADO SPRINGS, CO 80903 PHONE: 719-453-0180 WWW.KIMLEY-HORN.COM	
LICENSED PROFESSIONAL KEVIN KOFFORD CO LICENSE NUMBER 57234	KHA PROJECT 019610600 DATE 08/25/2021 SCALE AS SHOWN DESIGNED BY KHTAM DRAWN BY KHTAM CHECKED BY TLC DATE:
RAMBLING RD ROADWAY PLAN AND PROFILE	
WINSOME FILING NO. 2 PREPARED FOR WINSOME LLC	
EL PASO COUNTY CO	
SHEET NUMBER 17	
COUNTY SUBMITTAL #4 10/29/21 KRC	COUNTY SUBMITTAL #3 9/15/21 KRC
COUNTY SUBMITTAL #2 8/25/21 KRC	REVISIONS No. DATE BY

Plotted By: Kofford, Kevin Sheet: WINSOME F2 Layout: P&P TINKLING STAR LN October 29, 2021 04:08:23pm K:\DEN_Civil\196106000_Winsome F2\CADD\PlanSheets\0196106000_RD_P&P (2).dwg
 This document, together with the concepts and designs presented herein, is intended only for the specific purpose and client for which it was prepared. Reuse or improper reliance on this document without written authorization and adaptation by Kimley-Horn and Associates, Inc. shall be without liability to Kimley-Horn and Associates, Inc.



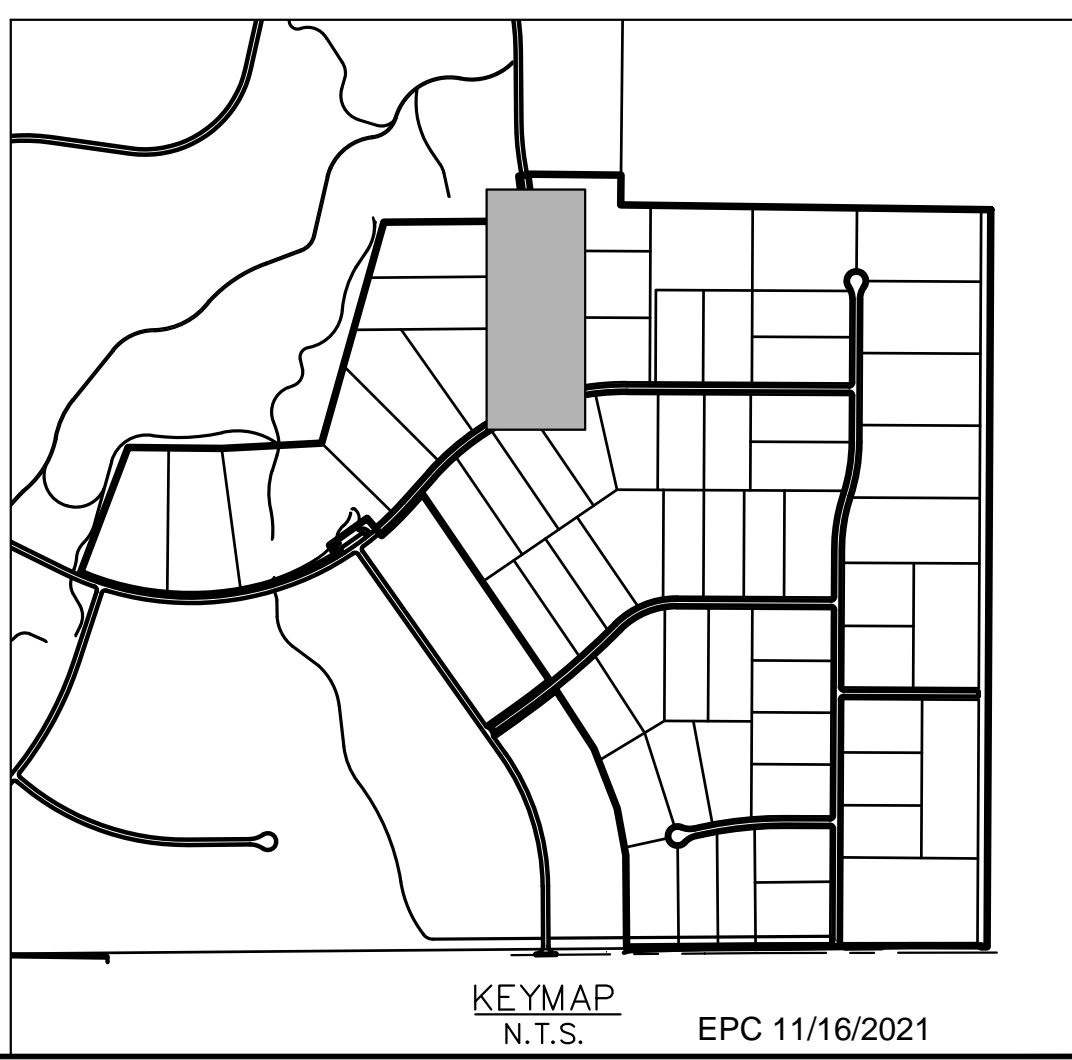
GRAPHIC SCALE IN FEET
 0 25 50 100
 NORTH
LEGEND
 ——— PROPERTY LINE
 ——— ROW LINE
 ——— UTILITY EASEMENT LINE
 ——— LOT LINE
 # LOT NUMBER
 - - - - - PROPOSED DRAINAGE EASEMENT
 ▲ CROSS SECTION (SEE SHEET 02)



NOTES
 1. SEE SHEET 02 FOR TYPICAL ROADWAY SECTIONS AND ROADSIDE DITCH CONFIGURATIONS AS LABELED IN PLAN VIEW.
 2. INSTALL ECB CENTERED IN THE DITCH BOTTOM. 8' WIDE ROLL PROVIDING 4' OF WETTED PERIMETER ON EACH SIDE OF DITCH. USE WESTERN EXCELSIOR COCONUT/STRAW CS-3 OR MINIMUM EQUIVALENT.

GRAPHIC SCALE IN FEET
 HORIZONTAL: 0 25 50 100
 VERTICAL: 0 5 10

COLORADO LICENSED PROFESSIONAL ENGINEER
 KEVIN KOFFORD
 57234
 11/16/2021



Kimley-Horn
 © 2021 KIMLEY-HORN AND ASSOCIATES, INC.
 2 N NEVADA AVE SUITE 300, COLORADO SPRINGS, CO 80903
 PHONE: 719-453-0180
 WWW.KIMLEY-HORN.COM

LICENSED PROFESSIONAL: KEVIN KOFFORD
 CO LICENSE NUMBER: 57234
 CHECKED BY: KHTAM
 DATE: 08/25/2021

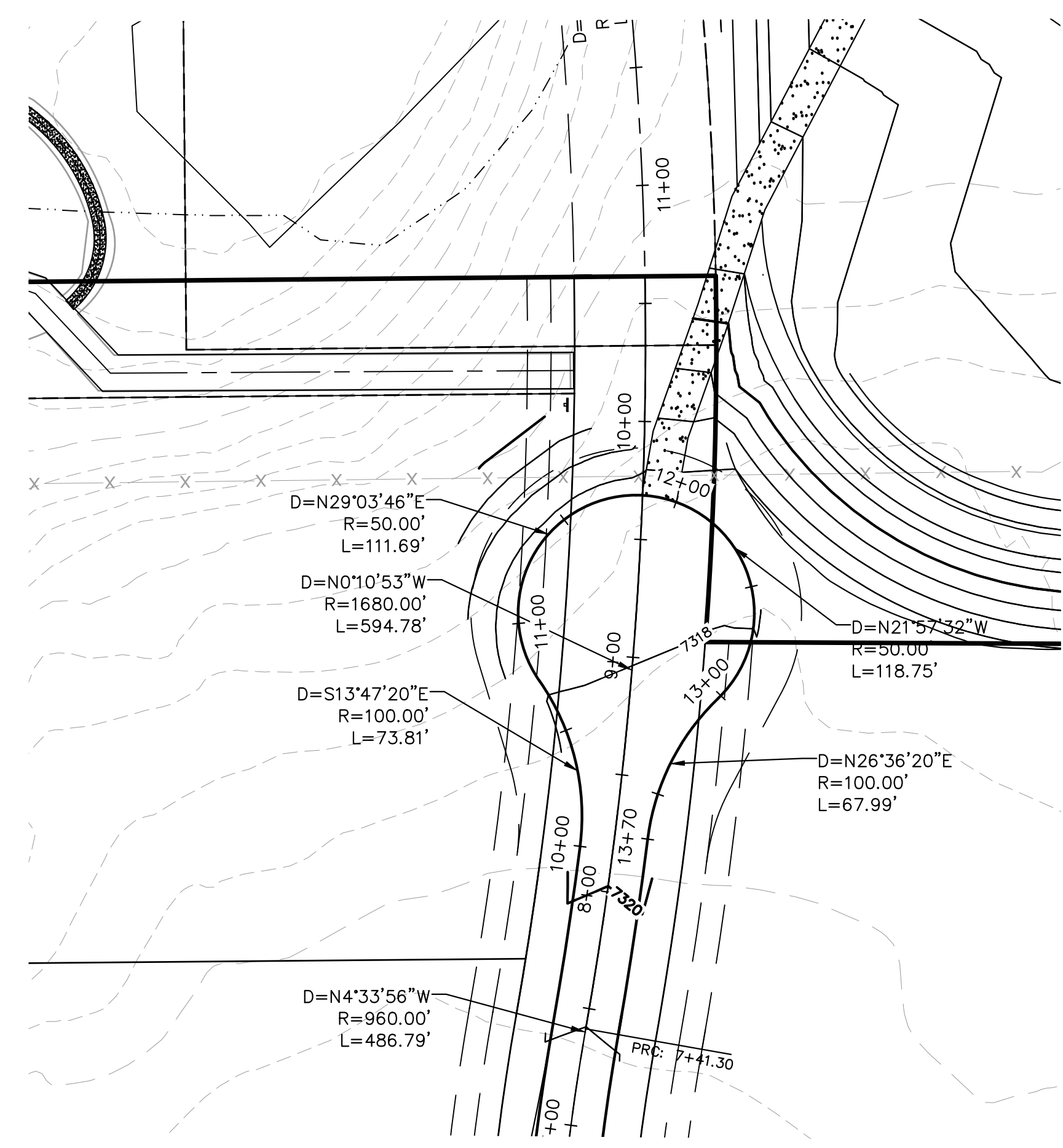

TINKLING STAR LN ROADWAY PLAN AND PROFILE

WINSOME FILING NO. 2
 PREPARED FOR WINSOME LLC
 EL PASO COUNTY CO

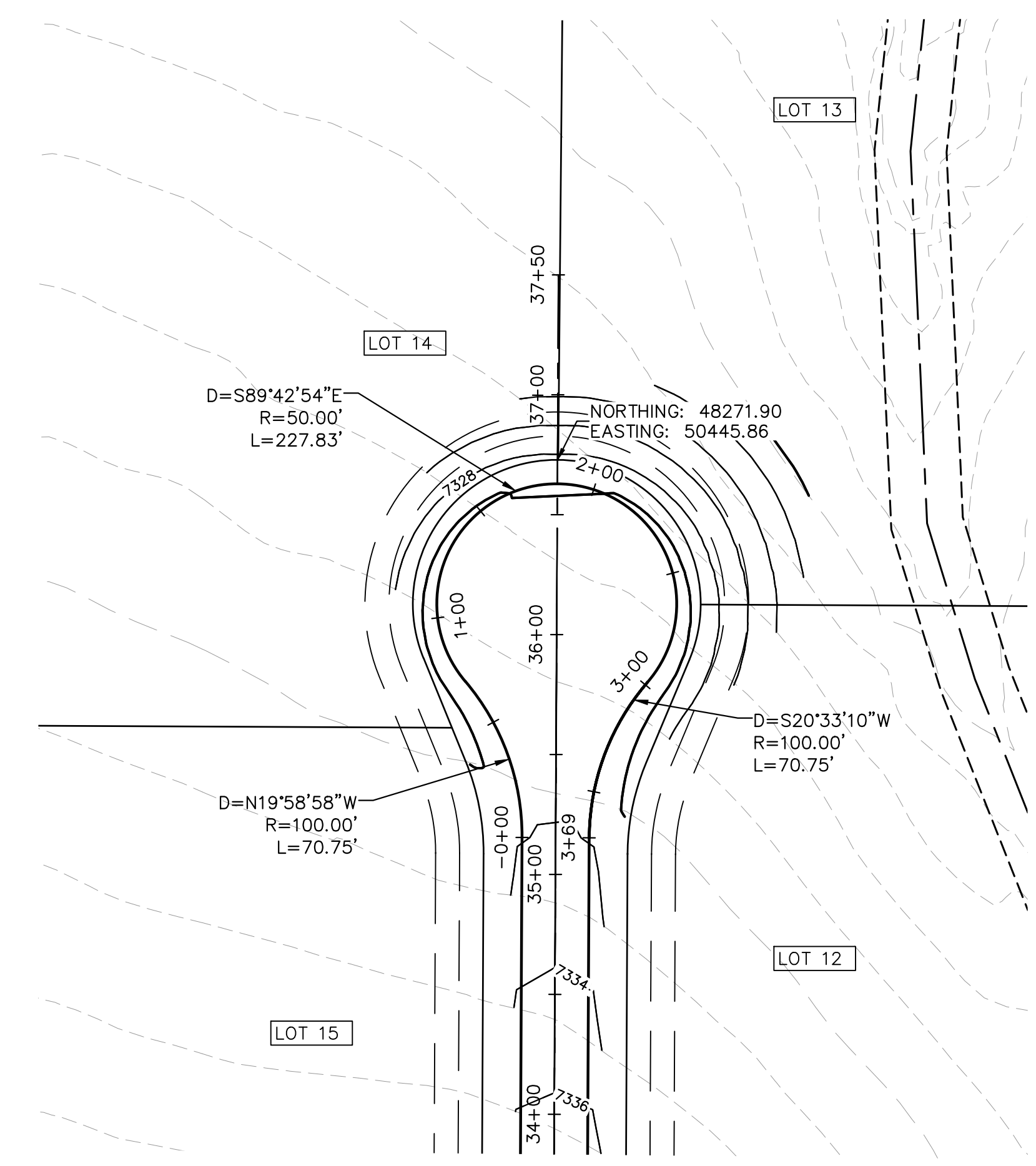
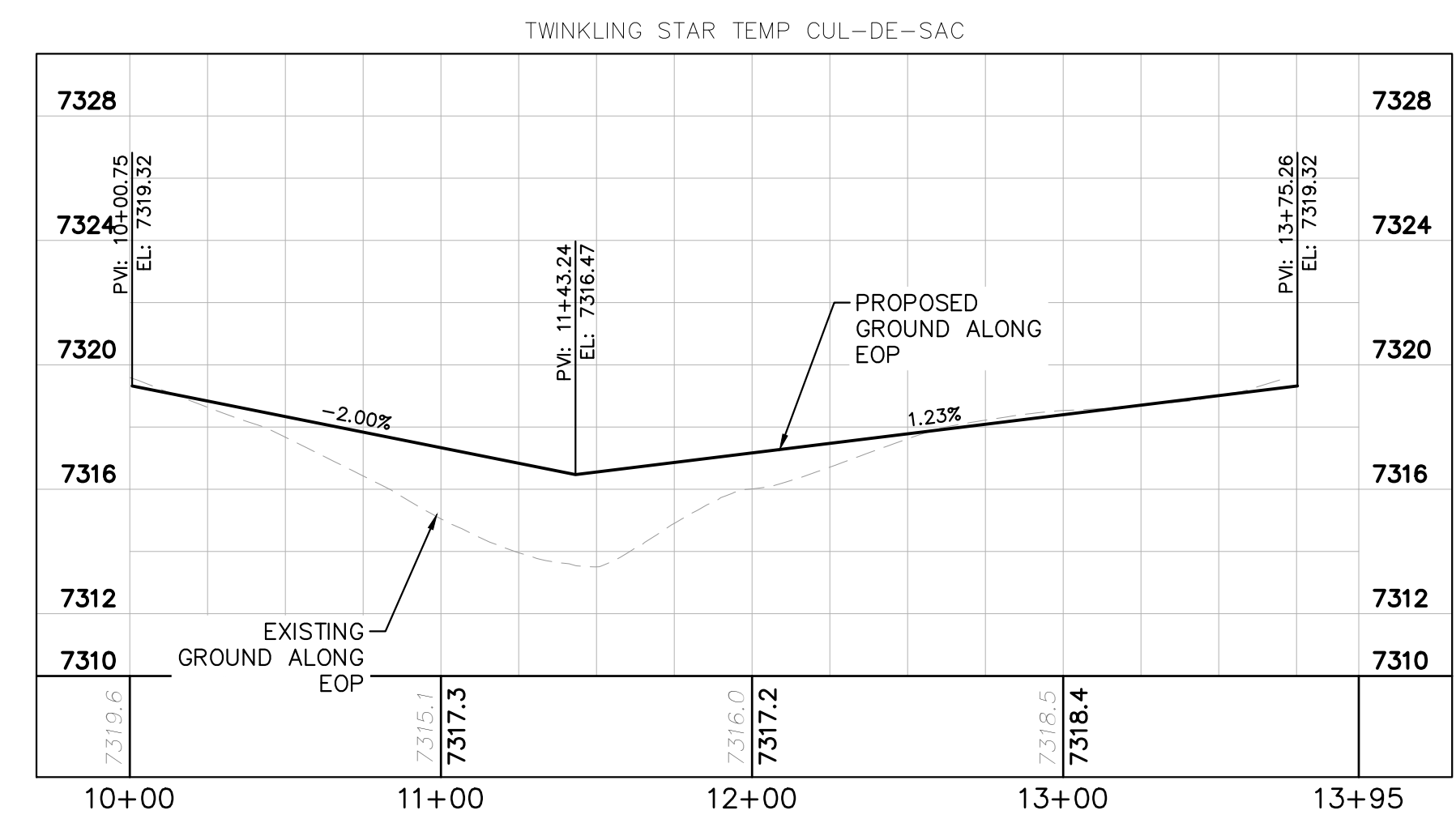
NO.	REVISIONS	DATE
4	COUNTY SUBMITTAL #4	10/29/21 KRC
3	COUNTY SUBMITTAL #3	9/15/21 KRC
2	COUNTY SUBMITTAL #2	8/25/21 KRC

SHEET NUMBER: 18

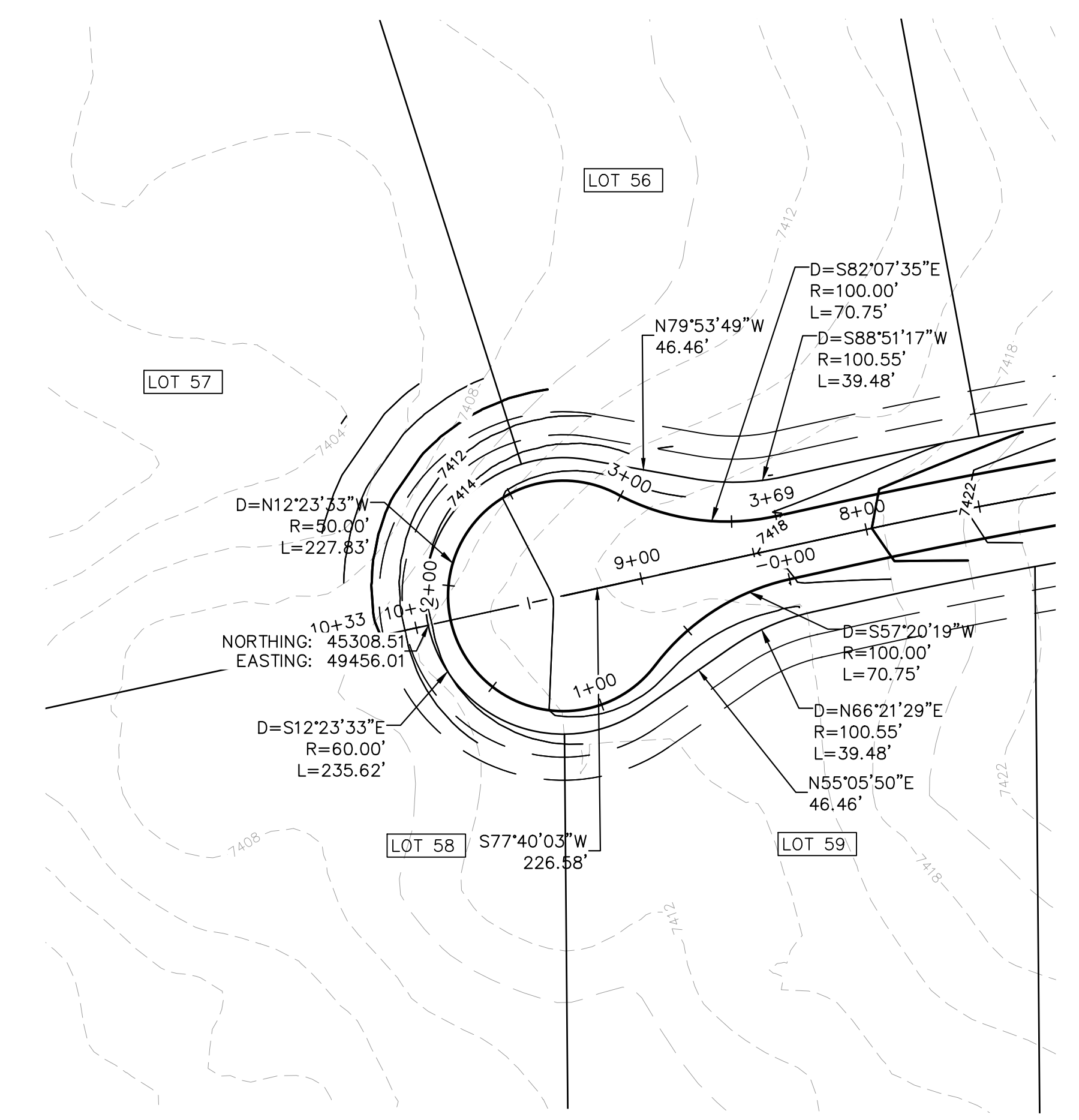
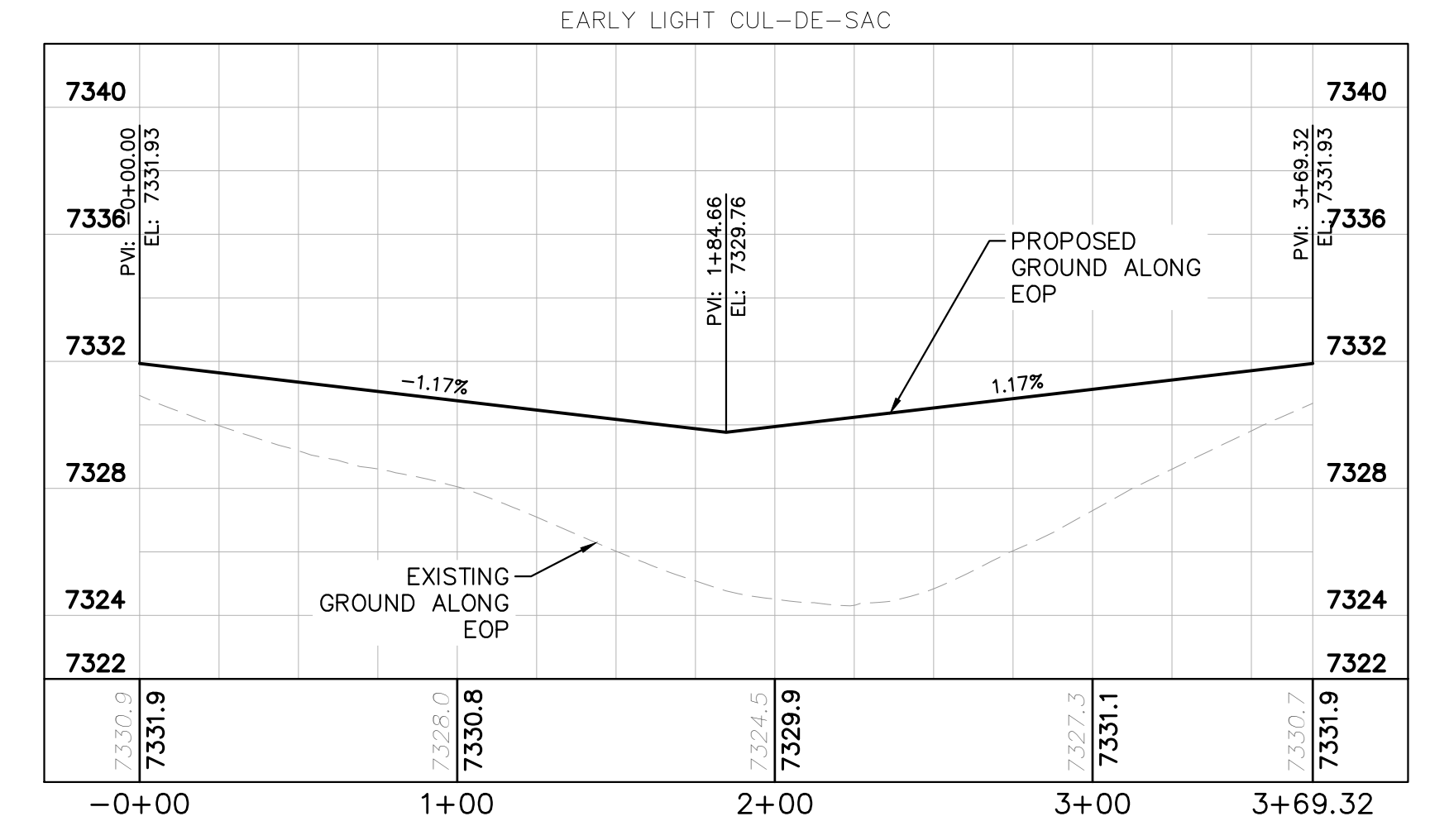
Plotted By: Kofford, Kevin Sheet: WINSOME F2 - Layout: CUL-DE-SAC - October 29, 2021 04:08:48pm K:\DEN-Chil\196106000-Winsome F2\CADD\PlanSheets\196106000-IRD_P&P (2).dwg
 This document, together with the concepts and designs presented herein, is intended only for the specific purpose and client for which it was prepared. Reuse of and improper reliance on this document without written authorization and adaptation by Kimley-Horn and Associates, Inc. shall be without liability to Kimley-Horn and Associates, Inc.



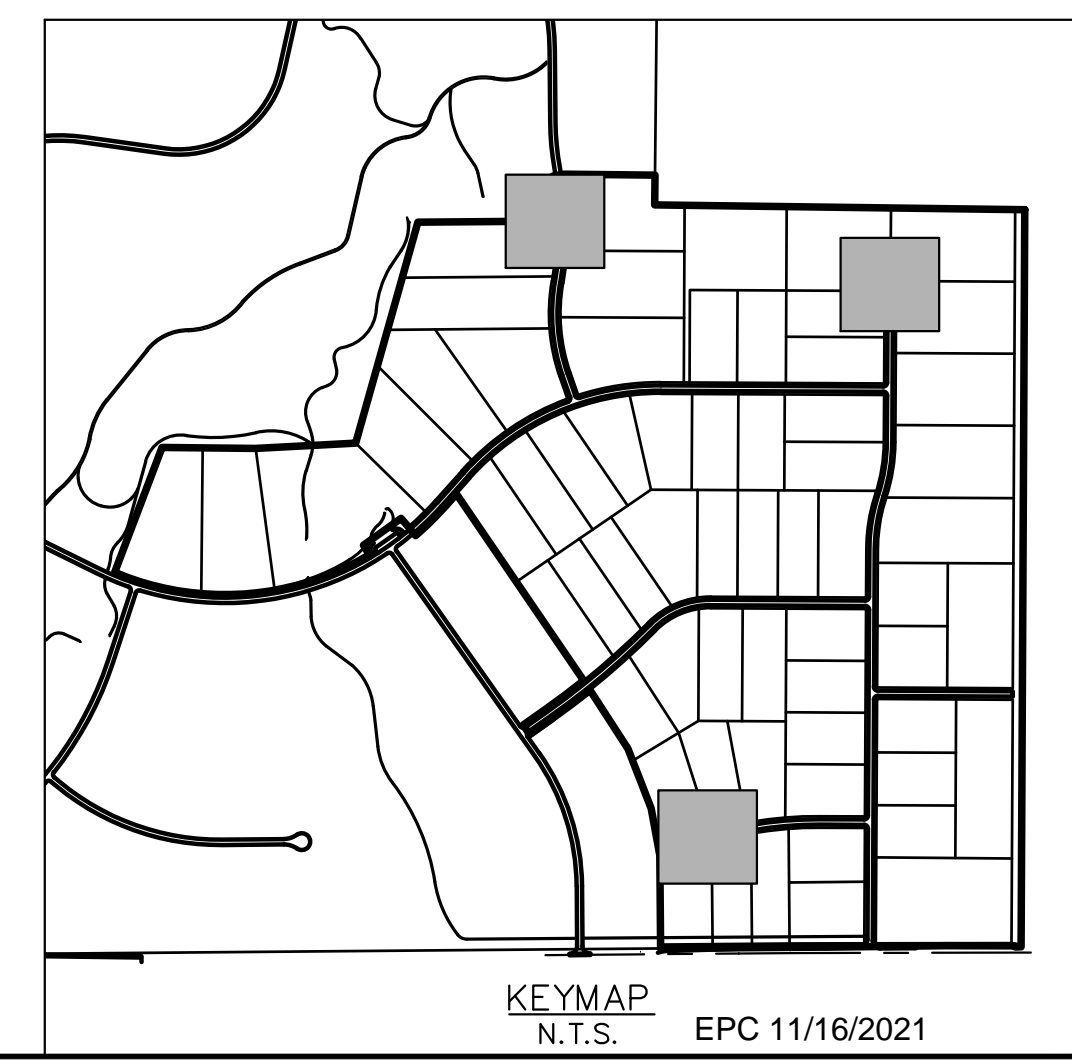
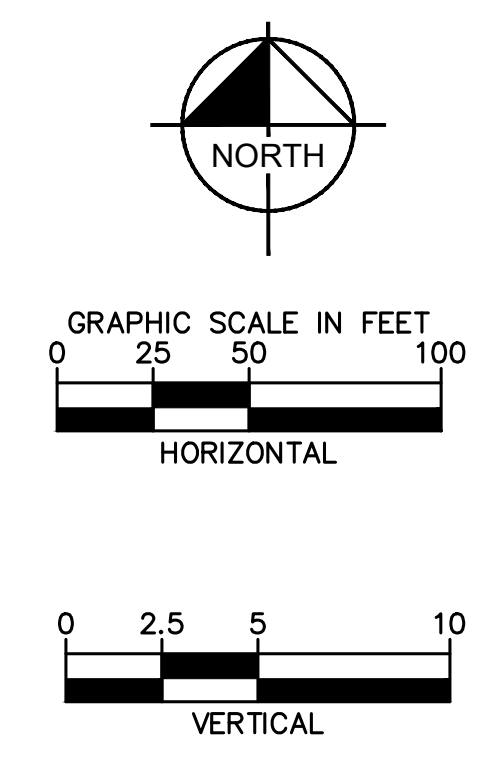
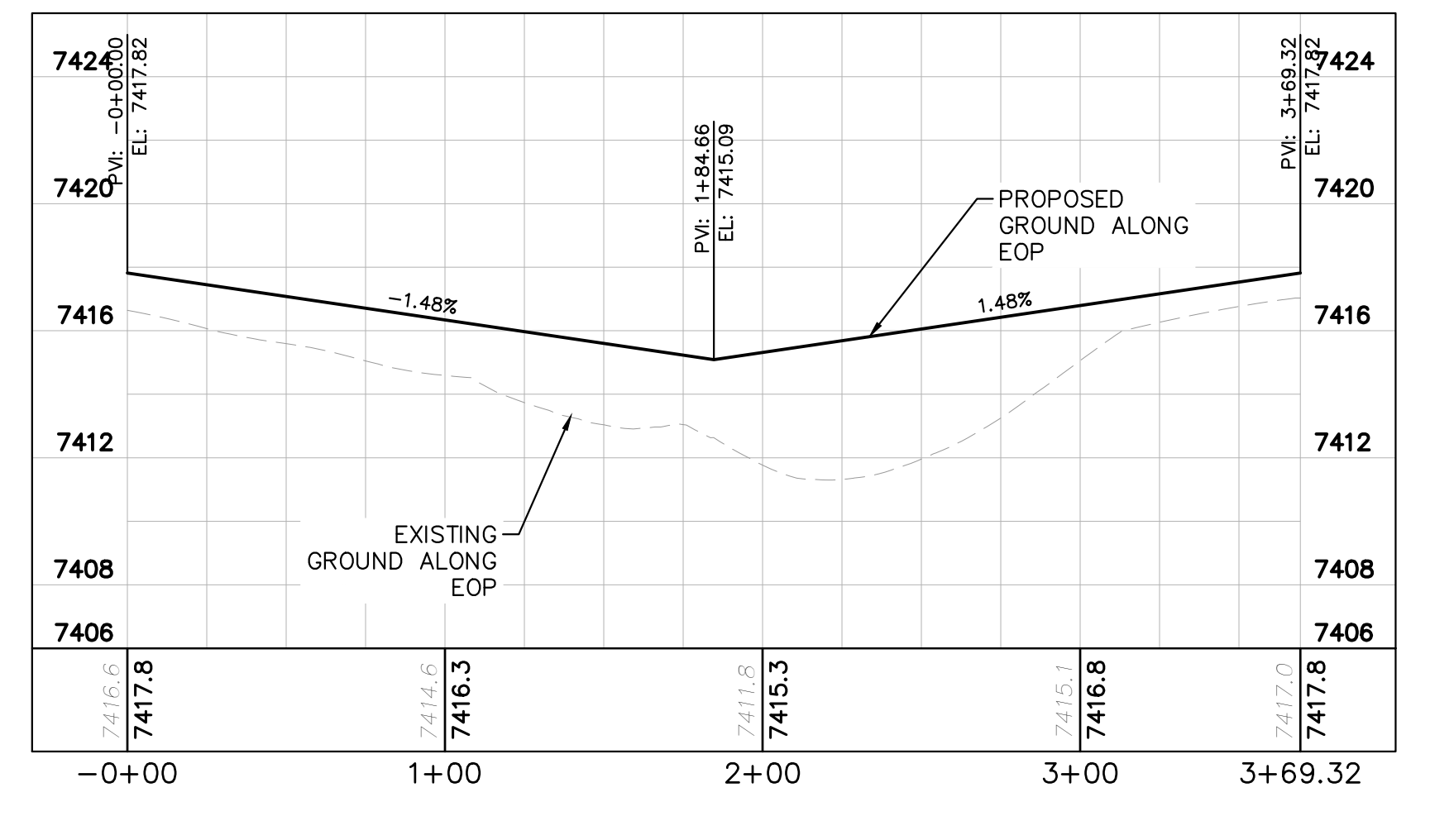
TWINKLING STAR LANE- TEMPORARY CUL-DE-SAC



EARLY LIGHT DRIVE CUL-DE-SAC



FLAPJACK LANE CUL-DE-SAC



No.	REVISIONS	DATE	BY
4	COUNTY SUBMITTAL #4	10/29/21	KRK
3	COUNTY SUBMITTAL #3	9/15/21	KRK
2	COUNTY SUBMITTAL #2	8/25/21	KRK

Kimley»Horn
 © 2021 KIMLEY-HORN AND ASSOCIATES, INC.
 2 N NEVADA AVE SUITE 300, COLORADO SPRINGS, CO 80903
 PHONE: 719-453-0180
 WWW.KIMLEY-HORN.COM

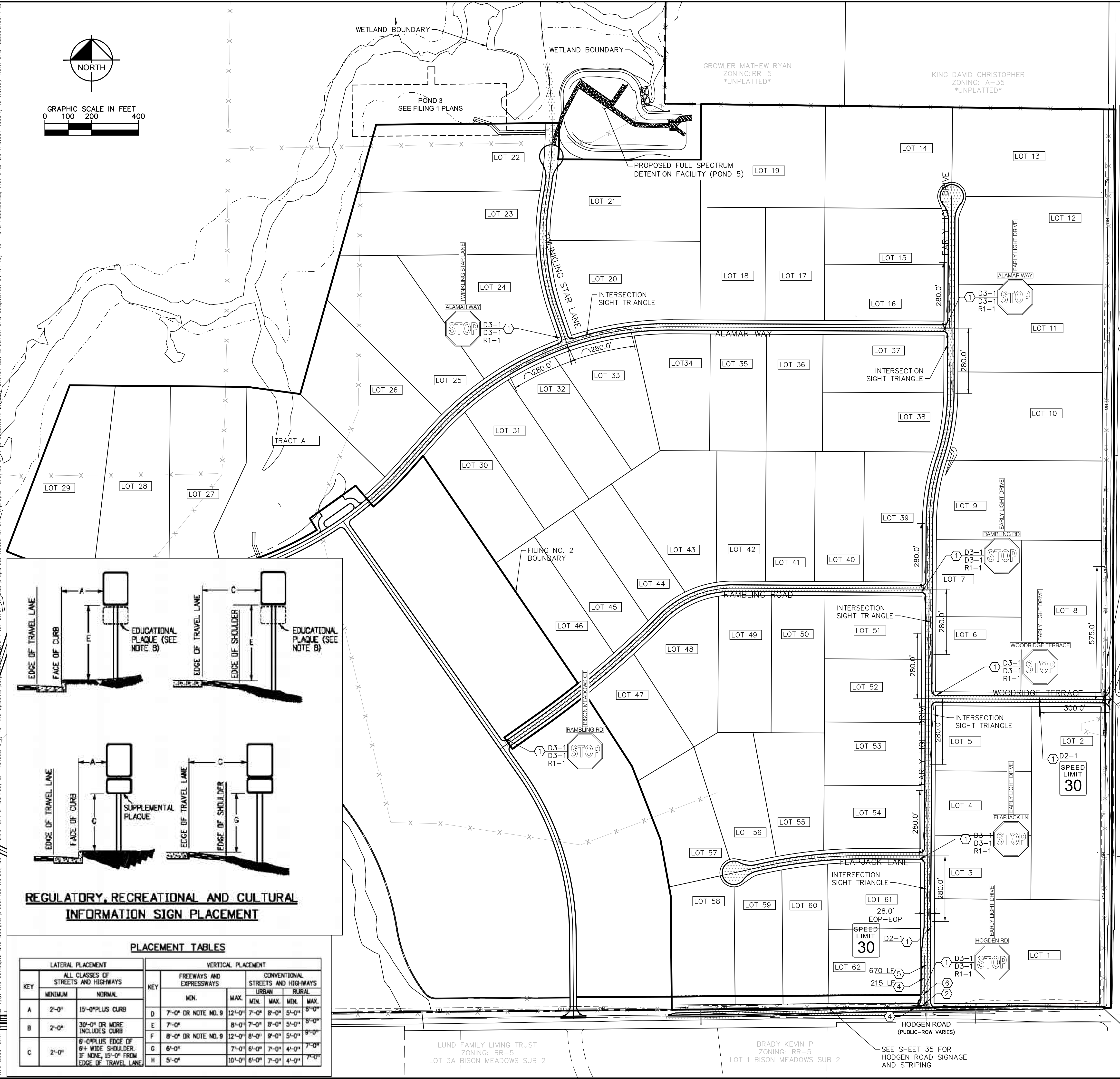
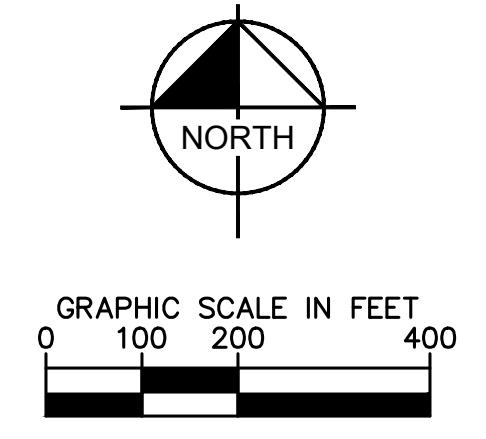
LICENSED PROFESSIONAL	KEVIN KOFFORD
CO LICENSE NUMBER	57234
CHECKED BY	KHTAM
TLC DATE	

CUL-DE-SAC PLAN AND PROFILES

WINSOME FILING NO. 2
 PREPARED FOR
WINSOME LLC
 EL PASO COUNTY CO

SHEET NUMBER
19

Plotted By: Koford, Kevin. Sheet: SWSOME F2. Layout: ON-SITE STRIPING & SIGNAGE PLAN. October 29, 2021. 04:09:13pm. K:\DEN Civil\196106000 - Winsome F2\CADD\PlanSheets\01961060000 - SIGN.dwg
 This document, including all text, graphics, and designs presented herein, is the property of Kimley-Horn and Associates, Inc. and is intended only for the specific project and site identified herein. It is not to be used for any other project or site without the written authorization and adaptation by Kimley-Horn and Associates, Inc. All rights reserved.



LEGEND

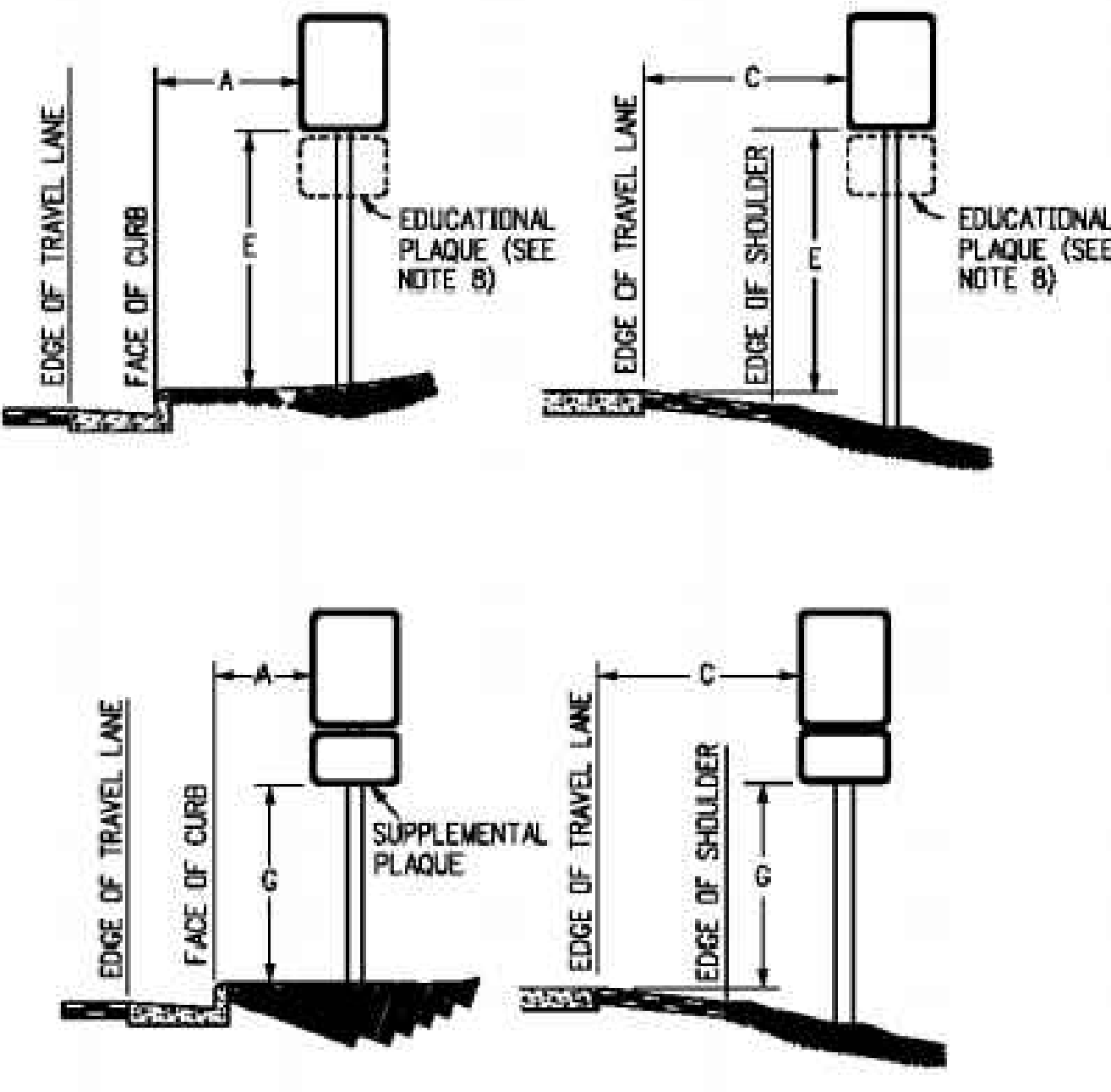
- PROPERTY LINE
- - - PROPOSED EASEMENT
- ▬ PROPOSED ASPHALT PAVEMENT
- ▬ PROPOSED CLASS II GROUND MOUNT SIGN

SIGNING AND STRIPING KEYNOTES

- ① PROPOSED R1-1 (30" X 30") STOP SIGN AND D3-1 STREET NAME SIGNS
- ② 12" STOP BAR. SEE DETAIL ON THIS SHEET
- ③ PROPOSED 4-INCH SOLID WHITE EPOXY STRIPING
- ④ PROPOSED 8-INCH SOLID WHITE EPOXY STRIPING
- ⑤ PROPOSED 4-INCH SOLID DOUBLE YELLOW EPOXY STRIPING
- ⑥ PROPOSED TURN ARROW, WHITE THERMOPLASTIC (16.1 SF)

SIGNING AND STRIPING NOTES

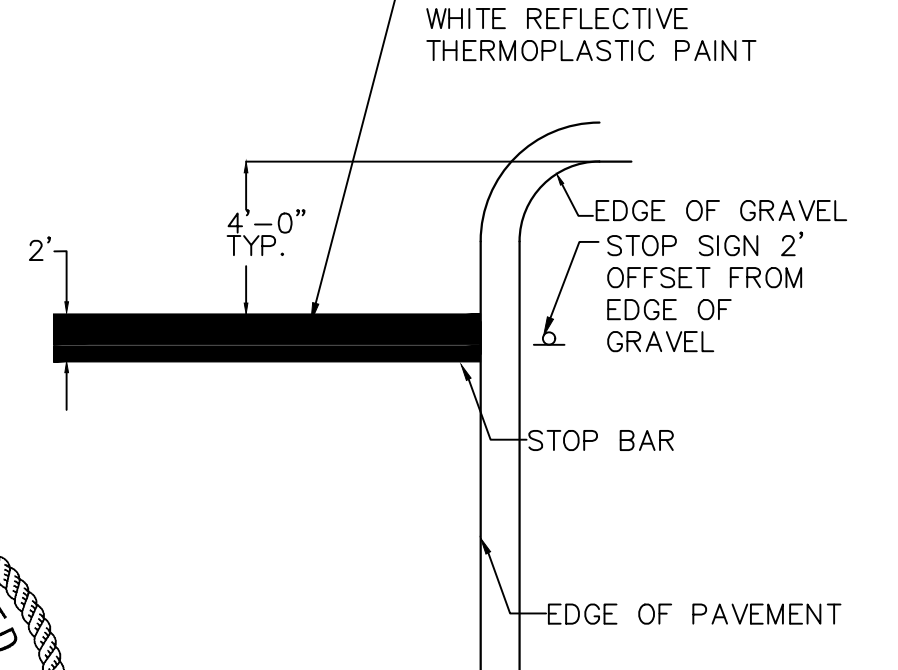
1. ALL SIGNS AND PAVEMENT MARKINGS SHALL BE IN COMPLIANCE WITH THE CURRENT MANUAL ON UNIFORM TRAFFIC CONTROL DEVICES (MUTCD).
2. REMOVAL OF EXISTING PAVEMENT MARKINGS SHALL BE ACCOMPLISHED BY A METHOD THAT DOES NOT MATERIALLY DAMAGE THE PAVEMENT. THE PAVEMENT MARKINGS SHALL BE REMOVED TO THE EXTENT THAT THEY WILL NOT BE VISIBLE UNDER DAY OR NIGHT CONDITIONS. AT NO TIME WILL IT BE ACCEPTABLE TO PAINT OVER EXISTING PAVEMENT MARKINGS.
3. ANY DEVIATION FROM THE STRIPING AND SIGNING PLAN SHALL BE APPROVED BY EL PASO COUNTY PLANNING AND COMMUNITY DEVELOPMENT.
4. ALL SIGNS SHOWN ON THE SIGNING AND STRIPING PLAN SHALL BE NEW SIGNS. EXISTING SIGNS MAY REMAIN OR BE REUSED IF THEY MEET CURRENT EL PASO COUNTY AND MUTCD STANDARDS.
5. STREET NAME AND REGULATORY STOP SIGNS SHALL BE ON THE SAME POST AT INTERSECTIONS.
6. ALL REMOVED SIGNS SHALL BE DISPOSED OF IN A PROPER MANNER BY THE CONTRACTOR.
7. ALL STREET NAME SIGNS SHALL HAVE "D" SERIES LETTERS, WITH LOCAL ROADWAY SIGNS BEING 4" UPPER-LOWER CASE LETTERING ON 8" BLANK AND NON-LOCAL ROADWAY SIGNS BEING 6" LETTERING, UPPER-LOWER CASE ON 12" BLANK, WITH A WHITE BORDER THAT IS NOT RECESSED. MULTI-LANE ROADWAYS WITH SPEED LIMITS OF 40 MPH OR HIGHER SHALL HAVE 8" UPPER-LOWER CASE LETTERING ON 18" BLANK WITH A WHITE BORDER THAT IS NOT RECESSED. THE WIDTH OF THE NON-RECESSED WHITE BORDERS SHALL MATCH PAGE 255 OF THE 2012 MUTCD "STANDARD HIGHWAY SIGNS".
8. ALL TRAFFIC SIGNS SHALL HAVE A MINIMUM HIGH INTENSITY PRISMATIC GRADE SHEETING.
9. ALL LOCAL RESIDENTIAL STREET SIGNS SHALL BE MOUNTED ON A 1.75" X 1.75" SQUARE TUBE SIGN POST AND STUB POST BASE. FOR OTHER APPLICATIONS, REFER TO THE CDOT STANDARD S-614-8 REGARDING USE OF THE P2 TUBULAR STEEL POST SLIPBASE DESIGN.
10. ALL SIGNS SHALL BE SINGLE SHEET ALUMINUM WITH 0.100" MINIMUM THICKNESS.
11. ALL LIMIT LINES/STOP LINES, CROSSWALK LINES, PAVEMENT LEGENDS, AND ARROWS SHALL BE A MINIMUM 125 MIL THICKNESS PREFORMED THERMOPLASTIC PAVEMENT MARKINGS WITH TAPERED LEADING EDGES PER CDOT STANDARD S-627-1. WORD AND SYMBOL MARKINGS SHALL BE THE NARROW TYPE. STOP BARS SHALL BE 24" IN WIDTH. CROSSWALKS LINES SHALL BE 12" WIDE AND 8' LONG PER CDOT S-627-1.
12. ALL LONGITUDINAL LINES SHALL BE A MINIMUM 15MIL THICKNESS EPOXY PAINT. ALL NON-LOCAL RESIDENTIAL ROADWAYS SHALL INCLUDE BOTH RIGHT AND LEFT EDGE LINE STRIPING AND ANY ADDITIONAL STRIPING AS REQUIRED BY CDOT S-627-1.
13. THE CONTRACTOR SHALL NOTIFY EL PASO COUNTY PLANNING AND COMMUNITY DEVELOPMENT (719) 520-6819 PRIOR TO AND UPON COMPLETION OF SIGNING AND STRIPING.
14. THE CONTRACTOR SHALL OBTAIN A WORK IN THE RIGHT OF WAY PERMIT FROM THE EL PASO COUNTY DEPARTMENT OF PUBLIC WORKS (DPW) PRIOR TO ANY SIGNAGE OR STRIPING WORK WITHIN AN EXISTING EL PASO COUNTY ROADWAY.




REGULATORY, RECREATIONAL AND CULTURAL INFORMATION SIGN PLACEMENT

PLACEMENT TABLES

KEY	LATERAL PLACEMENT		VERTICAL PLACEMENT					
	MINIMUM	NORMAL	FREEWAYS AND EXPRESSWAYS		CONVENTIONAL STREETS AND HIGHWAYS			
			MIN.	MAX.	MIN.	MAX.	MIN.	MAX.
A	2'-0"	15'-0" PLUS CURB	D	7'-0" OR NOTE NO. 9	12'-0"	7'-0"	8'-0"	5'-0"
B	2'-0"	30'-0" OR MORE INCLUDES CURB	E	7'-0"	8'-0"	7'-0"	8'-0"	5'-0"
C	2'-0"	8'-0" PLUS EDGE OF 6'-0" WIDE SHOULDER. IF NONE, 15'-0" FROM EDGE OF TRAVEL LANE	F	8'-0" OR NOTE NO. 9	12'-0"	8'-0"	9'-0"	5'-0"
			G	8'-0"	7'-0"	6'-0"	7'-0"	4'-0"
			H	5'-0"	10'-0"	8'-0"	7'-0"	4'-0"



STOP BAR DETAIL
NOT TO SCALE
EPC 11/16/2021



Kimley»Horn

© 2021 KIMLEY-HORN AND ASSOCIATES, INC.
 2 N NEVADA AVE SUITE 300, COLORADO SPRINGS, CO 80903
 PHONE: 719-453-0180
 WWW.KIMLEY-HORN.COM

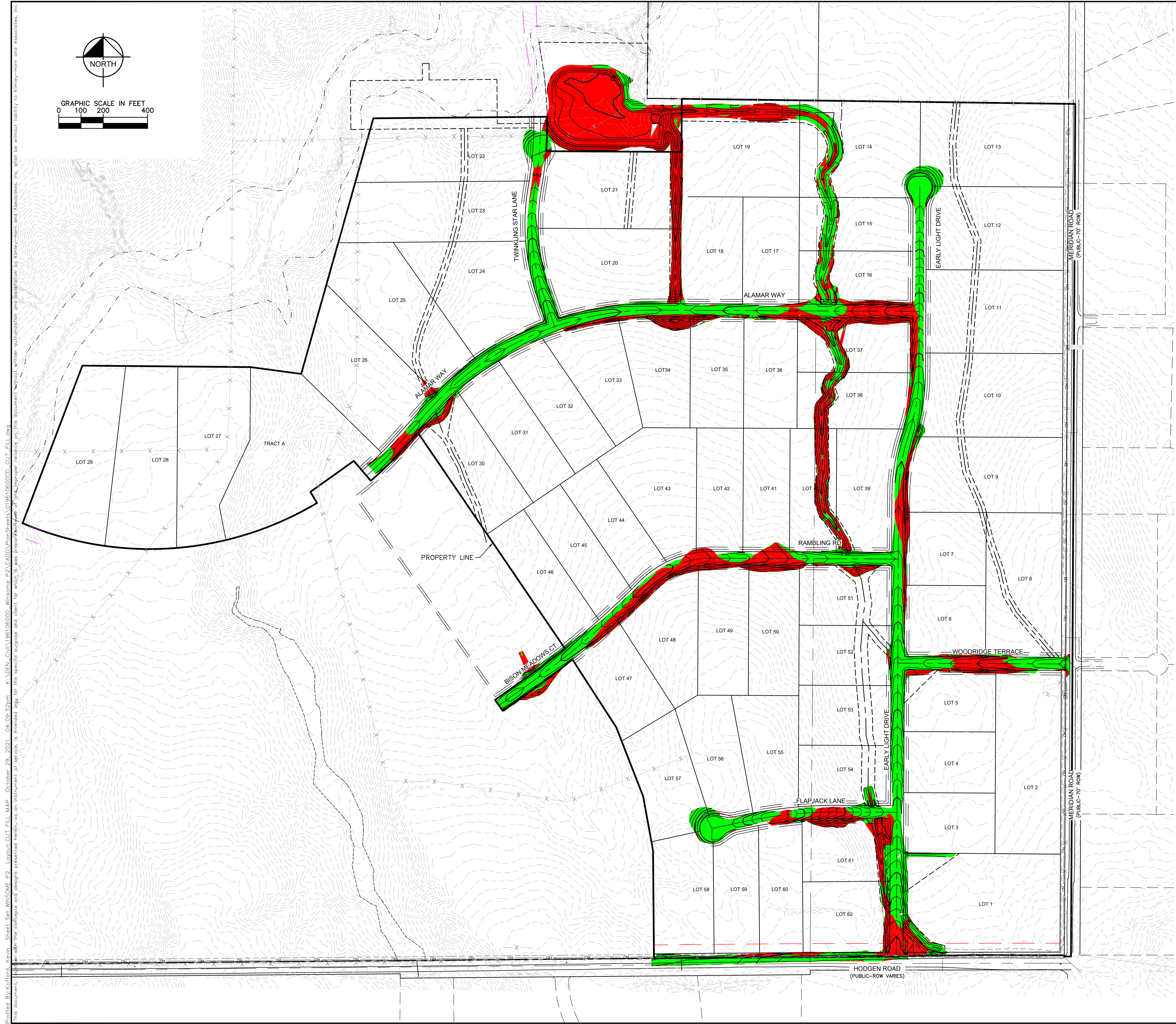
LICENSED PROFESSIONAL ENGINEER
 KEVIN KOFFORD
 CO LICENSE NUMBER 57234
 DATE 08/25/2021
 SCALE AS SHOWN
 DESIGNED BY KHTAM
 DRAWN BY KHTAM
 CHECKED BY TLC DATE:

ON-SITE STRIPING & SIGNAGE PLAN

WINSOME FILING NO. 2 PREPARED FOR WINSOME LLC

EL PASO COUNTY

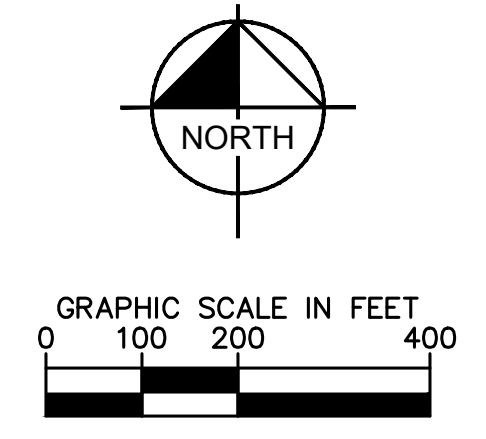
COUNTY SUBMITTAL #4 10/29/21 KRC
 COUNTY SUBMITTAL #3 9/15/21 KRC
 COUNTY SUBMITTAL #2 8/25/21 KRC



LEGEND

- CUT AREA
- FILL AREA

TOTAL CUT: 72,750 CY
 TOTAL FILL: 47,030 CY
 NET: 25,720 CY (FILL)*
 *RAW NET VALUE- NO FILL FACTOR APPLIED



Plotted By: Kofford, Kevin Sheet: WINSOME F2 Layout: CUT FILL MAP October 29, 2021 04:09:52pm K:\DEN_Civil\196106000_Winsome F2\CADD\PlanSheets\0196106000_CUT_FILL.dwg
 This document, including all text, graphics, and data, is the property of Kimley-Horn and Associates, Inc. and is intended only for the specific purpose and client for which it was prepared. It is not to be used for any other purpose without the written authorization and approval of Kimley-Horn and Associates, Inc.

No.	REVISIONS	DATE
4	COUNTY SUBMITTAL #4	10/29/21 KRC
3	COUNTY SUBMITTAL #3	9/15/21 KRC
2	COUNTY SUBMITTAL #2	8/25/21 KRC

Kimley»Horn
 © 2021 KIMLEY-HORN AND ASSOCIATES, INC.
 2 N NEVADA AVE SUITE 300, COLORADO SPRINGS, CO 80903
 PHONE: 719-453-0180
 WWW.KIMLEY-HORN.COM

LICENSED PROFESSIONAL	KEVIN KOFFORD
KHA PROJECT	019610600
DATE	08/25/2021
SCALE	AS SHOWN
DESIGNED BY	KHTAM
DRAWN BY	KHTAM
CHECKED BY	TLC DATE: _____
CO LICENSE NUMBER	57234


CUT FILL MAP

WINSOME FILING NO. 2
 PREPARED FOR
WINSOME LLC

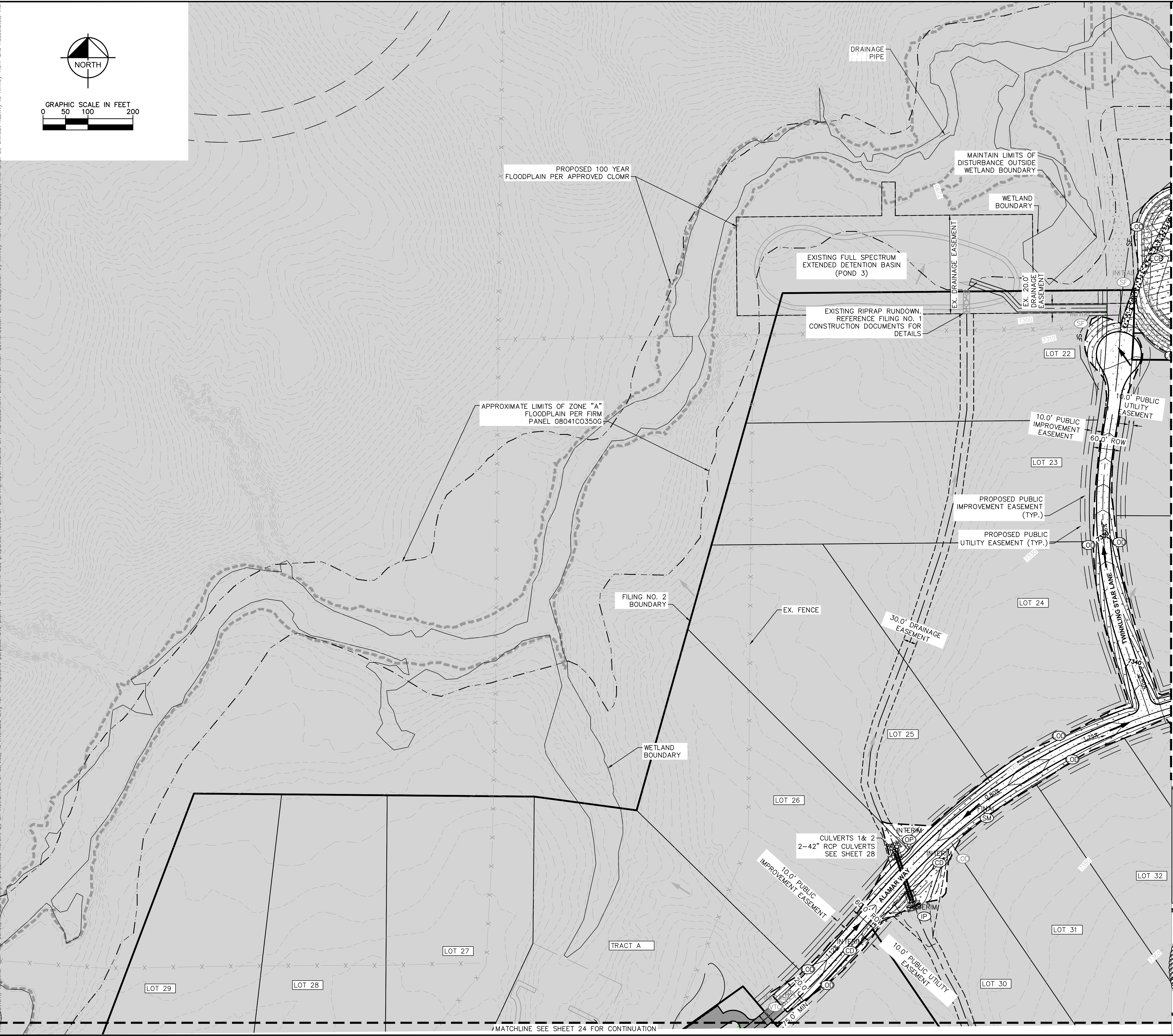
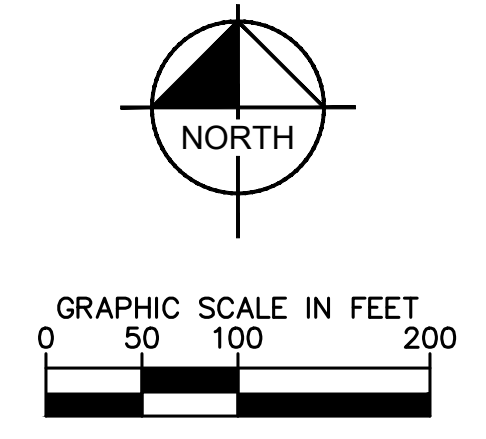
EL PASO COUNTY CO

SHEET NUMBER
21

EPC 11/16/2021



Plotted By: Kofford, Kevin. Sheet: SRT:WINSOME P2. Layout: ON-SITE INTERM-FINAL SWMP (L). November 11, 2021. 07:51:45am. K:\DEN-Civil\196106000_Winsome P2\CADD\PlanSheets\0196106000_EC_FINAL.dwg
 The user consent, whether with or without the consent and approval of the client for which it was prepared. Reuse of and/or improper reliance on this document without written authorization and adaptation by Kimley-Horn and Associates, Inc. shall be without liability to Kimley-Horn and Associates, Inc.



LEGEND	
	PROPERTY LINE
	100 YEAR FLOODPLAIN
	WETLAND BOUNDARY
	LIMITS OF DISTURBANCE/ LIMITS OF CONSTRUCTION
	SILT FENCE
	CONSTRUCTION FENCE
	SEDIMENT CONTROL LOGS
	CHECK DAM/EROSION BALE
	CULVERT INLET/OUTLET PROTECTION
	CONCRETE WASHOUT AREA
	STABILIZED STAGING AREA
	EROSION CONTROL BLANKET
	VEHICLE TRACKING CONTROL
	SOIL STOCKPILE
	TEMPORARY SEDIMENT BASIN
	TEMP/ PERMANENT SEEDING AND MULCHING
	ASPHALT PAVED ROAD
	EXISTING FLOW ARROW
	PROPOSED FLOW ARROW
	EXISTING MINOR CONTOUR
	EXISTING MAJOR CONTOUR
	PROPOSED MAJOR CONTOUR
	PROPOSED MINOR CONTOUR

LIMITS OF CONSTRUCTION	
ONSITE DISTURBANCE	= ±28.28 ACRES
OFFSITE DISTURBANCE	= ±0.55 ACRES
TOTAL	= ±29.28 ACRES

- NOTES**
- THE INTENT OF THIS PLAN IS TO IDENTIFY THE EROSION CONTROL PRACTICES RECOMMENDED. THE CONTRACTOR SHALL REFERENCE ADDITIONAL CONSTRUCTION PLANS FOR DEMOLITION OF EXISTING AND CONSTRUCTION OF PROPOSED IMPROVEMENTS.
 - ADJACENT STREETS SHALL BE KEPT CLEAN AND FREE OF SEDIMENT AND/OR DEBRIS AT ALL TIMES.
 - TEMPORARY STABILIZATION (TS) SHALL BE IMPLEMENTED WITHIN THE DISTURBED PORTIONS OF THE PROJECT SITE NO LATER THAN 14 DAYS FOLLOWING THE CEASE OF CONSTRUCTION ACTIVITIES WITHIN THE DISTURBED AREAS.
 - PERMANENT STABILIZATION (PS) MAY BE USED WITHIN AREAS OF TEMPORARY STABILIZATION (TS) AT THE CONTRACTOR'S DISCRETION. STABILIZATION SHALL BE APPLIED IN ACCORDANCE WITH APPLICABLE TEMPORARY STABILIZATION SEQUENCING REQUIREMENTS.
 - CONTRACTOR SHALL UTILIZE ROLLED EROSION CONTROL PRODUCTS (STRAW-SINGLE NET EROSION CONTROL BLANKETS AND OPEN WEAVE TEXTILES) ON ALL SLOPES 3H:1V OR GREATER TO ACHIEVE REQUIRED STABILIZATION.
 - CONTRACTOR SHALL MAINTAIN ACCEPTABLE EROSION CONTROL PRACTICES WITHIN THE ANTICIPATED LIMITS OF CONSTRUCTION IDENTIFIED HEREIN. BEST MANAGEMENT PRACTICES AND STABILIZATION SHALL BE COMPLETED AS IDENTIFIED HEREIN IN ACCORDANCE WITH OWNER REQUIREMENTS.
 - ALL WORK IN THE HODGEN ROAD AND MERDIAN ROAD ROW REQUIRES A ROW PERMIT FROM EL PASO COUNTY. CONTRACTOR IS RESPONSIBLE FOR APPLYING FOR AND OBTAINING ALL NECESSARY ROW PERMITS.
 - SILT FENCE TO BE INSTALLED PRIOR TO COMMENCEMENT OF ONSITE GRADING AND CONSTRUCTION ACTIVITIES.
 - DEMOLITION, REMOVAL, OVEREXCAVATION AND SOIL TREATMENT SHALL BE IN ACCORDANCE WITH THE GEOTECHNICAL ENGINEER RECOMMENDATIONS AS NOTED IN THE APPROVED PROJECT GEOTECHNICAL REPORT.
 - VEGETATION COVER IS ABOUT 90% CONSISTING OF NATIVE GRASSES, TREES AND SHRUBS, BASED ON VISUAL INSPECTION
 - NO ASPHALT OR CONCRETE BATCH PLANTS SHALL BE USED FOR THIS PROJECT.
 - CHECK DAMS TO BE PLACED IN TEMPORARY AND PERMANENT DRAINAGE SWALES AND ROADSIDE DITCHES AND TO BE SPACED AS DEEMED NECESSARY. RIRPRAP IN CHECK DAMS TO BE SUBSTITUTED WITH SCL.

MATCHLINE SEE SHEET 23 FOR CONTINUATION
 MATCHLINE SEE SHEET 24 FOR CONTINUATION

SHEET 23
 SHEET 25
 KEYMAP N.T.S. EPC 11/16/2021

NO.	REVISIONS	DATE	BY
4	COUNTY SUBMITTAL #4	10/29/21	KRK
3	COUNTY SUBMITTAL #3	9/15/21	KRK
2	COUNTY SUBMITTAL #2	8/25/21	KRK

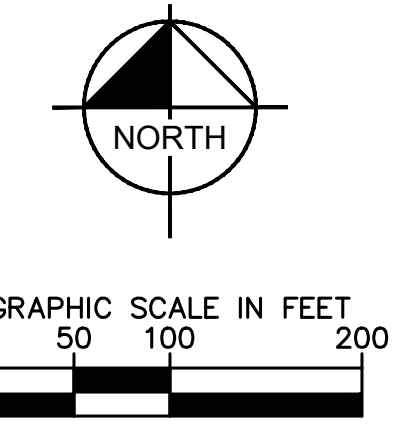
Kimley»Horn
 © 2021 KIMLEY-HORN AND ASSOCIATES, INC.
 2 N NEVADA AVE SUITE 300, COLORADO SPRINGS, CO 80903
 PHONE: 719-453-0180
 WWW.KIMLEY-HORN.COM

LISCENSED PROFESSIONAL	
KHA PROJECT	019610600
DATE	08/25/2021
SCALE	AS SHOWN
DESIGNED BY	KHTAM
DRAWN BY	KHTAM
CHECKED BY	TLC
TLC DATE:	

FINAL GEC PLAN

WINSOME FILING NO. 2
 PREPARED FOR
WINSOME LLC
 EL PASO COUNTY CO
 SHEET NUMBER
22

Plotted By: Kofford, Kevin. Sheet: WINSOME P2 - Layout: ON-SITE INTERIM-FINAL SWMP (2). November 08, 2021. 03:01:35pm. K:\VEN_Civil\196106000_Winsome P2\CADD\PlanSheets\0196106000_EC_FINAL.dwg
 This document, together with the concepts and designs presented herein, is intended only for the specific purpose and client for which it was prepared. Reuse of and improper reliance on this document without written authorization and adaptation by Kimley-Horn and Associates, Inc. shall be without liability to Kimley-Horn and Associates, Inc.



LEGEND

	PROPERTY LINE
	100 YEAR FLOODPLAIN
	WETLAND BOUNDARY
	LIMITS OF DISTURBANCE/ LIMITS OF CONSTRUCTION
	SILT FENCE
	CONSTRUCTION FENCE
	SEDIMENT CONTROL LOGS
	CHECK DAM/EROSION BALE
	CULVERT INLET/OUTLET PROTECTION
	CONCRETE WASHOUT AREA
	STABILIZED STAGING AREA
	EROSION CONTROL BLANKET
	VEHICLE TRACKING CONTROL
	SOIL STOCKPILE
	TEMPORARY SEDIMENT BASIN
	TEMP/ PERMANENT SEEDING AND MULCHING
	ASPHALT PAVED ROAD
	EXISTING FLOW ARROW
	PROPOSED FLOW ARROW
	EXISTING MINOR CONTOUR
	EXISTING MAJOR CONTOUR
	PROPOSED MAJOR CONTOUR
	PROPOSED MINOR CONTOUR

LIMITS OF CONSTRUCTION

ONSITE DISTURBANCE = ±28.28 ACRES
 OFFSITE DISTURBANCE = ±0.55 ACRES
 TOTAL = ±29.28 ACRES

- ### NOTES
- THE INTENT OF THIS PLAN IS TO IDENTIFY THE EROSION CONTROL PRACTICES RECOMMENDED. THE CONTRACTOR SHALL REFERENCE ADDITIONAL CONSTRUCTION PLANS FOR DEMOLITION OF EXISTING AND CONSTRUCTION OF PROPOSED IMPROVEMENTS.
 - ADJACENT STREETS SHALL BE KEPT CLEAN AND FREE OF SEDIMENT AND/OR DEBRIS AT ALL TIMES.
 - TEMPORARY STABILIZATION (TS) SHALL BE IMPLEMENTED WITHIN THE DISTURBED PORTIONS OF THE PROJECT SITE NO LATER THAN 14 DAYS FOLLOWING THE CEASE OF CONSTRUCTION ACTIVITIES WITHIN THE DISTURBED AREAS.
 - PERMANENT STABILIZATION (PS) MAY BE USED WITHIN AREAS OF TEMPORARY STABILIZATION (TS) AT THE CONTRACTOR'S DISCRETION. STABILIZATION SHALL BE APPLIED IN ACCORDANCE WITH APPLICABLE TEMPORARY STABILIZATION SEQUENCING REQUIREMENTS.
 - CONTRACTOR SHALL UTILIZE ROLLED EROSION CONTROL PRODUCTS (STRAW-SINGLE NET EROSION CONTROL BLANKETS AND OPEN WEAVE TEXTILES) ON ALL SLOPES 3H:1V OR GREATER TO ACHIEVE REQUIRED STABILIZATION.
 - CONTRACTOR SHALL MAINTAIN ACCEPTABLE EROSION CONTROL PRACTICES WITHIN THE ANTICIPATED LIMITS OF CONSTRUCTION IDENTIFIED HEREIN. BEST MANAGEMENT PRACTICES AND STABILIZATION SHALL BE COMPLETED AS IDENTIFIED HEREIN IN ACCORDANCE WITH OWNER REQUIREMENTS.
 - ALL WORK IN THE HODGEN ROAD AND MERDIAN ROAD ROW REQUIRES A ROW PERMIT FROM EL PASO COUNTY. CONTRACTOR IS RESPONSIBLE FOR APPLYING FOR AND OBTAINING ALL NECESSARY ROW PERMITS.
 - VEGETATION COVER IS ABOUT 90% CONSISTING OF NATIVE GRASSES, TREES AND SHRUBS, BASED ON VISUAL INSPECTION
 - NO ASPHALT OR CONCRETE BATCH PLANTS SHALL BE USED FOR THIS PROJECT.
 - CHECK DAMS TO BE PLACED IN TEMPORARY AND PERMANENT DRAINAGE SWALES AND ROADSIDE DITCHES AND TO BE SPACED AS DEEMED NECESSARY. RIPRAP IN CHECK DAMS TO BE SUBSTITUTED WITH SCL.

Kimley»Horn

© 2021 KIMLEY-HORN AND ASSOCIATES, INC.
 2 N NEVADA AVE SUITE 300, COLORADO SPRINGS, CO 80903
 PHONE: 719-453-0180
 WWW.KIMLEY-HORN.COM

KHA PROJECT 019610600	LICENSED PROFESSIONAL KEVIN KOFFORD	DATE 08/25/2021	SCALE AS SHOWN	CO LICENSE NUMBER 57234
DESIGNED BY KHTAM		DRAWN BY KHTAM		CHECKED BY TLC DATE:

FINAL GEC PLAN

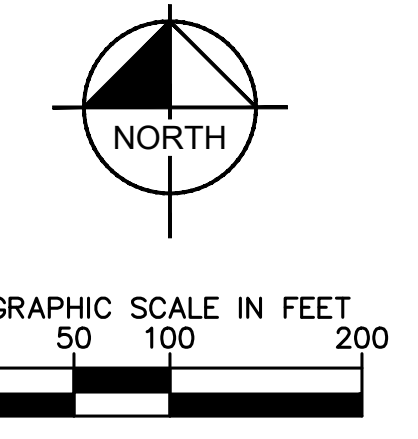
WINSOME FILING NO. 2
 PREPARED FOR
WINSOME LLC

EL PASO COUNTY

SHEET NUMBER
23

DATE
11/16/2021

Plotted By: Koford, Kevin. Sheet: WINSOME P2. Layout: ON-SITE INTERM-FINAL SWMP (3). November 08, 2021. 03:01:40pm. K:\VEN_Civil\196106000_Winsome P2\CADD\PlanSheets\0196106000_EC_FINAL.dwg
 This document, including all text, graphics, and designations, is intended only for the specific purpose and project for which it was prepared. Reuse of any portion of this document without written authorization and adaptation by Kimley-Horn and Associates, Inc. shall be without liability to Kimley-Horn and Associates, Inc.



MATCHLINE SEE SHEET 22 FOR CONTINUATION



LEGEND

	PROPERTY LINE
	100 YEAR FLOODPLAIN
	WETLAND BOUNDARY
	LIMITS OF DISTURBANCE/ LIMITS OF CONSTRUCTION
	SILT FENCE
	CONSTRUCTION FENCE
	SEDIMENT CONTROL LOGS
	CHECK DAM/EROSION BALE
	CULVERT INLET/OUTLET PROTECTION
	CONCRETE WASHOUT AREA
	STABILIZED STAGING AREA
	EROSION CONTROL BLANKET
	VEHICLE TRACKING CONTROL
	SOIL STOCKPILE
	TEMPORARY SEDIMENT BASIN
	TEMP/ PERMANENT SEEDING AND MULCHING
	ASPHALT PAVED ROAD
	EXISTING FLOW ARROW
	PROPOSED FLOW ARROW
	EXISTING MINOR CONTOUR
	EXISTING MAJOR CONTOUR
	PROPOSED MAJOR CONTOUR
	PROPOSED MINOR CONTOUR

LIMITS OF CONSTRUCTION

ONSITE DISTURBANCE	= ±28.28 ACRES
OFFSITE DISTURBANCE	= ±0.55 ACRES
TOTAL	= ±29.28 ACRES

- NOTES**
- THE INTENT OF THIS PLAN IS TO IDENTIFY THE EROSION CONTROL PRACTICES RECOMMENDED. THE CONTRACTOR SHALL REFERENCE ADDITIONAL CONSTRUCTION PLANS FOR DEMOLITION OF EXISTING AND CONSTRUCTION OF PROPOSED IMPROVEMENTS.
 - ADJACENT STREETS SHALL BE KEPT CLEAN AND FREE OF SEDIMENT AND/OR DEBRIS AT ALL TIMES.
 - TEMPORARY STABILIZATION (TS) SHALL BE IMPLEMENTED WITHIN THE DISTURBED PORTIONS OF THE PROJECT SITE NO LATER THAN 14 DAYS FOLLOWING THE CEASE OF CONSTRUCTION ACTIVITIES WITHIN THE DISTURBED AREAS.
 - PERMANENT STABILIZATION (PS) MAY BE USED WITHIN AREAS OF TEMPORARY STABILIZATION (TS) AT THE CONTRACTOR'S DISCRETION. STABILIZATION SHALL BE APPLIED IN ACCORDANCE WITH APPLICABLE TEMPORARY STABILIZATION SEQUENCING REQUIREMENTS.
 - CONTRACTOR SHALL UTILIZE ROLLED EROSION CONTROL PRODUCTS (STRAW-SINGLE NET EROSION CONTROL BLANKETS AND OPEN WEAVE TEXTILES) ON ALL SLOPES 3H:1V OR GREATER TO ACHIEVE REQUIRED STABILIZATION.
 - CONTRACTOR SHALL MAINTAIN ACCEPTABLE EROSION CONTROL PRACTICES WITHIN THE ANTICIPATED LIMITS OF CONSTRUCTION IDENTIFIED HEREIN. BEST MANAGEMENT PRACTICES AND STABILIZATION SHALL BE COMPLETED AS IDENTIFIED HEREIN IN ACCORDANCE WITH OWNER REQUIREMENTS.
 - ALL WORK IN THE HODGEN ROAD AND MERDIAN ROAD ROW REQUIRES A ROW PERMIT FROM EL PASO COUNTY. CONTRACTOR IS RESPONSIBLE FOR APPLYING FOR AND OBTAINING ALL NECESSARY ROW PERMITS.
 - SILT FENCE TO BE INSTALLED PRIOR TO COMMENCEMENT OF ON-SITE GRADING AND CONSTRUCTION ACTIVITIES.
 - DEMOLITION, REMOVAL, OVEREXCAVATION AND SOIL TREATMENT SHALL BE IN ACCORDANCE WITH THE GEOTECHNICAL ENGINEER RECOMMENDATIONS AS NOTED IN THE APPROVED PROJECT GEOTECHNICAL REPORT.
 - VEGETATION COVER IS ABOUT 90% CONSISTING OF NATIVE GRASSES, TREES AND SHRUBS, BASED ON VISUAL INSPECTION
 - NO ASPHALT OR CONCRETE BATCH PLANTS SHALL BE USED FOR THIS PROJECT.
 - CHECK DAMS TO BE PLACED IN TEMPORARY AND PERMANENT DRAINAGE SWALES AND ROADSIDE DITCHES AND TO BE SPACED AS DEEMED NECESSARY. RIPRAP IN CHECK DAMS TO BE SUBSTITUTED WITH SCL.

KEYMAP

PROFESSIONAL ENGINEER
 KEVIN KOFFORD
 57234
 11/16/2021
 EPC
 11/16/2021

Kimley»Horn
 © 2021 KIMLEY-HORN AND ASSOCIATES, INC.
 2 N NEVADA AVE SUITE 300, COLORADO SPRINGS, CO 80903
 PHONE: 719-453-0180
 WWW.KIMLEY-HORN.COM

FINAL GEC PLAN

WINSOME FILING NO. 2
 PREPARED FOR
WINSOME LLC

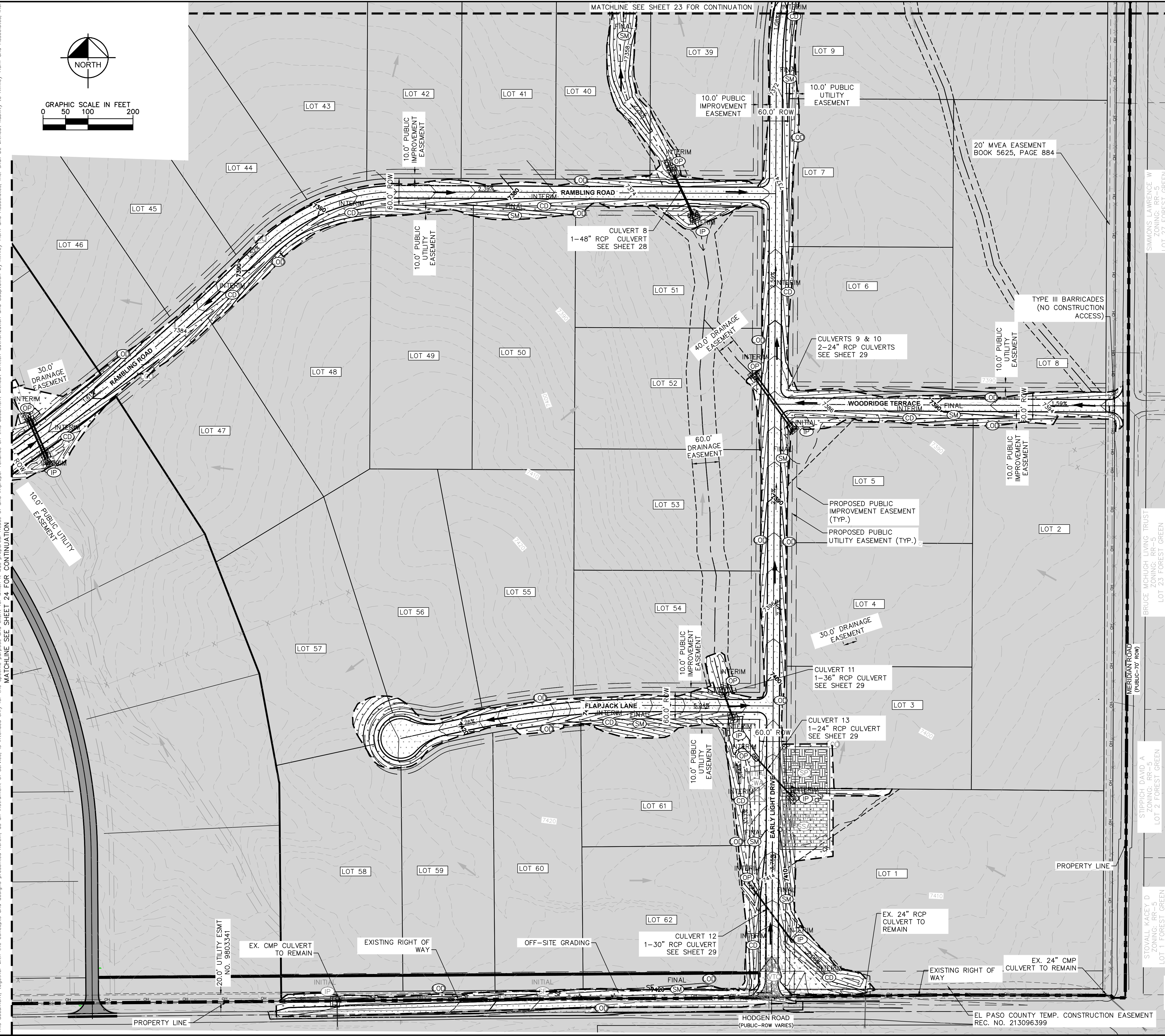
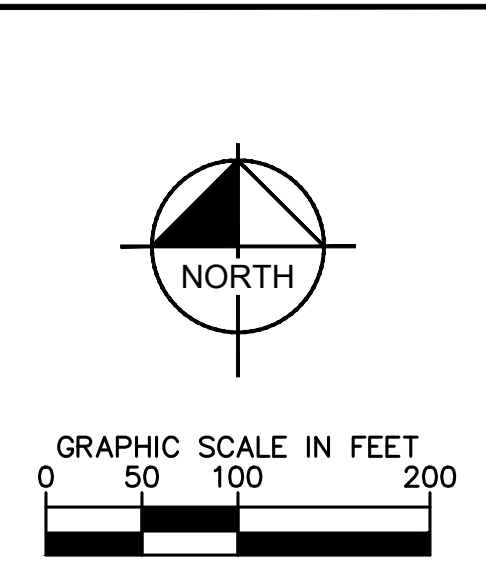
EL PASO COUNTY CO

SHEET NUMBER
24

NO.	REVISIONS	DATE	BY
4	COUNTY SUBMITTAL #4	10/29/21	KRK
3	COUNTY SUBMITTAL #3	9/15/21	KRK
2	COUNTY SUBMITTAL #2	8/25/21	KRK

LICENSED PROFESSIONAL
 KEVIN KOFFORD
 CO LICENSE NUMBER 57234
 DATE 08/25/2021
 SCALE AS SHOWN
 DESIGNED BY KHTAM
 DRAWN BY KHTAM
 CHECKED BY TLC DATE: _____

Plotted By: Koford, Kevin. Sheet: SMT: WINSOME P2. Layout: ON-SITE INTERIM-FINAL SWMP (4). November 08, 2021. 03:01:45pm. K:\VEN_Civil\196106000_Winsome P2\CADD\PlanSheets\01961060000_EC_FINAL.dwg
 This document, together with the concepts and designs presented herein, as an instrument of service, is intended only for the specific purpose and client for which it was prepared. Reuse of and improper reliance on this document without written authorization and adaptation by Kimley-Horn and Associates, Inc. shall be without liability to Kimley-Horn and Associates, Inc.



LEGEND	
	PROPERTY LINE
	100 YEAR FLOODPLAIN
	WETLAND BOUNDARY
	LIMITS OF DISTURBANCE/ LIMITS OF CONSTRUCTION
	SILT FENCE
	CONSTRUCTION FENCE
	SEDIMENT CONTROL LOGS
	CHECK DAM/EROSION BALE
	CULVERT INLET/OUTLET PROTECTION
	CONCRETE WASHOUT AREA
	STABILIZED STAGING AREA
	EROSION CONTROL BLANKET
	VEHICLE TRACKING CONTROL
	SOIL STOCKPILE
	TEMPORARY SEDIMENT BASIN
	TEMP/ PERMANENT SEEDING AND MULCHING
	ASPHALT PAVED ROAD
	EXISTING FLOW ARROW
	PROPOSED FLOW ARROW
	EXISTING MINOR CONTOUR
	EXISTING MAJOR CONTOUR
	PROPOSED MAJOR CONTOUR
	PROPOSED MINOR CONTOUR

LIMITS OF CONSTRUCTION	
ONSITE DISTURBANCE	= ±28.28 ACRES
OFFSITE DISTURBANCE	= ±0.55 ACRES
TOTAL	= ±29.28 ACRES

- NOTES**
- THE INTENT OF THIS PLAN IS TO IDENTIFY THE EROSION CONTROL PRACTICES RECOMMENDED. THE CONTRACTOR SHALL REFERENCE ADDITIONAL CONSTRUCTION PLANS FOR DEMOLITION OF EXISTING AND CONSTRUCTION OF PROPOSED IMPROVEMENTS.
 - ADJACENT STREETS SHALL BE KEPT CLEAN AND FREE OF SEDIMENT AND/OR DEBRIS AT ALL TIMES.
 - TEMPORARY STABILIZATION (TS) SHALL BE IMPLEMENTED WITHIN THE DISTURBED PORTIONS OF THE PROJECT SITE NO LATER THAN 14 DAYS FOLLOWING THE CEASE OF CONSTRUCTION ACTIVITIES WITHIN THE DISTURBED AREAS.
 - PERMANENT STABILIZATION (PS) MAY BE USED WITHIN AREAS OF TEMPORARY STABILIZATION (TS) AT THE CONTRACTOR'S DISCRETION. STABILIZATION SHALL BE APPLIED IN ACCORDANCE WITH APPLICABLE TEMPORARY STABILIZATION SEQUENCING REQUIREMENTS.
 - CONTRACTOR SHALL UTILIZE ROLLED EROSION CONTROL PRODUCTS (STRAW-SINGLE NET EROSION CONTROL BLANKETS AND OPEN WEAVE TEXTILES) ON ALL SLOPES 3H:1V OR GREATER TO ACHIEVE REQUIRED STABILIZATION.
 - CONTRACTOR SHALL MAINTAIN ACCEPTABLE EROSION CONTROL PRACTICES WITHIN THE ANTICIPATED LIMITS OF CONSTRUCTION IDENTIFIED HEREIN. BEST MANAGEMENT PRACTICES AND STABILIZATION SHALL BE COMPLETED AS IDENTIFIED HEREIN IN ACCORDANCE WITH OWNER REQUIREMENTS.
 - ALL WORK IN THE HODGEN ROAD AND MERDIAN ROAD ROW REQUIRES A ROW PERMIT FROM EL PASO COUNTY. CONTRACTOR IS RESPONSIBLE FOR APPLYING FOR AND OBTAINING ALL NECESSARY ROW PERMITS.
 - SILT FENCE TO BE INSTALLED PRIOR TO COMMENCEMENT OF ON-SITE GRADING AND CONSTRUCTION ACTIVITIES.
 - DEMOLITION, REMOVAL, OVEREXCAVATION AND SOIL TREATMENT SHALL BE IN ACCORDANCE WITH THE GEOTECHNICAL ENGINEER RECOMMENDATIONS AS NOTED IN THE APPROVED PROJECT GEOTECHNICAL REPORT.
 - VEGETATION COVER IS ABOUT 90% CONSISTING OF NATIVE GRASSES, TREES AND SHRUBS, BASED ON VISUAL INSPECTION
 - NO ASPHALT OR CONCRETE BATCH PLANTS SHALL BE USED FOR THIS PROJECT.
 - CHECK DAMS TO BE PLACED IN TEMPORARY AND PERMANENT DRAINAGE SWALES AND ROADSIDE DITCHES AND TO BE SPACED AS DEEMED NECESSARY. RIPRAP IN CHECK DAMS TO BE SUBSTITUTED WITH SCL.

STOVALL, KACEY D
 ZONING: RR-5
 LOT 2, FOREST GREEN

BRUCE, MICHAEL LIVING TRUST
 ZONING: RR-5
 LOT 23, FOREST GREEN

SIMMONS, LAWRENCE W
 ZONING: RR-5
 LOT 27, FOREST GREEN

STIPPIGH, DAVID A
 ZONING: RR-5
 LOT 2, FOREST GREEN

EL PASO COUNTY TEMP. CONSTRUCTION EASEMENT
 REC. NO. 213096399

KEYMAP N.T.S. EPC 11/16/2021

Kimley»Horn

© 2021 KIMLEY-HORN AND ASSOCIATES, INC.
 2 N NEVADA AVE SUITE 300, COLORADO SPRINGS, CO 80903
 PHONE: 719-453-0180
 WWW.KIMLEY-HORN.COM

FINAL GEC PLAN

WINSOME FILING NO. 2
 PREPARED FOR
WINSOME LLC

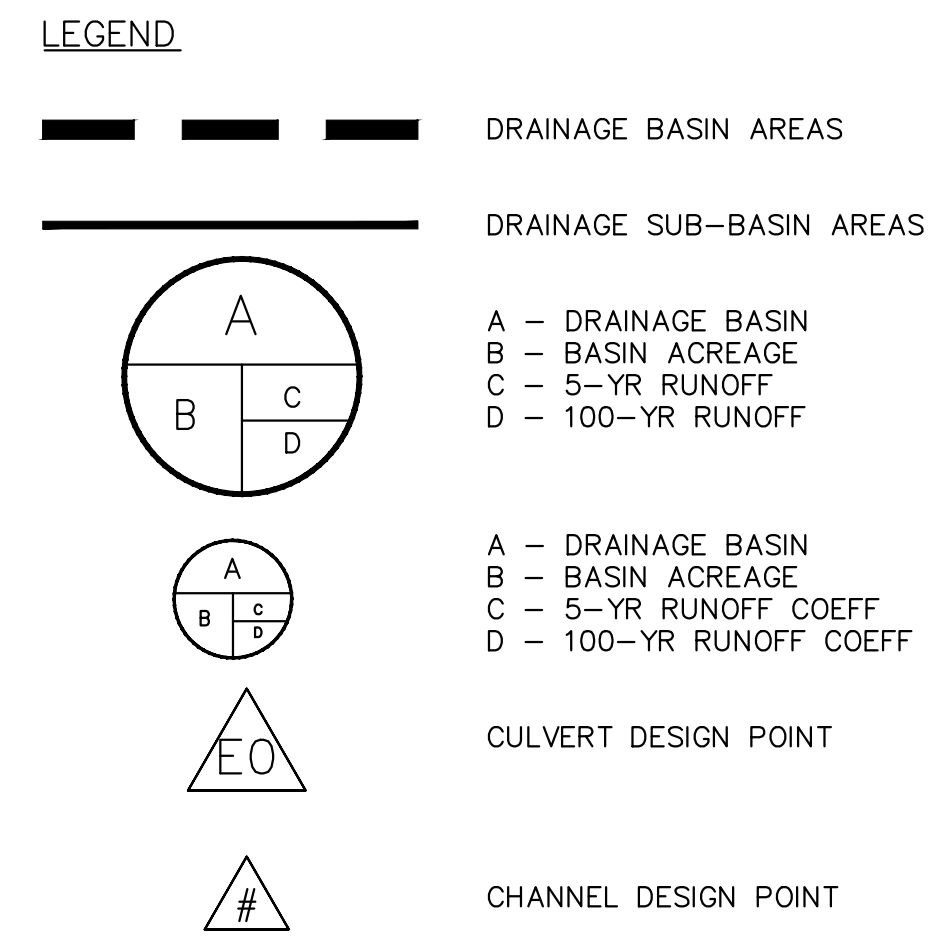
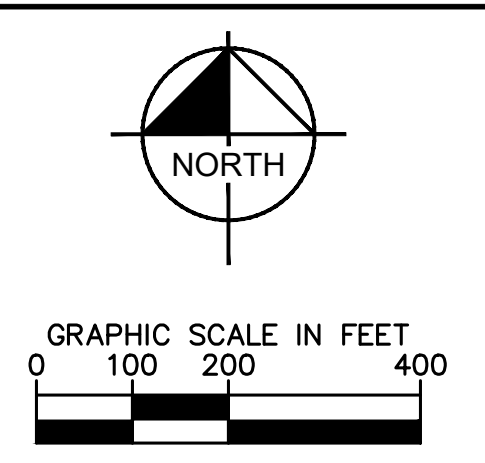
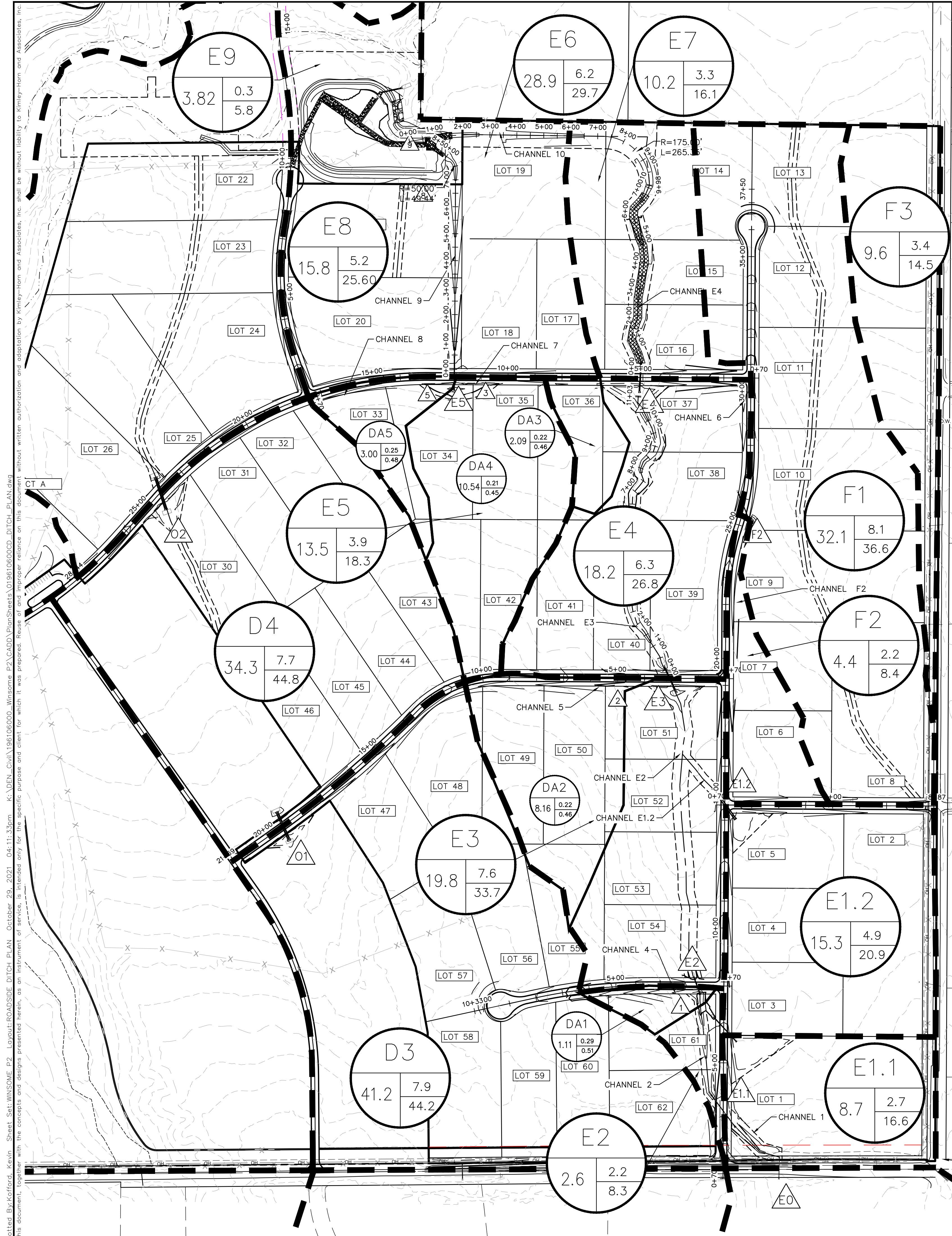
EL PASO COUNTY CO

SHEET NUMBER
25

NO.	REVISIONS	DATE	BY
4	COUNTY SUBMITTAL #4	10/29/21	KRK
3	COUNTY SUBMITTAL #3	9/15/21	KRK
2	COUNTY SUBMITTAL #2	8/25/21	KRK

KHA PROJECT: 0196106000
 DATE: 08/25/2021
 SCALE: AS SHOWN
 DESIGNED BY: KHTAM
 DRAWN BY: KHTAM
 CHECKED BY: _____
 TLR DATE: _____

LICENSED PROFESSIONAL ENGINEER
 KEVIN KOFFORD
 CO LICENSE NUMBER: 57234



CHANNEL DETAILS TABLE

CHANNEL ID	START STATION FT	END STATION FT	LENGTH FT	GRADE FT/FT	WATERSHED FROM ROAD	FRACTION OF BASIN FLOW	BASIN DESIGNATOR	BASIN 100YR Q CFS	DITCH RECEIVING FRACTION OF Q %	DITCH 100 YR FROM BASIN CFS	ROAD WATERSHED 100Y Q CFS	CONNECTING DITCH 100Y Q CFS	TOTAL 100YR Q IN DITCH SECTION CFS	AVERAGE VELOCITY CFS
Early Light Drive														
F2	17+00	25+50	850	0.01	-	-	F2	8.4	100	8.4	-	0	8.40	2.24
2	3+00	7+50	450	0.025	-	-	E2	8.3	100	8.3	-	24.6	25.00	3.95
Flapjack Lane														
4	2+00	6+50	450	0.055	-	-	DA1	3.82	100	3.82	-	0	3.82	3.49
Rambling Road														
5	3+50	10+60	710	0.022	-	-	DA2	16.11	100	16.11	-	0	16.11	3.55
Alamar Way														
6	1+25	4+00	275	0.03	-	-	F2	8.3	100	8.3	-	0	8.30	3.38
7	6+50	11+90	540	0.022	-	-	DA3, DA4	25.19	100	25.19	-	0	25.19	3.97
8	11+90	17+50	560	0.012	-	-	DA5	7.00	100	7.00	-	0	7.00	2.3

DRIVEWAY CULVERTS

GENERIC DRIVEWAY CULVERT SIZING TABLE

Lot	Street Name	Culvert Slope (%)	Total Q100 (cfs)	Required Culvert Size (in)	Notes
5	Woodbridge Terrace	2	3.57	18	1/6th of Basin E1.2
6	Early Light Drive	2	8.40	18	Channel F2 Flows
7	Early Light Drive	2	8.40	18	Channel F2 Flows
8	Early Light Drive	2	8.40	18	Channel F2 Flows
33	Alamar Way	2	7.00	18	Channel 8 flows
34	Alamar Way	2	7.00	18	Channel 8 flows
35	Alamar Way	2	25.10	30	Channel 7 flows
36	Alamar Way	2	4.90	18	Basin DA3 Flows
37	Alamar Way	2	8.60	18	Channel 6 Flows
38	Early Light Drive	2	8.60	18	Channel 6 Flows
49	Rambling Road	2	8.06	18	1/2 of Channel 5 Flows
50	Rambling Road	2	16.11	24	Channel 5 Flows
51	Early Light Drive	2	38.25	36	1/2th of Basin E3 + Basin E1.2
61	Flapjack Lane	2	3.82	18	Channel 4 Flows
62	Early Light Drive	2	25.00	30	Channel 2 Flows

*Culvert sizing is based on flows in roadside ditch. If driveways cross natural channels an engineering site plan would be required.

Plotted By: Kofford, Kevin. Sheet: Sht: WINSOME F2. Layout: ROADSIDE DITCH PLAN. October 29, 2021. 04:11:33pm. K:\DEN_Civil\196106000_Winsome F2\CADD\PlanSheets\196106000D-DITCH_PLAN.dwg
 This document, together with the concepts and designs presented herein, is intended only for the specific purpose and client for which it was prepared. Reuse or improper reliance on this document without written authorization and adaptation by Kimley-Horn and Associates, Inc. shall be without liability to Kimley-Horn and Associates, Inc.



WINSOME FILING NO. 2
PREPARED FOR
WINSOME LLC

EL PASO COUNTY

ROADSIDE DITCH PLAN

Kimley-Horn

© 2021 KIMLEY-HORN AND ASSOCIATES, INC.
2 N NEVADA AVE SUITE 300, COLORADO SPRINGS, CO 80903
PHONE: 719-453-0180
WWW.KIMLEY-HORN.COM

NO.	REVISIONS	DATE	BY
4	COUNTY SUBMITTAL #4	10/29/21	KRK
3	COUNTY SUBMITTAL #3	9/15/21	KRK
2	COUNTY SUBMITTAL #2	8/25/21	KRK

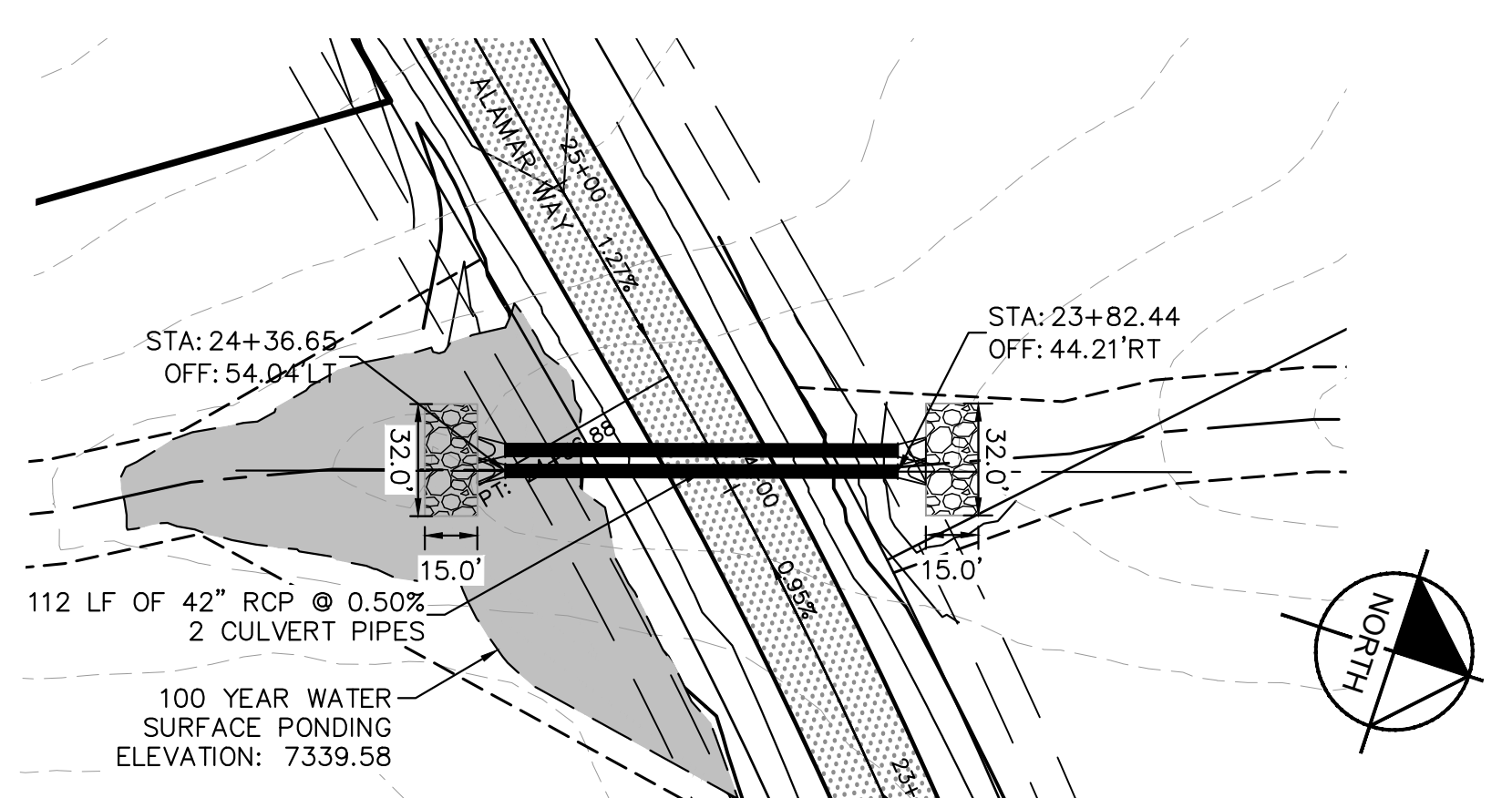
KHA PROJECT: 0196106000
 DATE: 08/25/2021
 SCALE: AS SHOWN
 DESIGNED BY: KHTAM
 DRAWN BY: KHTAM
 CHECKED BY: TLC DATE:

LICENSED PROFESSIONAL ENGINEER
 KEVIN KOFFORD
 CO LICENSE NUMBER: 57234

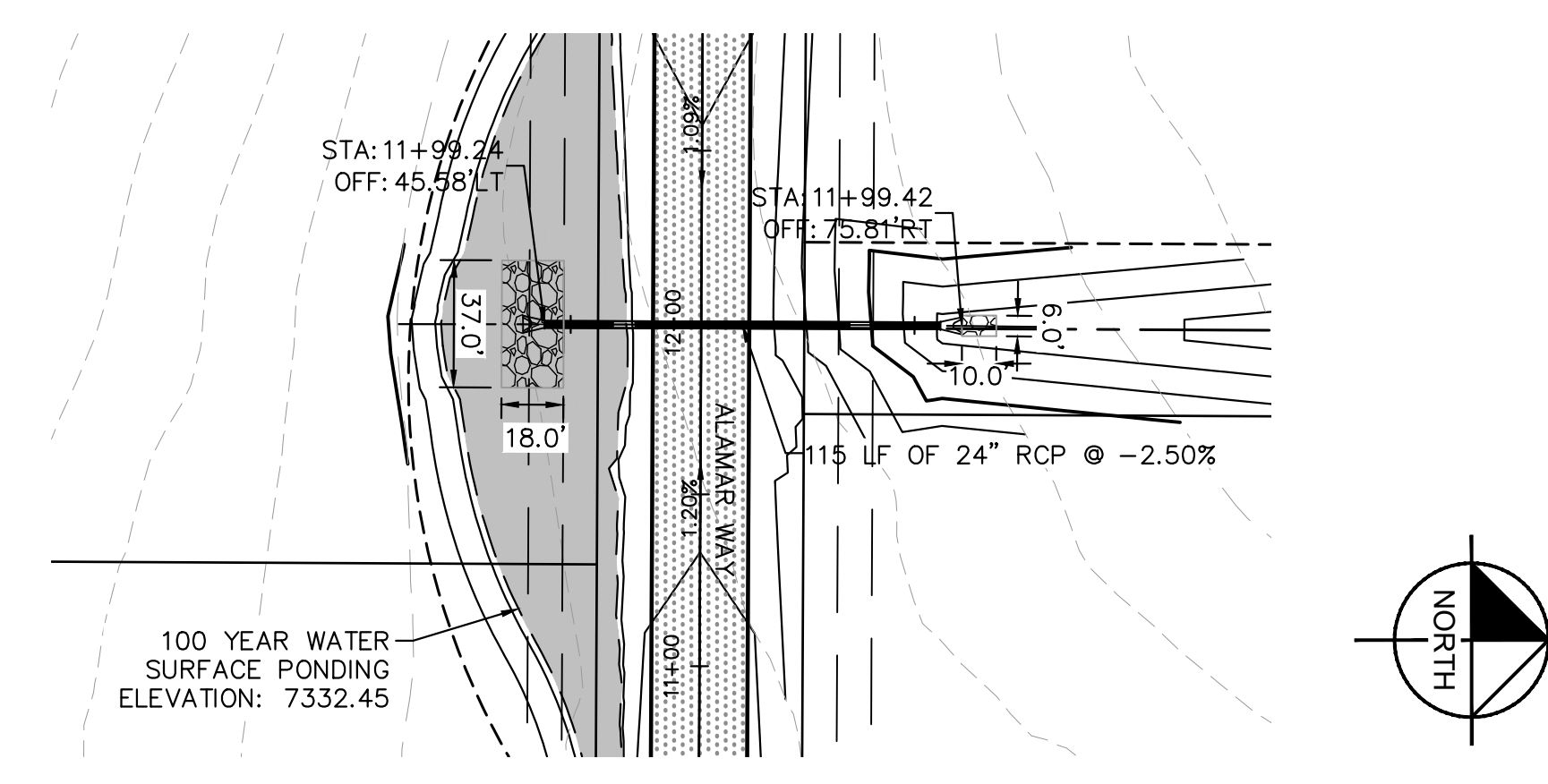
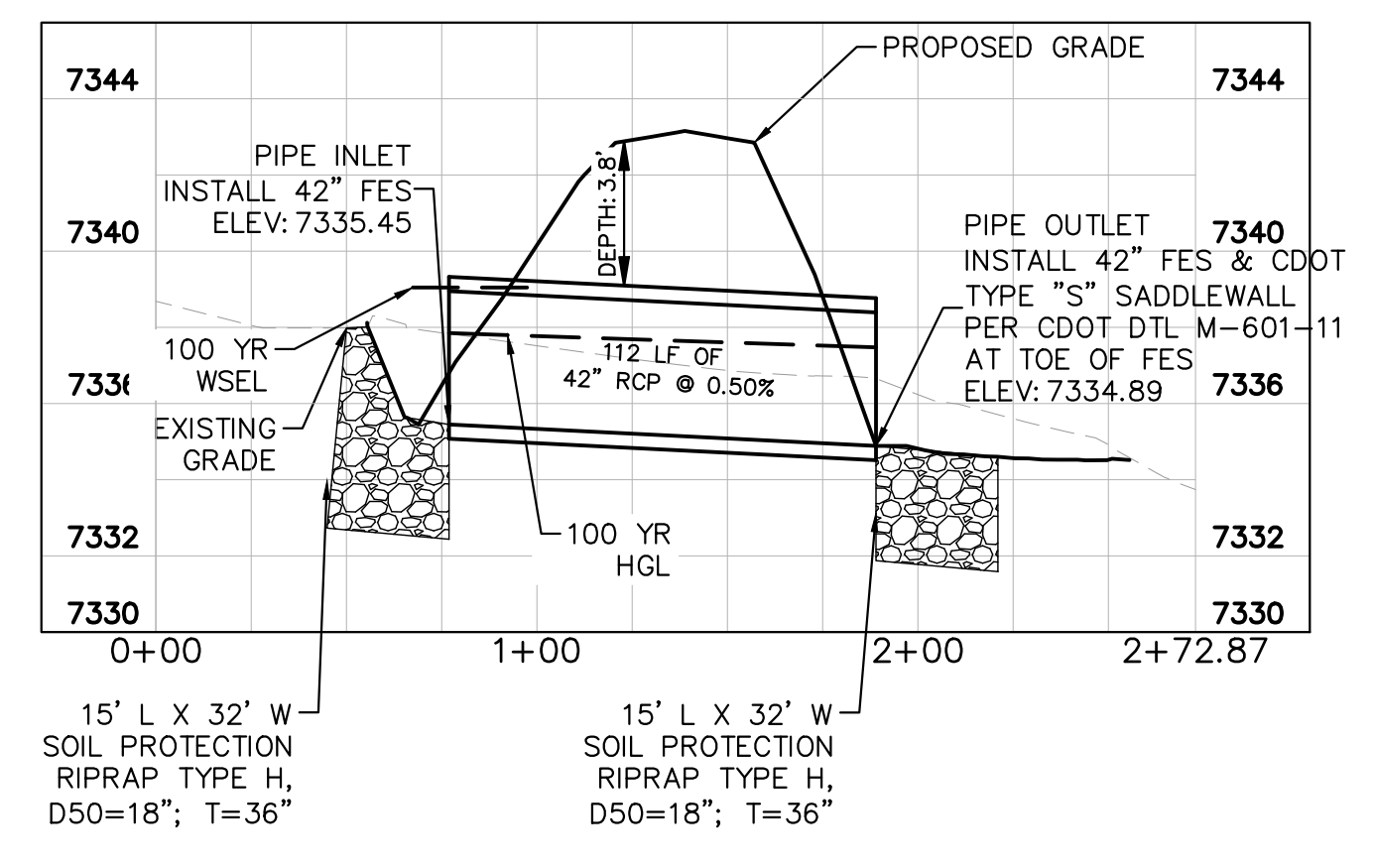
SHEET NUMBER
26

EPC 11/16/2021

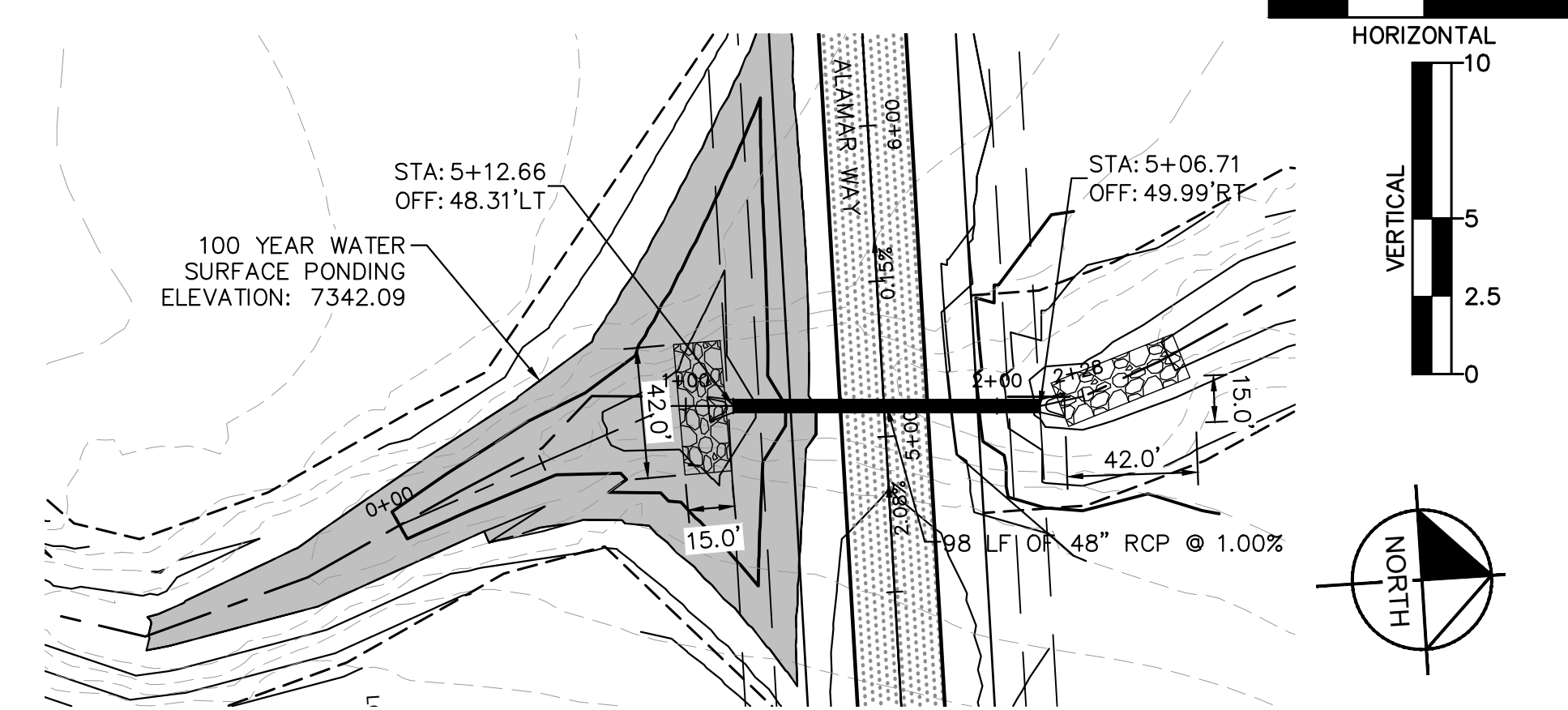
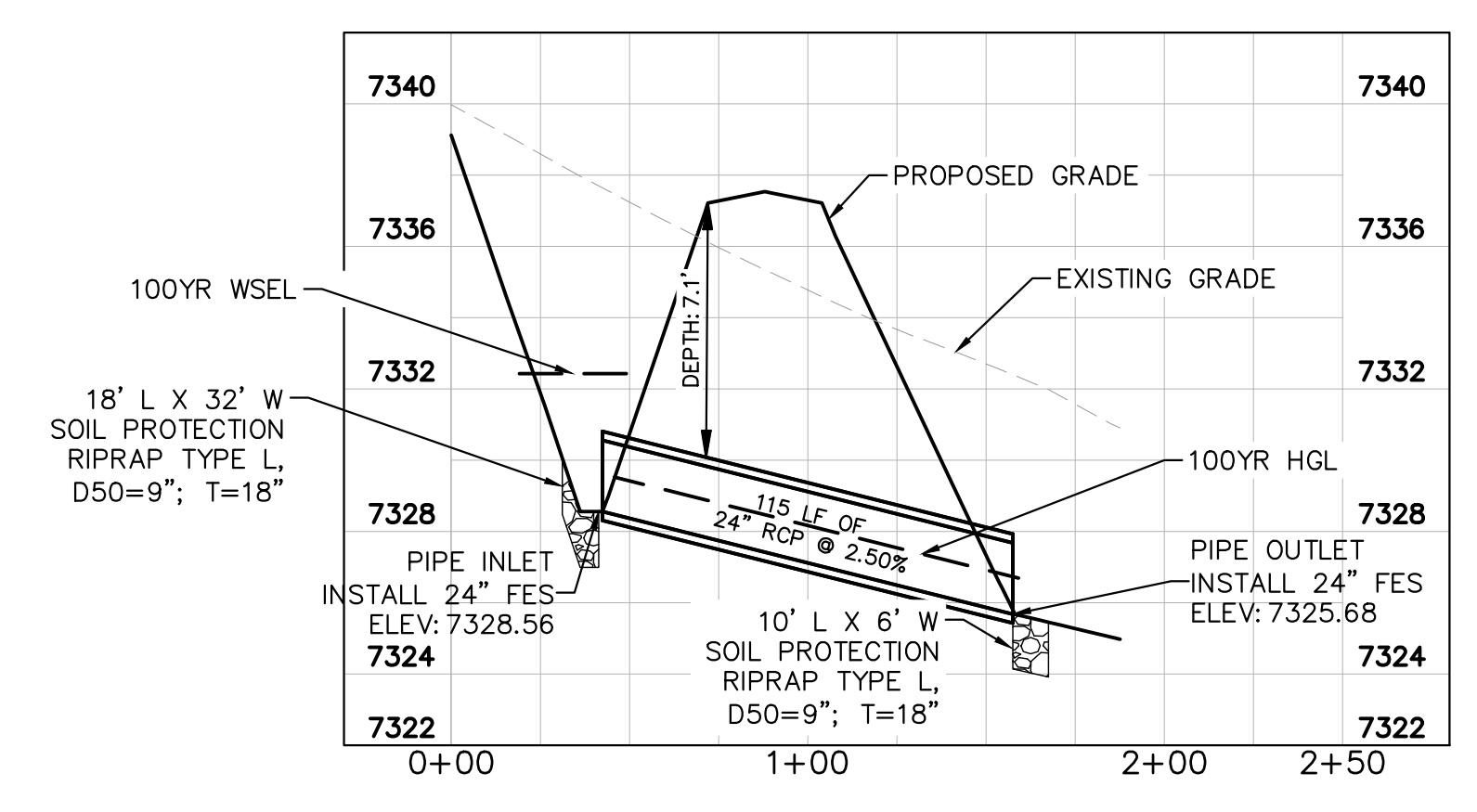
Plotted By: KJ/Koford, Kevin Sheet: WINSOME F2 Layout: CULVERT LAYOUT (1) October 29, 2021 04:12:36pm K:\DEN_Civil\196106000_Winsome F2\CADD\PlanSheets\0196106000_CULVERTS.dwg
 This document, together with the concepts and designs presented herein, is intended only for the specific purpose and client for which it was prepared. Reuse of and improper reliance on this document without written authorization and adaptation by Kimley-Horn and Associates, Inc. shall be without liability to Kimley-Horn and Associates, Inc.



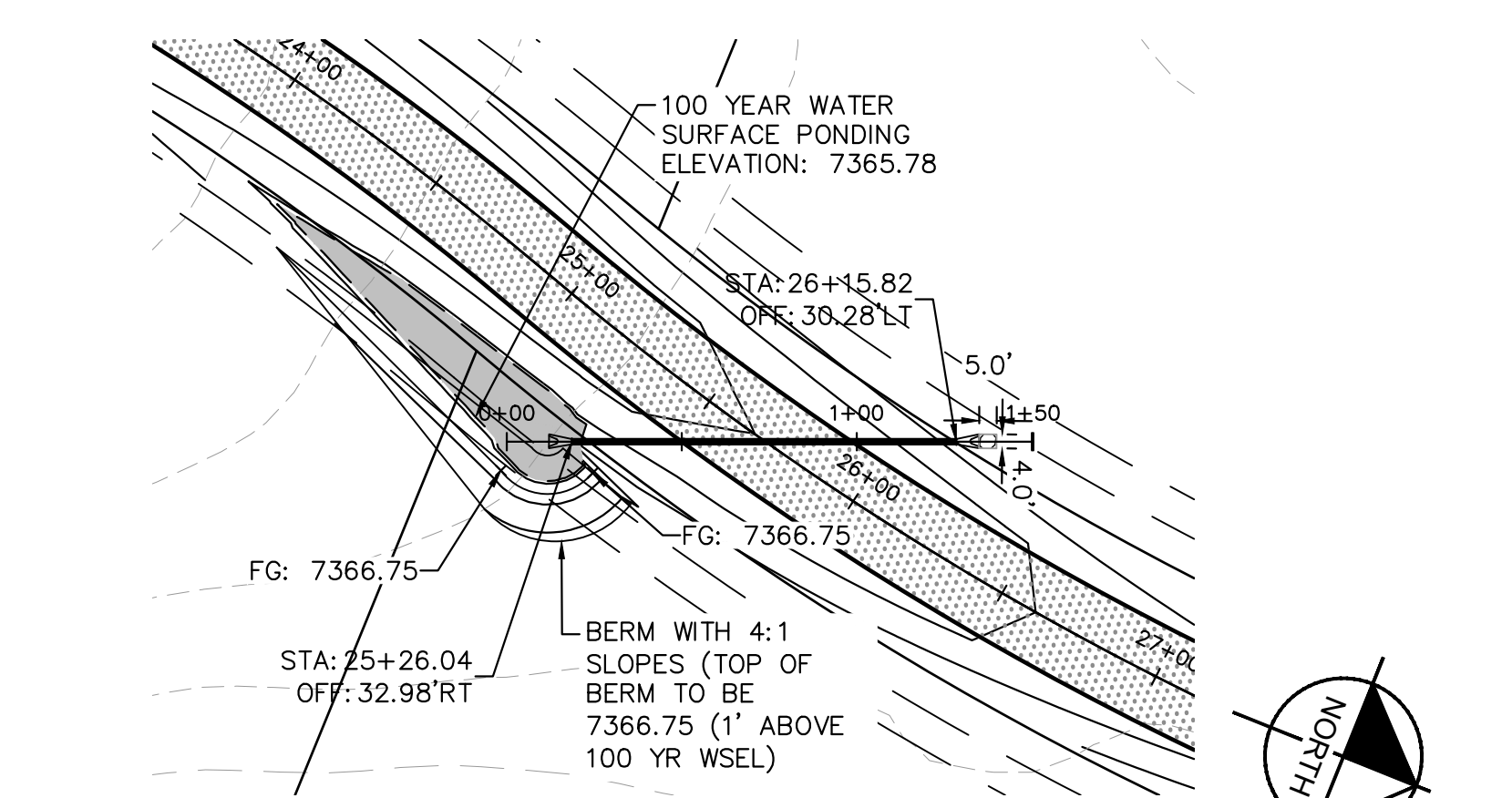
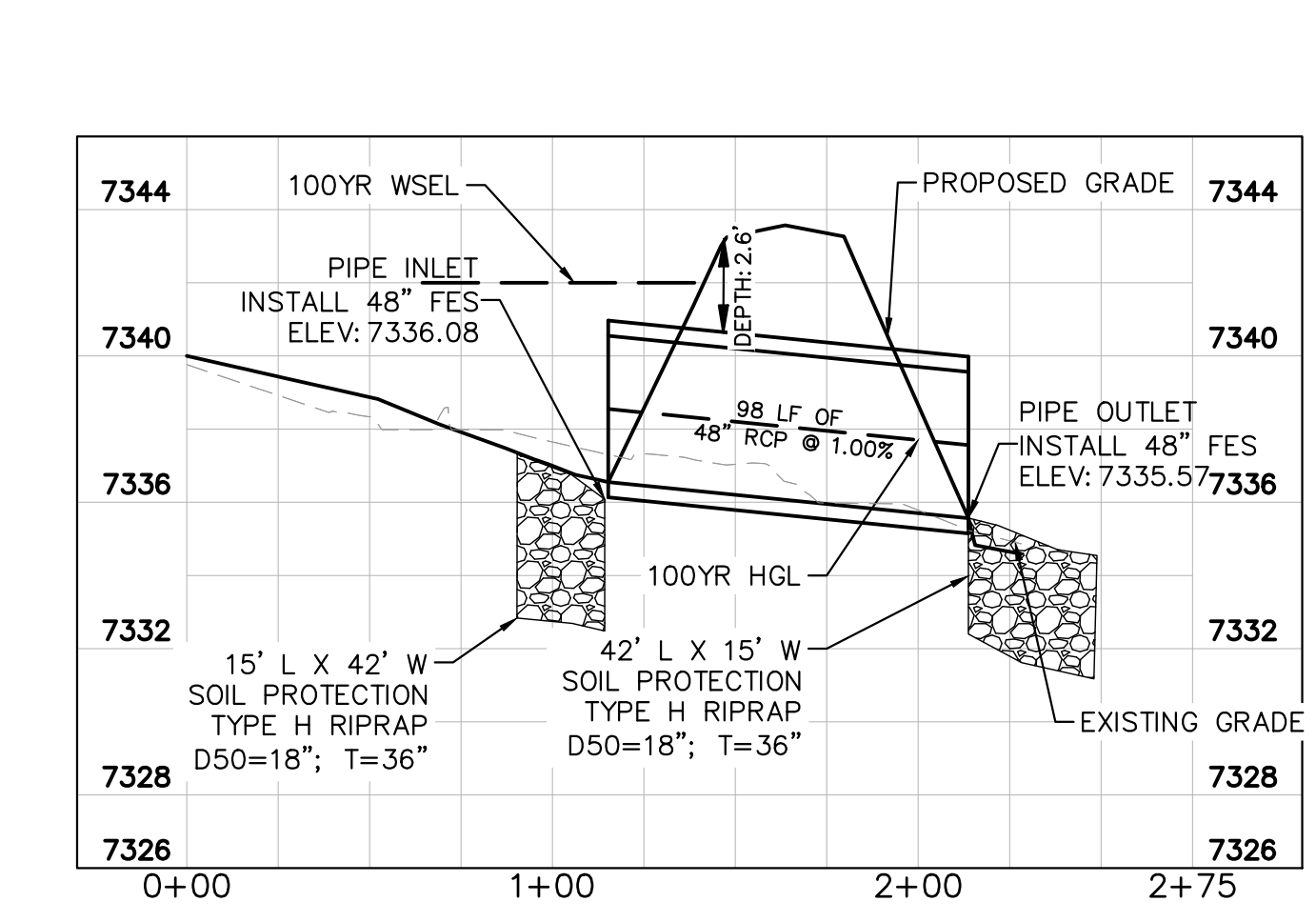
CULVERTS 1 & 2- DESIGN POINT O2



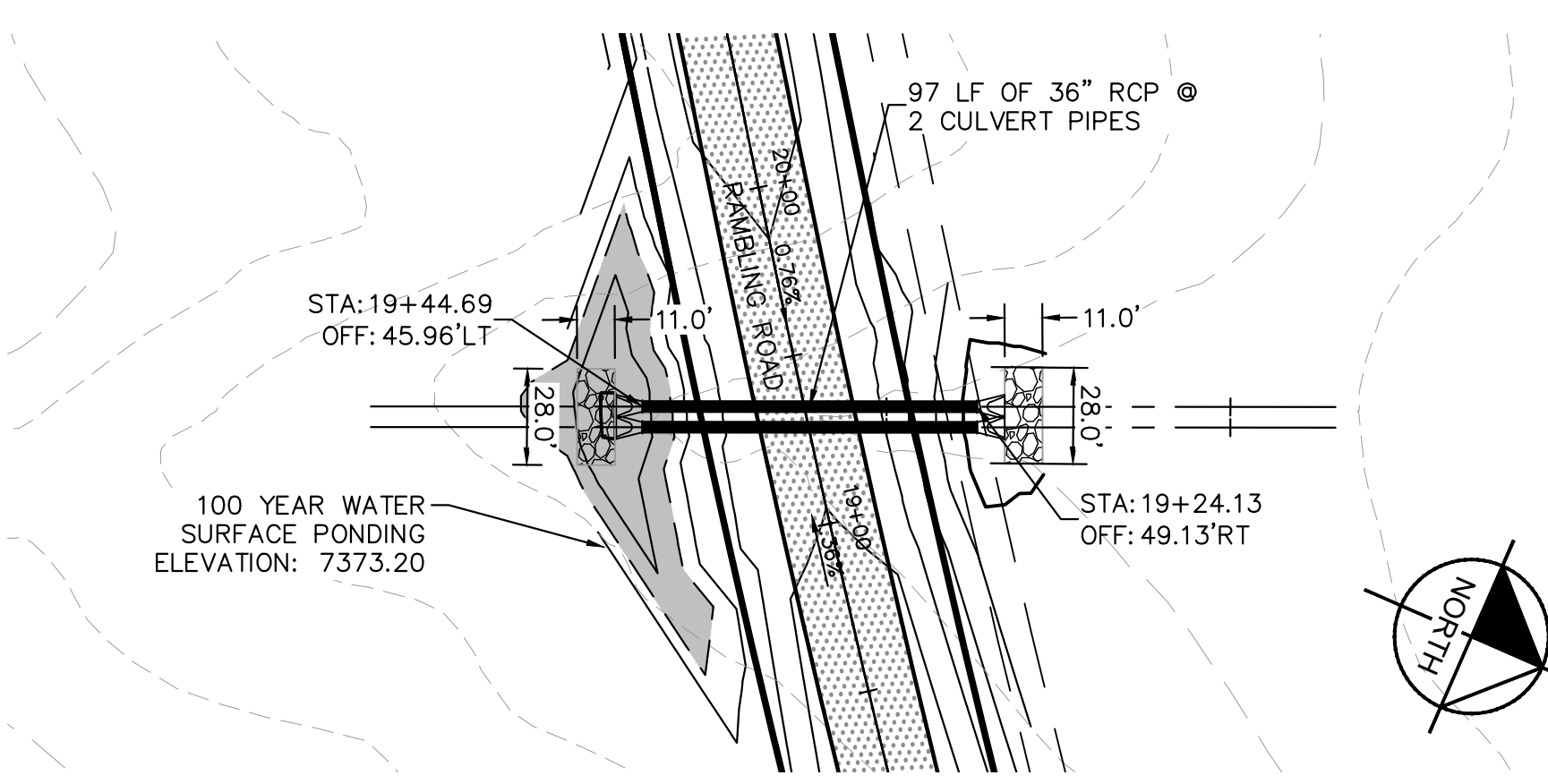
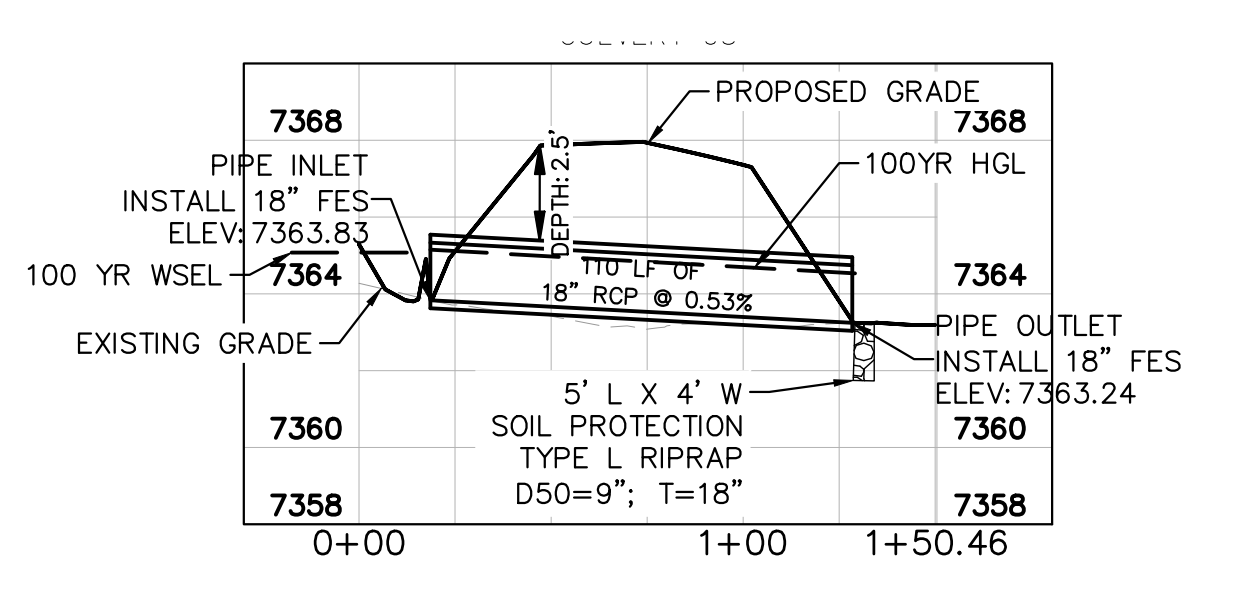
CULVERT 3- DESIGN POINT E5



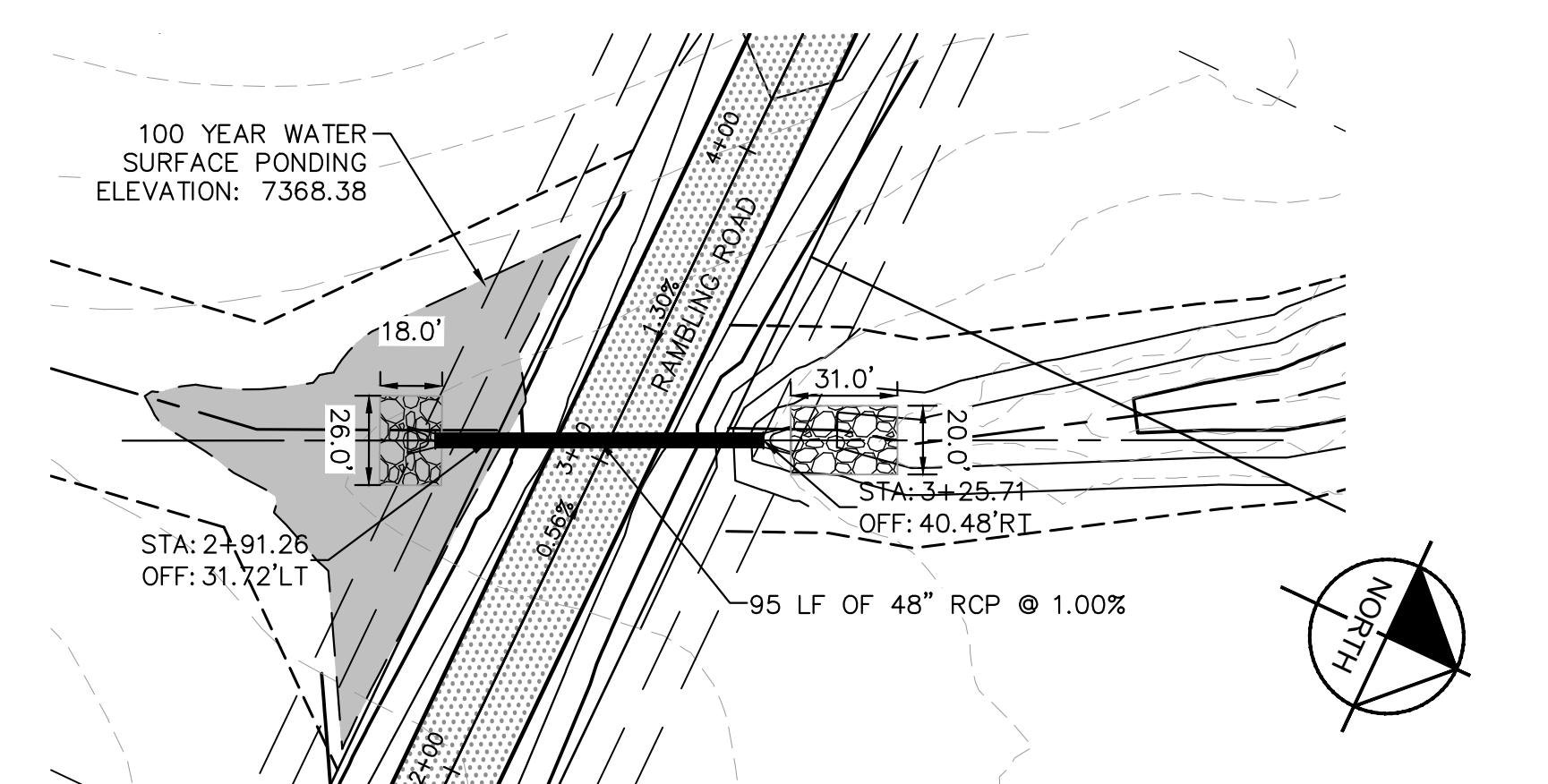
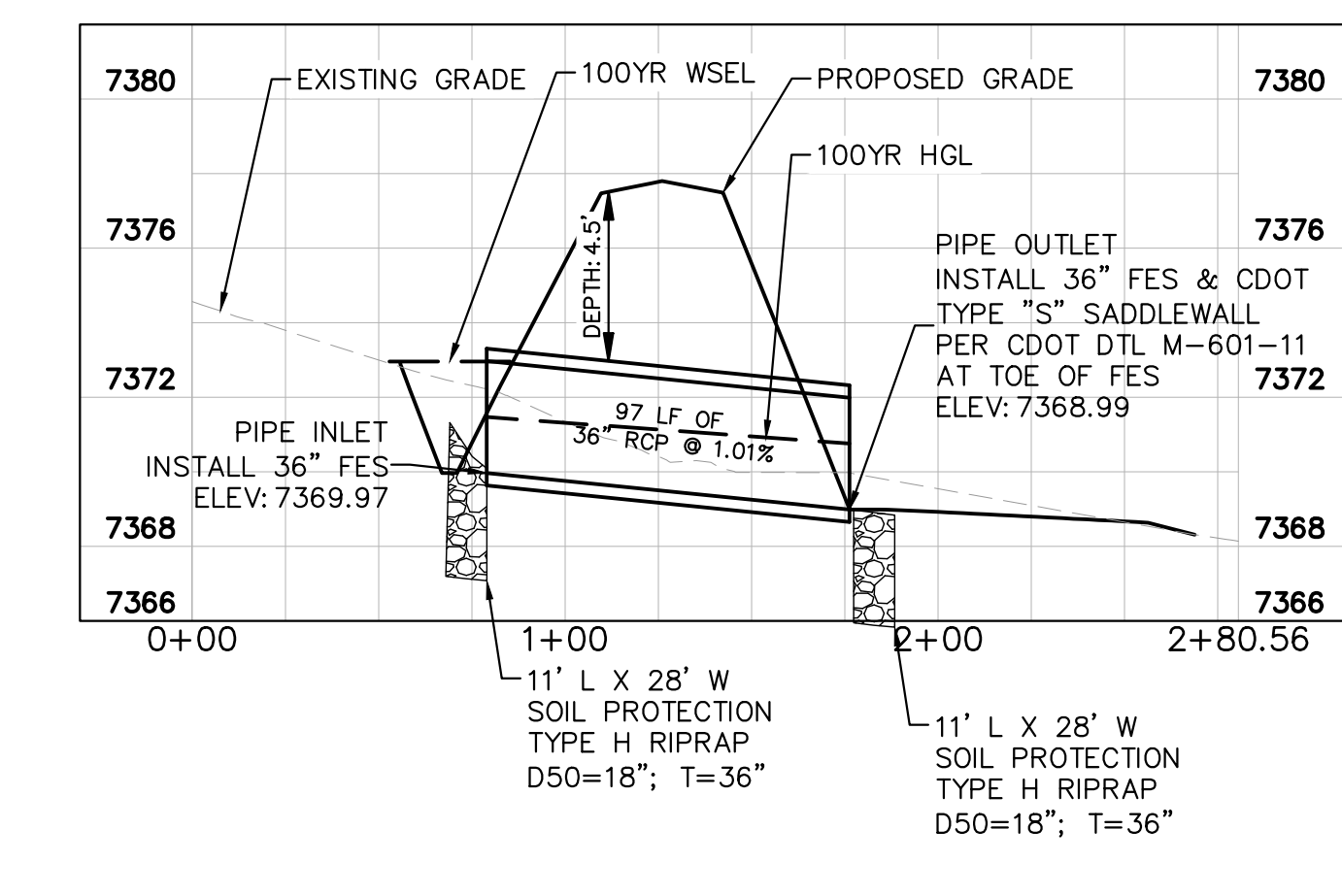
CULVERT 4- DESIGN POINT E4



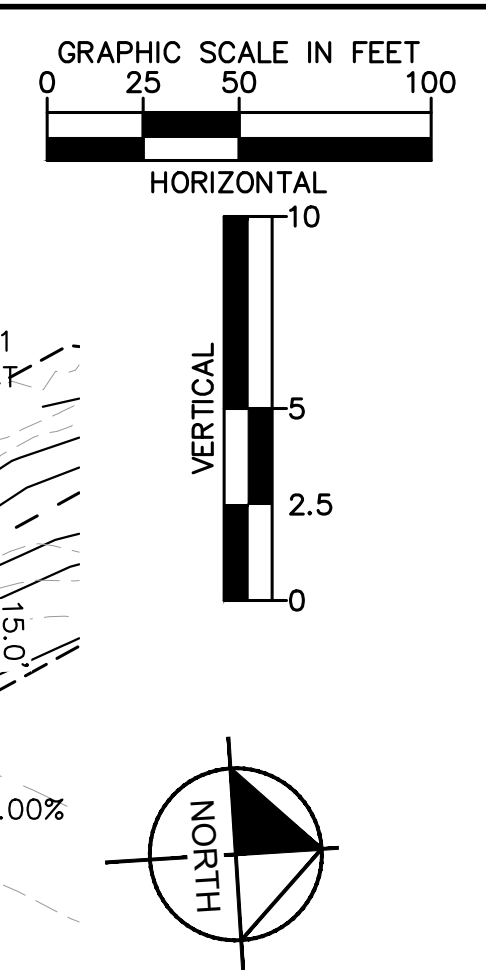
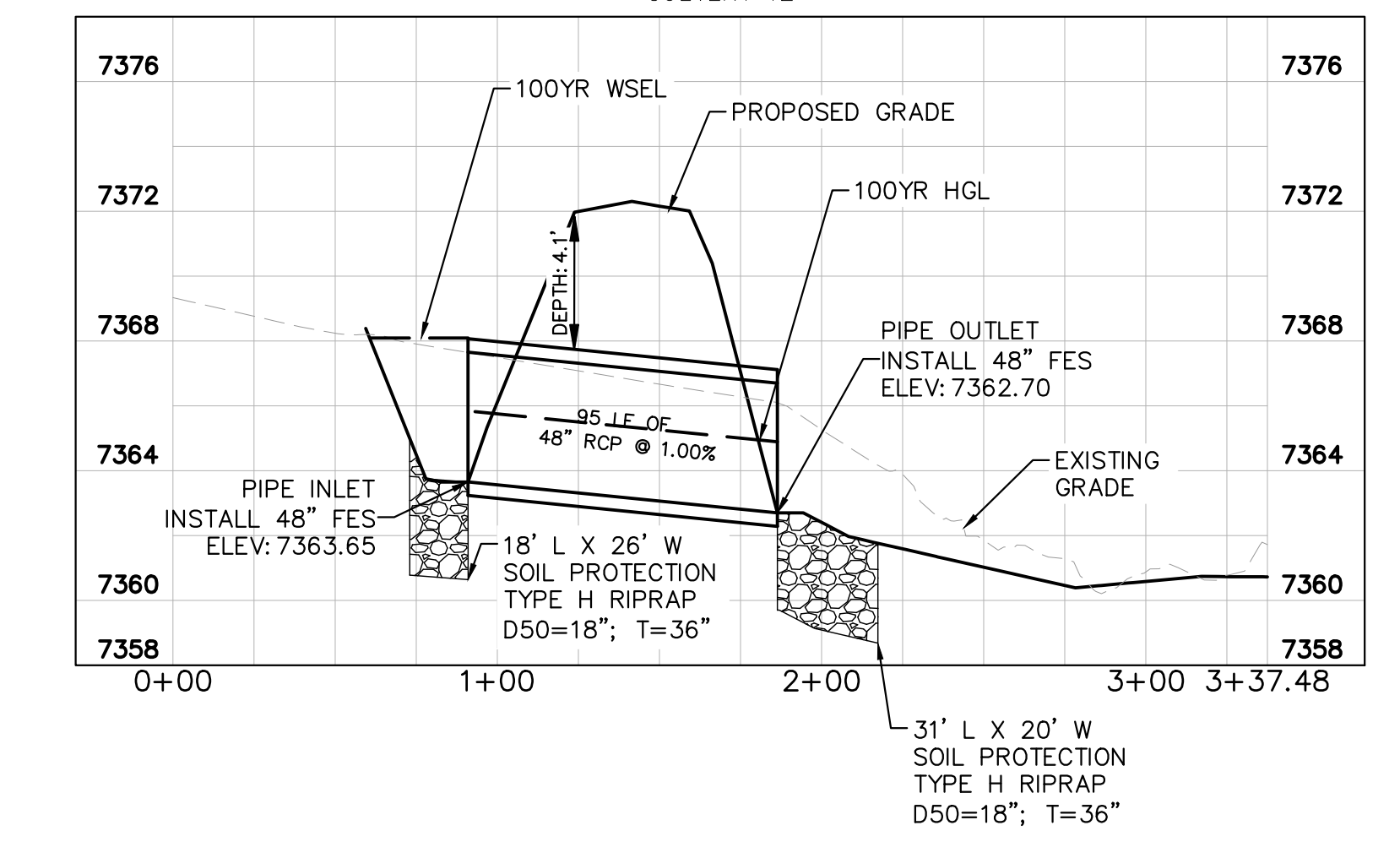
CULVERT 5- DESIGN POINT F2



CULVERTS 6 & 7- DESIGN POINT O1



CULVERT 8- DESIGN POINT E3



NO.	REVISIONS	DATE	BY
4	COUNTY SUBMITTAL #4	10/29/21	KRK
3	COUNTY SUBMITTAL #3	9/15/21	KRK
2	COUNTY SUBMITTAL #2	8/25/21	KRK

Kimley-Horn
 © 2021 KIMLEY-HORN AND ASSOCIATES, INC.
 2 N NEVADA AVE SUITE 300, COLORADO SPRINGS, CO 80903
 PHONE: 719-453-0180
 WWW.KIMLEY-HORN.COM

LICENSED PROFESSIONAL
 KEVIN KOFFORD
 CO LICENSE NUMBER
 57234
 CHECKED BY: KHTAM
 DATE: _____

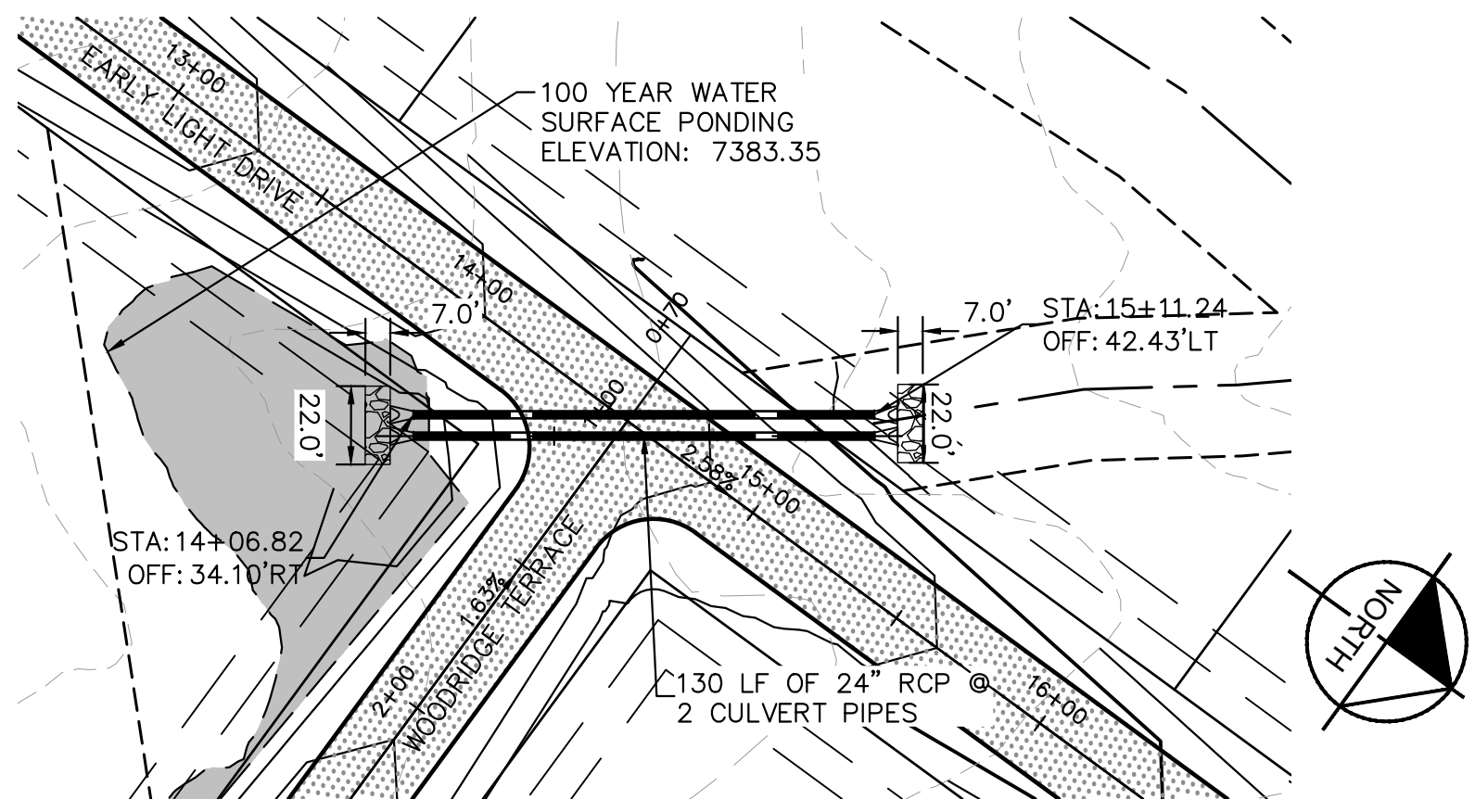
KHA PROJECT
 019610600
 DATE
 08/25/2021
 SCALE AS SHOWN
 DESIGNED BY KHTAM
 DRAWN BY KHTAM
 CHECKED BY _____

CULVERT PLANS

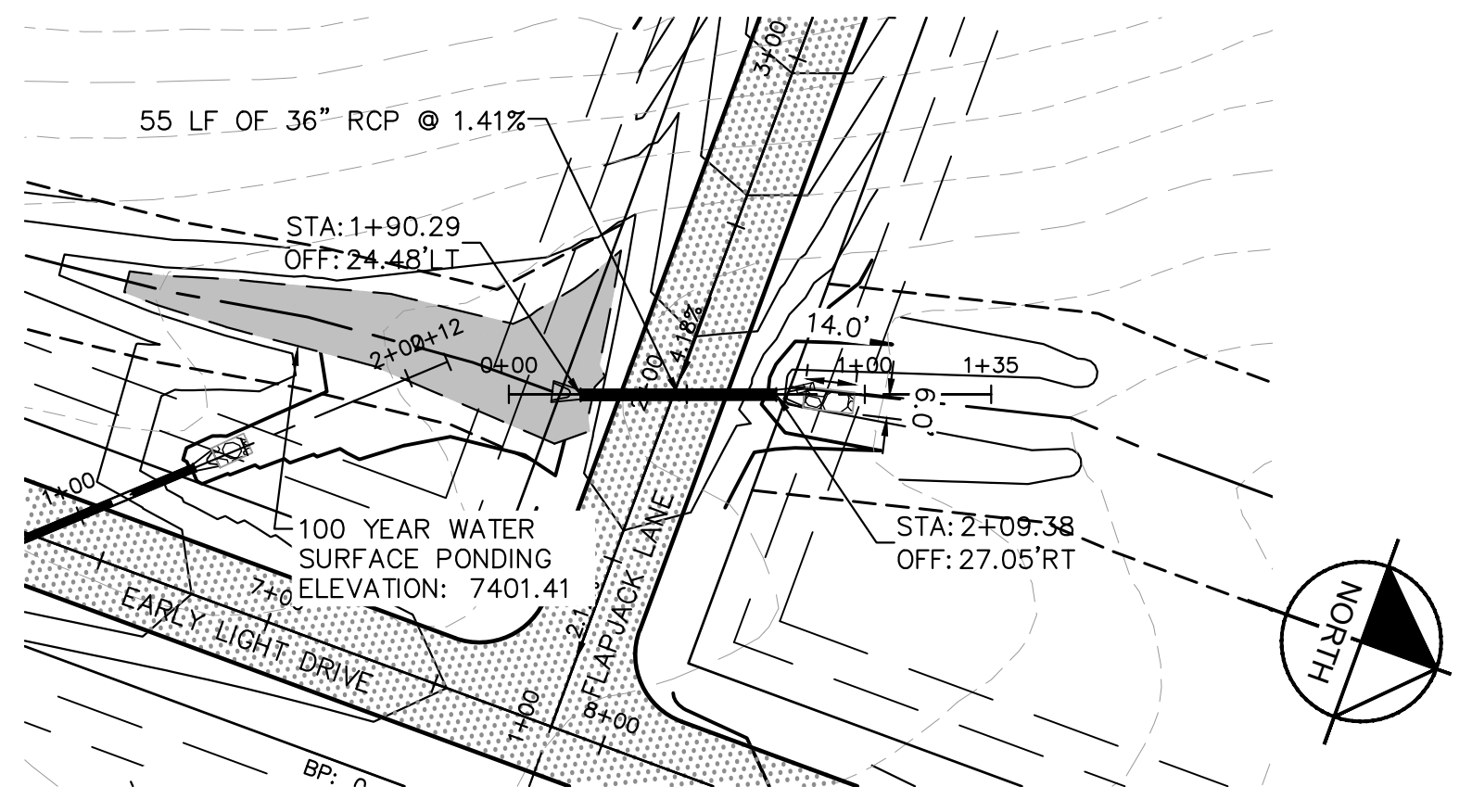
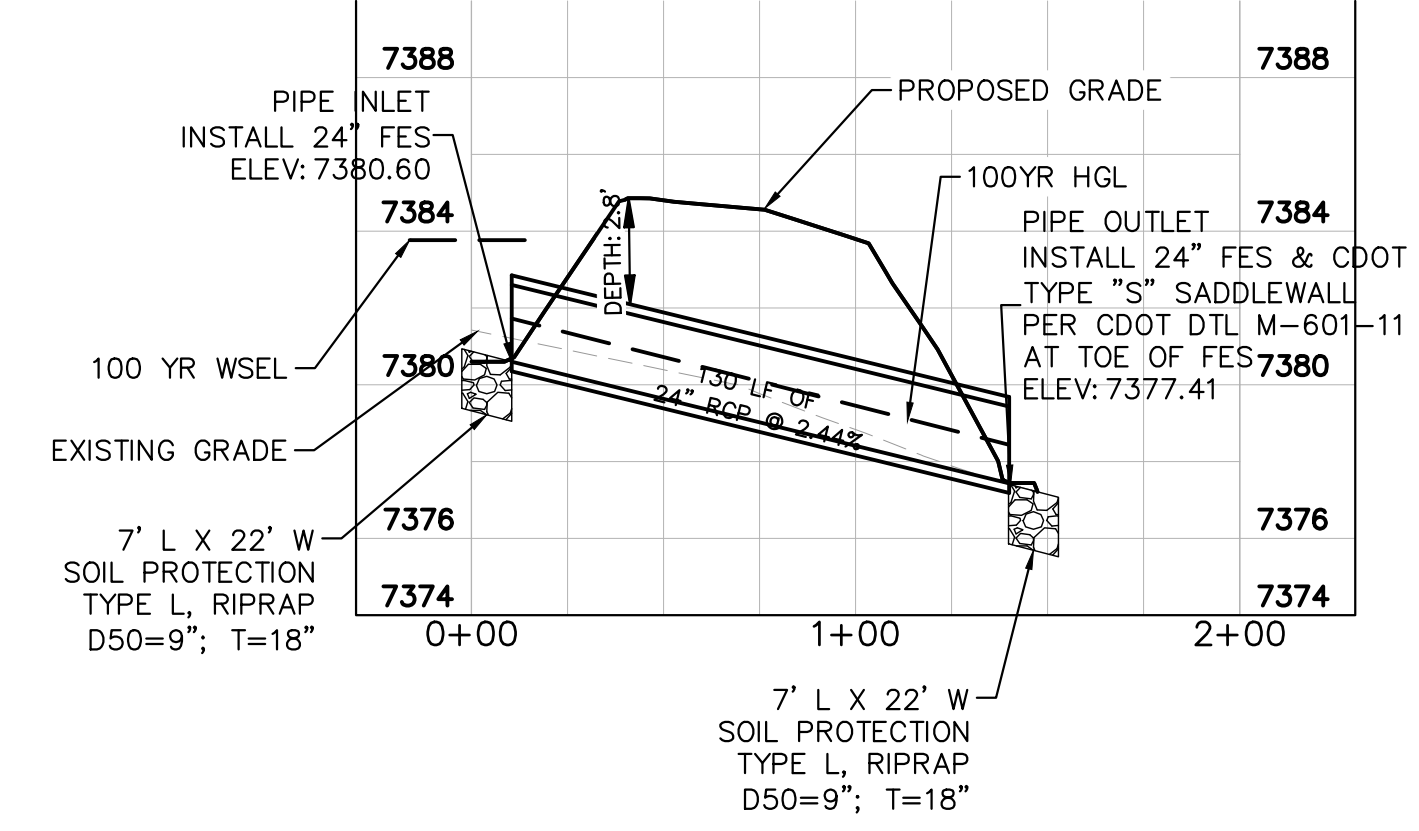
WINSOME FILING NO. 2
 PREPARED FOR
WINSOME LLC
 EL PASO COUNTY CO



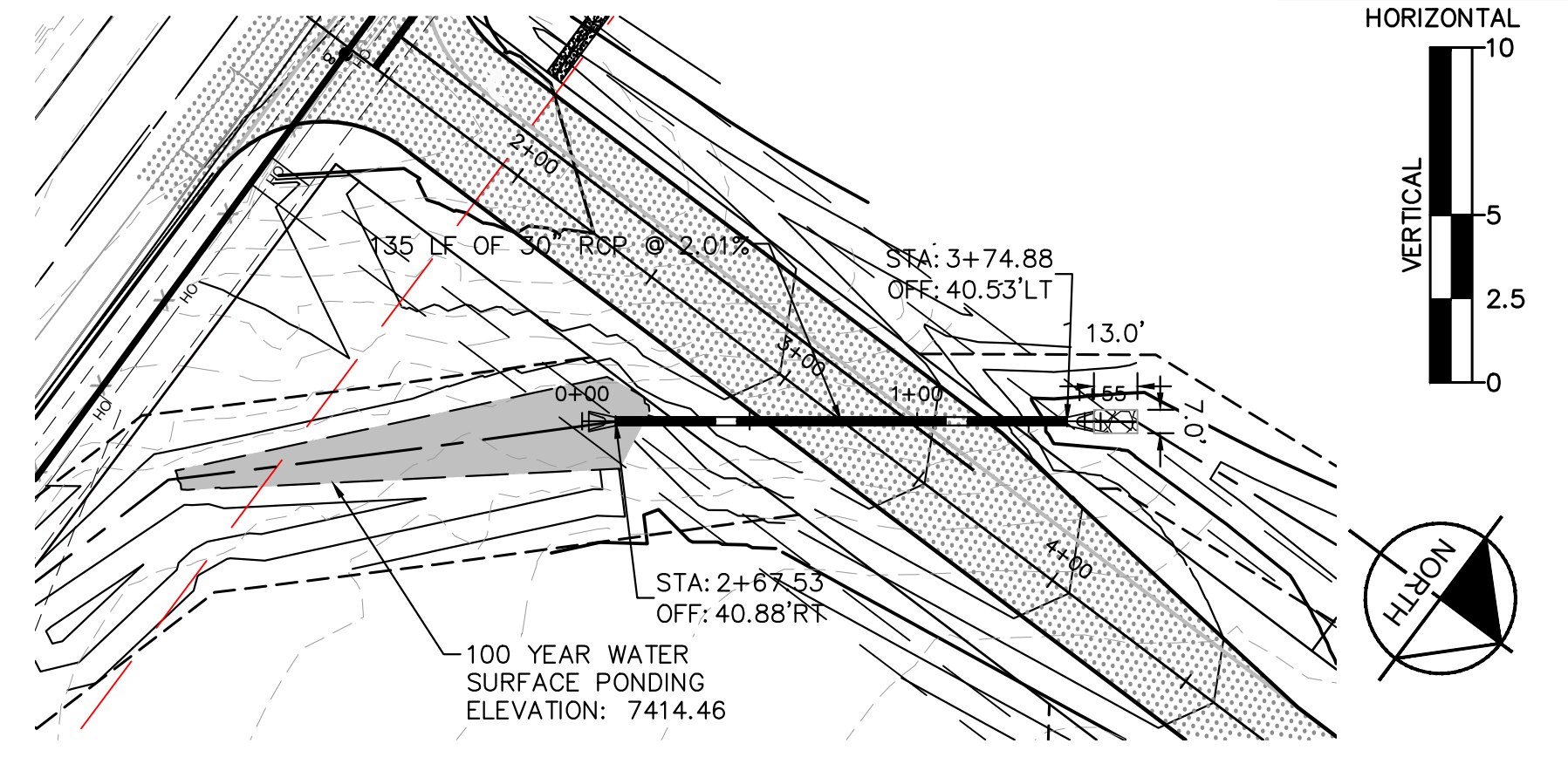
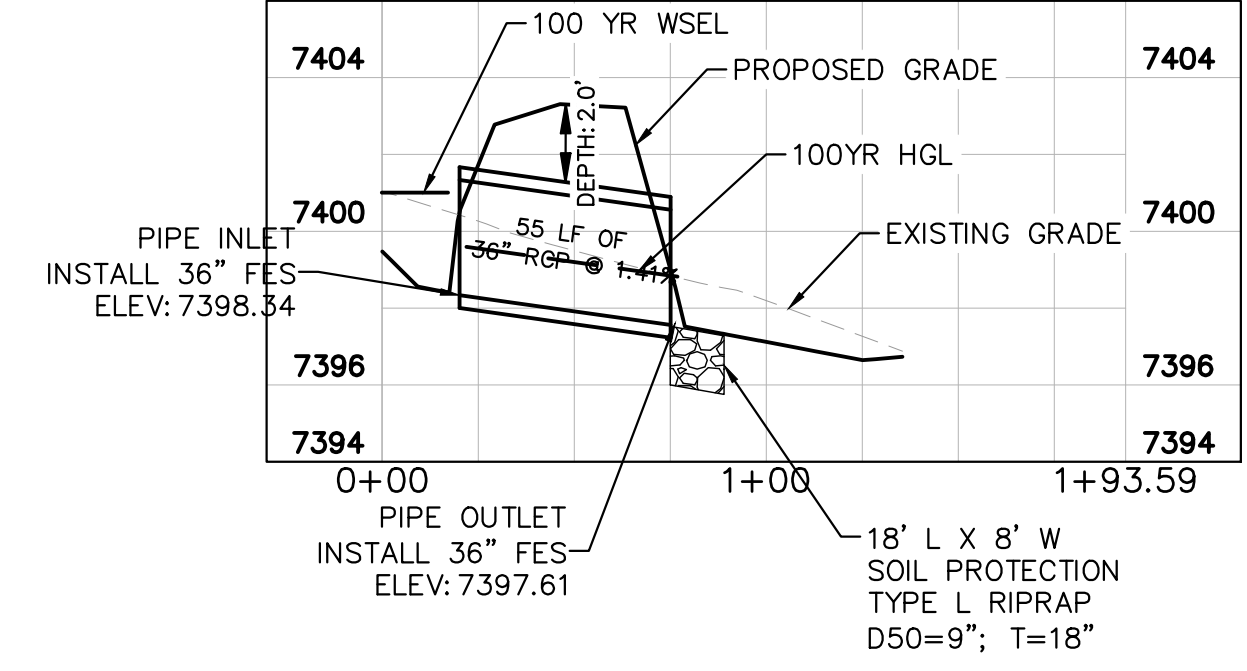
Plotted By: Koford, Kevin. Sheet: SWSOME.F2. Layout: CULVERT LAYOUT (2). October 29, 2021. 04:12:53pm. K:\DEN_Civil\196106000_Winsome\F2\CADD\PlanSheets\0196106000_CULVERTS.dwg
 This document, together with the concepts and designs presented herein, is intended only for the specific purpose and client for which it was prepared. Result of and improper reliance on this document without written authorization and adaptation by Kimley-Horn and Associates, Inc. shall be without liability to Kimley-Horn and Associates, Inc.



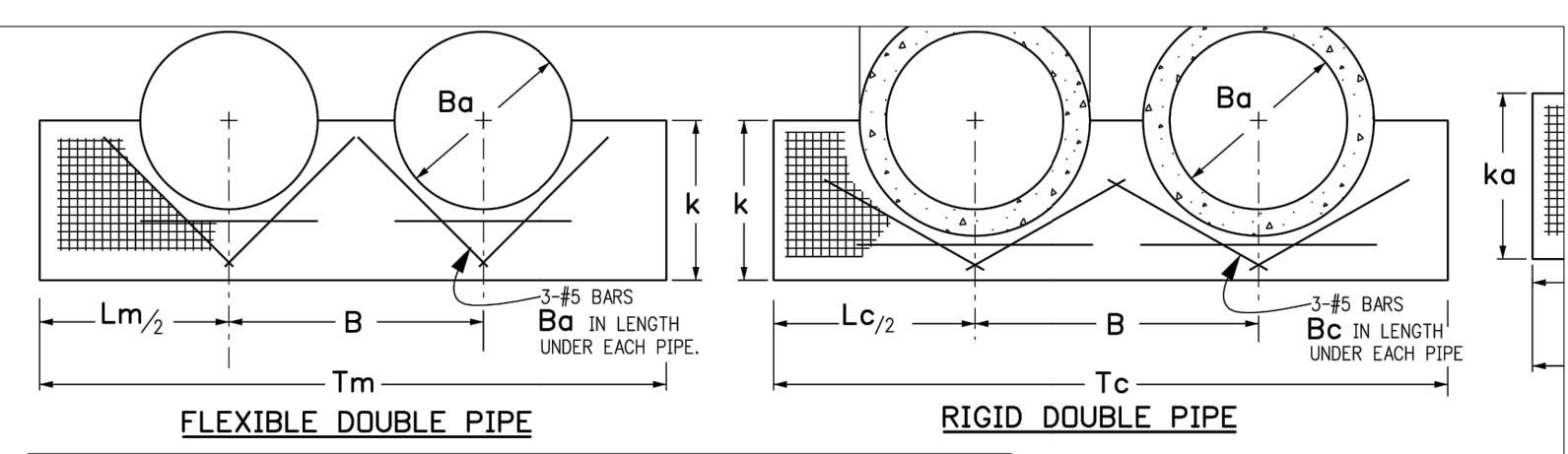
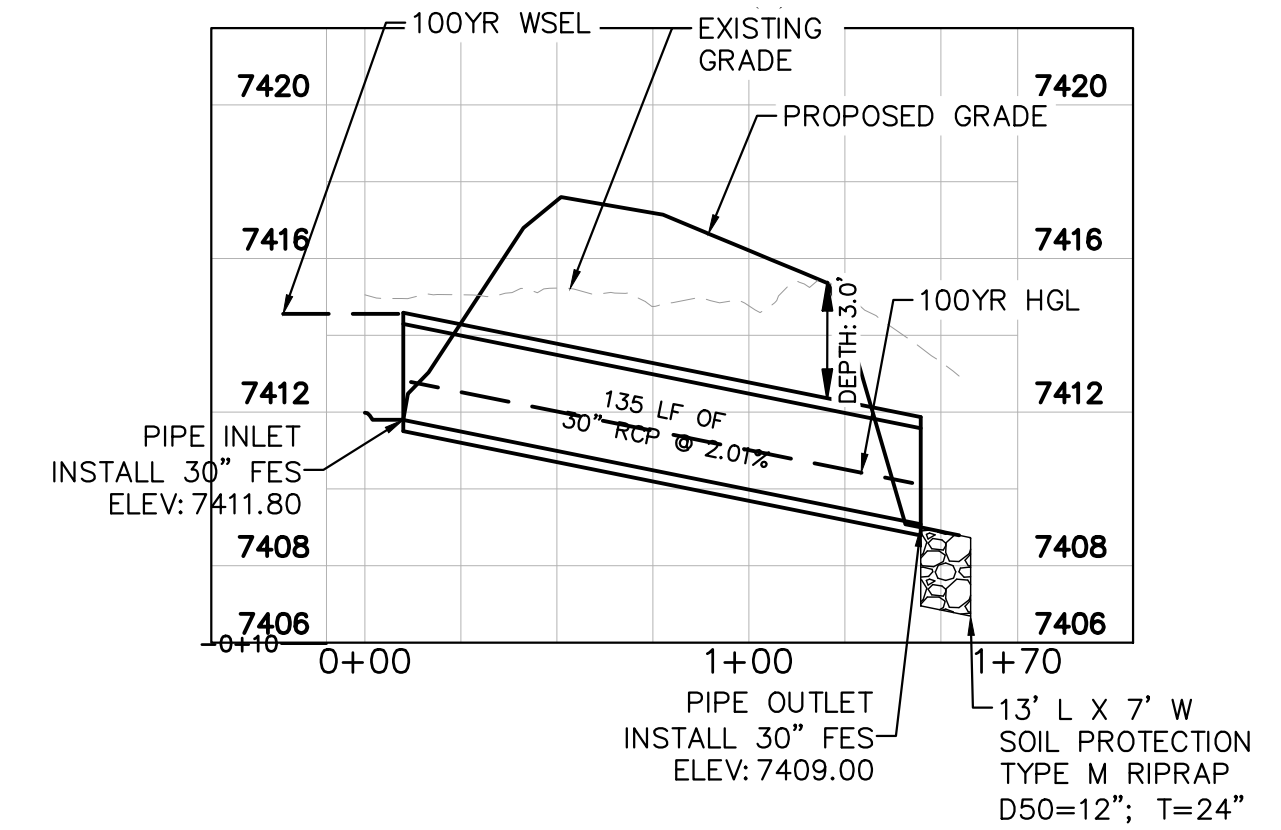
CULVERT 9 & 10 - DESIGN POINT E1.2



CULVERT 11 - DESIGN POINT E2



CULVERT 12 - DESIGN POINT E1.1



RANGE OF EQUIV. DIMS.	RANGE OF SPANS S	RANGE OF RISES F	ka	La	C	Ta	SINGLE		DOUBLE	
							CONCRETE CU. YDS.	STEEL LBS.	CONCRETE CU. YDS.	STEEL LBS.
36-42	39-47	30-36	36	94	71	165	0.72	26.2	1.22	49.8
42-48	48-59	31-41	41	105	85	207	1.04	36.5	1.77	68.7
54-60	60-71	40-51	51	142	107	249	1.53	52.2	2.61	97.2
60-75	72-83	44-69	69	186	119	285	2.49	78.3	4.14	142.0
72-81	84-96	63-72	72	190	138	321	2.93	93.1	4.76	166.5
84-90	96-107	69-76	76	214	143	357	3.42	110.1	5.45	194.6

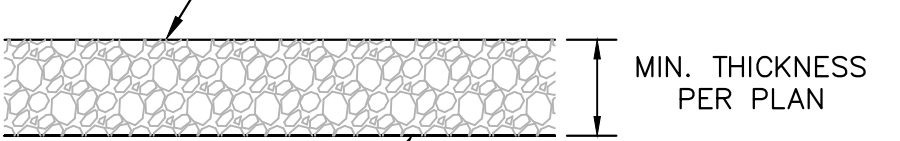
NOTE: EACH LINE OF THE PIPE ARCH TABLE DESCRIBES HEADWALL THAT WILL ACCOMMODATE SEVERAL SIZE OF CONCRETE QUANTITIES IN THIS TABLE ARE B CONCRETE FROM THE HEADWALL OF THE MEDIAN S OF EQUIVALENT DIAMETERS SHOWN.

ADJUST L, B, T, C, #5 BAR LENGTH AND QUANTITY

NDM DIA	RCP DIA	k	FLEXIBLE PIPE				RIGID PIPE				SKEW FACTOR				
			Lm	Lc	B	Tm	Lc	B	Tc	C					
36	44	36	81	99	56	137	155	0.62	21.3	1.01	39.6	0.72	26.3	1.04	46.2
42	51	42	94	114	63	157	177	0.84	28.1	1.34	51.5	0.97	34.3	1.39	59.8
48	58	48	108	130	72	181	202	1.10	36.0	1.76	64.4	1.27	43.6	1.81	75.3
54	65	54	121	145	81	202	227	1.39	44.6	2.22	80.1	1.60	54.1	2.30	92.5
60	72	60	134	161	90	224	251	1.70	54.1	2.73	96.6	1.96	65.7	2.83	111.2
66	79	66	148	177	99	247	278	2.07	64.9	3.31	115.4	2.37	78.1	3.42	133.9
72	86	72	161	193	108	269	301	2.46	76.4	3.93	135.2	2.83	91.9	4.08	154.4
78	93	78	175	208	114	289	322	2.90	89.1	4.57	155.8	3.30	106.5	4.71	177.1
84	100	84	188	224	120	308	344	3.35	102.4	5.23	177.4	3.83	122.5	5.41	200.6
90	107	90	202	240	126	328	366	3.86	117.1	5.96	200.8	4.40	139.7	6.16	227.8
96	114	96	215	255	132	347	387	4.38	132.3	6.71	225.1	4.98	157.5	6.93	254.9

HEADWALL FOR ROUND PIPE TYPE "S" SADDLEWALL DETAIL

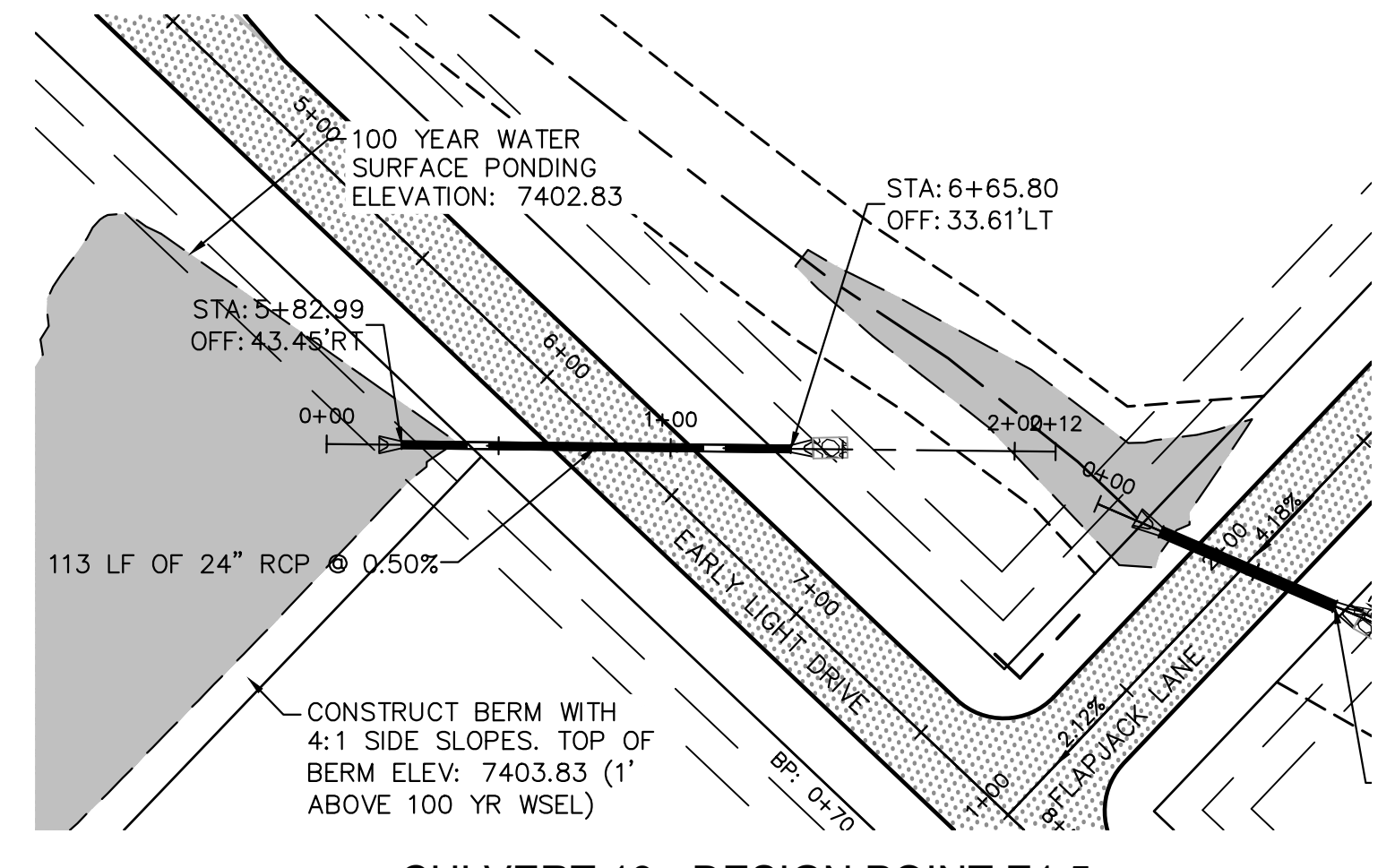
TYPE OF RIPRAP, D50, PER PLAN



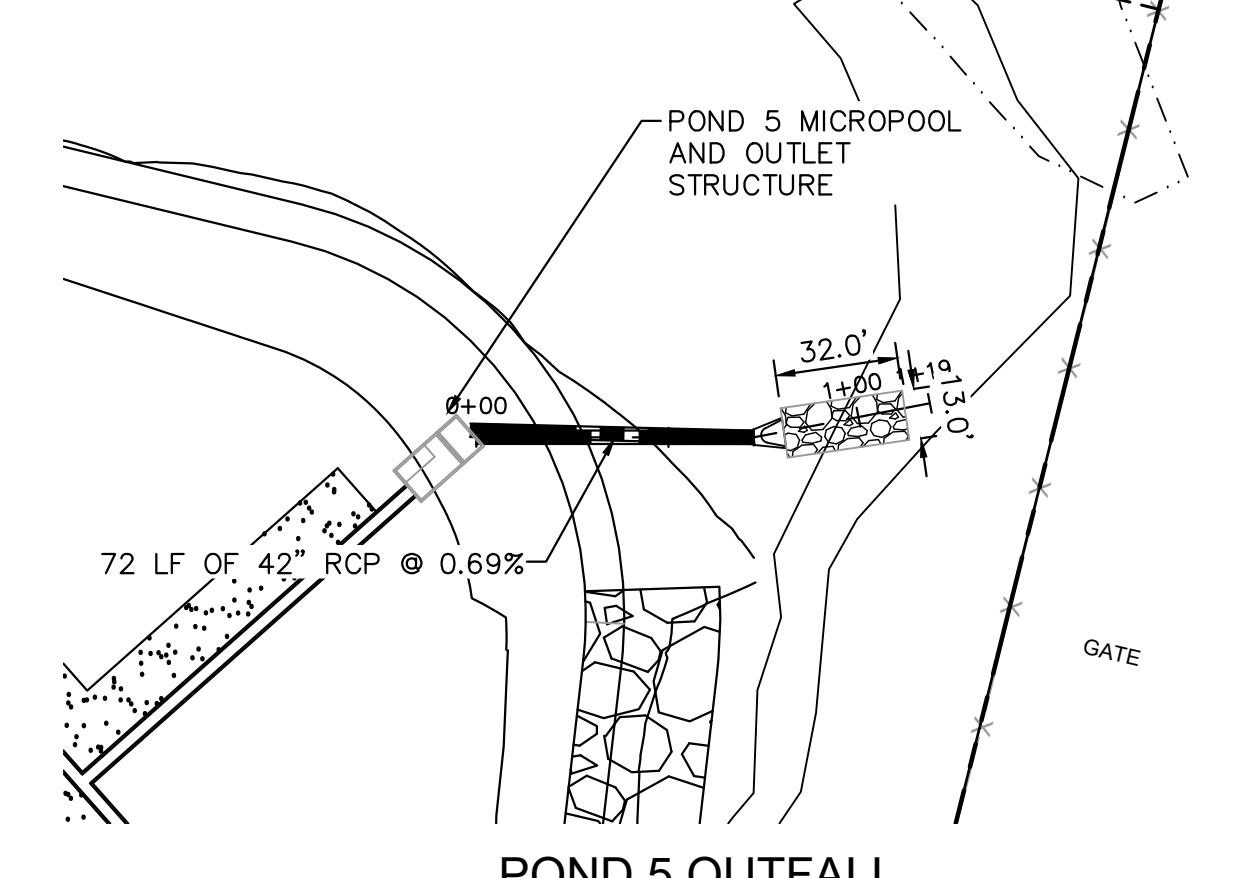
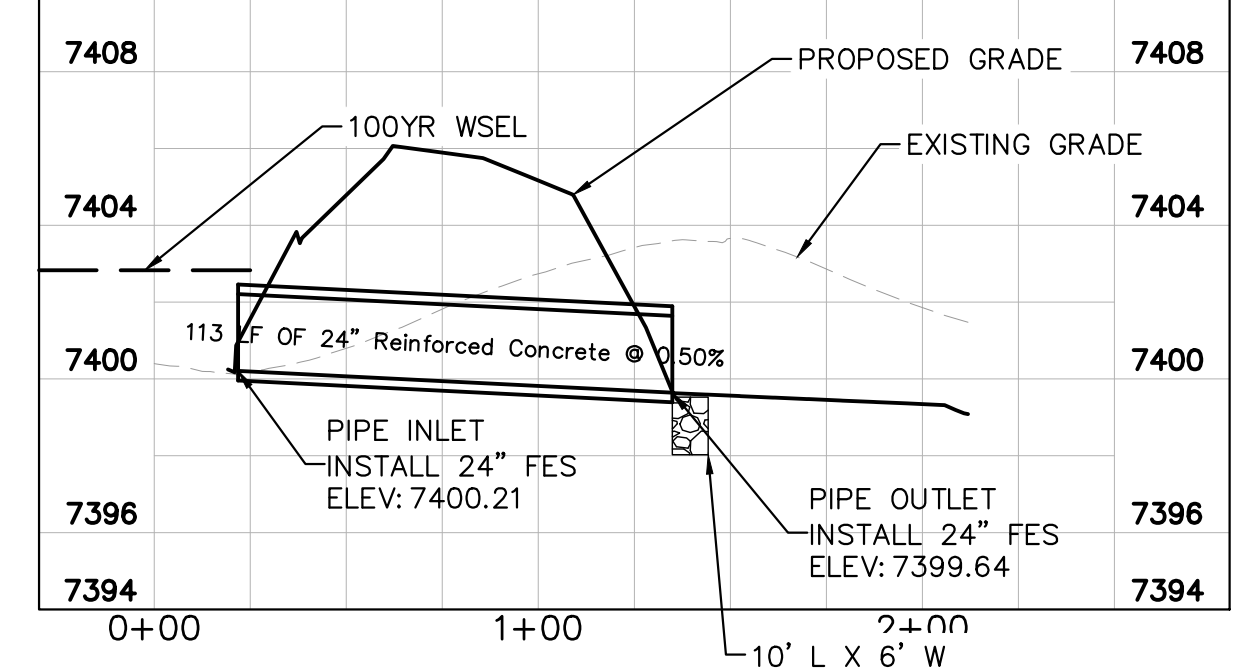
GEOTEXTILE FABRIC AND 4" TYPE II GRANULAR FILTER MATERIAL ON TOP OF FABRIC, PER ECM SECTION 10.10.5.

- D50 = MEAN PARTICLE SIZE (INTERMEDIATE DIMENSION) BY WEIGHT.
- RIP RAP SHALL BE PER PLAN AND SHALL BE MIXED WITH 30% SOIL TO 70% RIP RAP.
- RIP RAP SECTION THICKNESS SHALL BE 2.0 TIMES THE SPECIFIED MEAN PARTICLE SIZE (I.E. D50 X 2.0 MINIMUM) PER ECM SECTION 10.10.3.
- ALL RIP RAP SHALL BE UNDERLAIN WITH GEOTEXTILE FILTER FABRIC FOR STABILIZATION.
- RIP RAP SHALL WRAP AROUND AND EXTEND 2' MIN. BEHIND FLUME AND FLARED END SECTIONS.

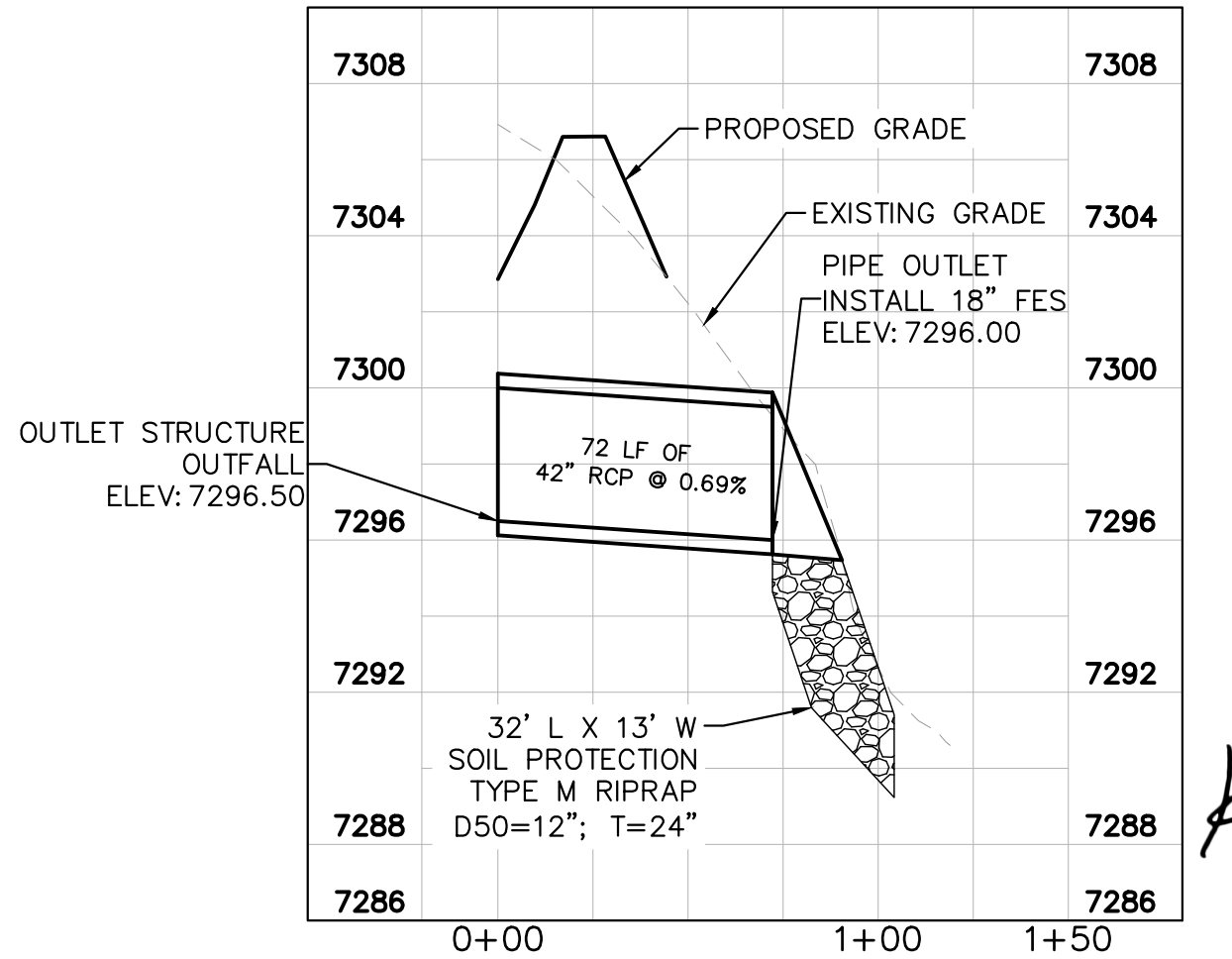
TYPICAL RIPRAP SECTION DETAIL



CULVERT 13 - DESIGN POINT E1.5



POND 5 OUTFALL



NO.	REVISIONS	DATE	BY
4	COUNTY SUBMITTAL #4	10/29/21	KRK
3	COUNTY SUBMITTAL #3	9/15/21	KRK
2	COUNTY SUBMITTAL #2	8/25/21	KRK

Kimley»Horn
 © 2021 KIMLEY-HORN AND ASSOCIATES, INC.
 2 N NEVADA AVE SUITE 300, COLORADO SPRINGS, CO 80903
 PHONE: 719-453-0180
 WWW.KIMLEY-HORN.COM

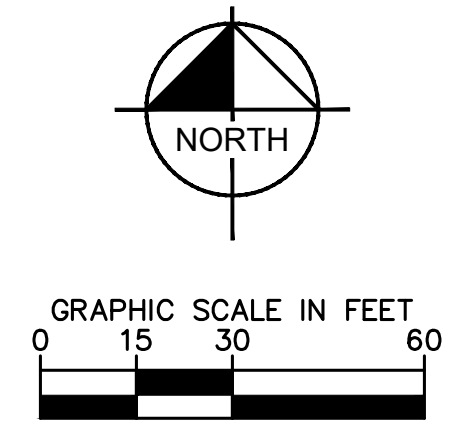
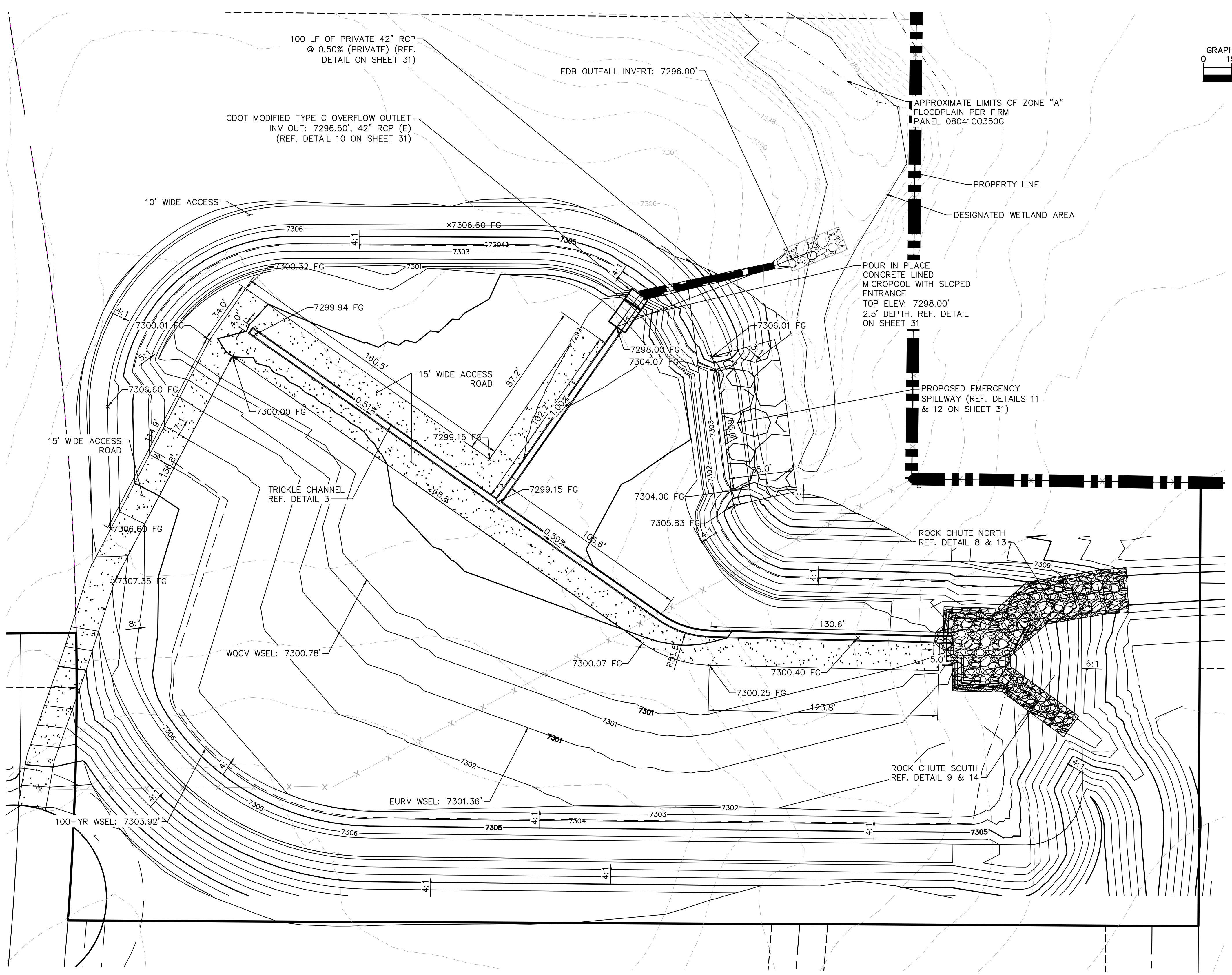
LICENSED PROFESSIONAL

KEVIN KOFFORD
 CO LICENSE NUMBER 57234
 DRAWN BY KHTAM
 CHECKED BY TLC DATE: _____

CULVERT PLANS

WINSOME FILING NO. 2
 PREPARED FOR
WINSOME LLC
 EL PASO COUNTY

Plotted By: Kofford, Kevin - Sheet: WINSOME_P2 - Layout: POND 5 GRADING - November 08, 2021 - 03:02:19pm - K:\DEN_Civil\196106000 - Winsome_P2\CADD\PlanSheets\196106000_POND_5.dwg
 This document, together with the concepts and designs presented herein, is intended only for the specific purpose and client for which it was prepared. Reuse of and improper reliance on this document without written authorization and adaptation by Kimley-Horn and Associates, Inc. shall be without liability to Kimley-Horn and Associates, Inc.



LEGEND

FG	FINISH GRADE
FBT	TOP OF FOREBAY AT FINISHED GRADE
FBB	BOTTOM OF FOREBAY AT FINISHED GRADE
TCT	TOP OF TRICKLE CHANNEL AT FINISHED GRADE
TCB	BOTTOM OF TRICKLE CHANNEL AT FINISHED GRADE
MPT	TOP OF MICROPOOL AT FINISHED GRADE
MPB	BOTTOM OF MICROPOOL AT FINISHED GRADE
GRATE	OUTLET STRUCTURE GRATE ELEVATION
ME	MATCH EXISTING
PT	TOP OF STEEL PLATE AT FINISHED GRADE
PB	BOTTOM OF STEEL PLATE AT FINISHED GRADE
	PROPERTY LINE
	TOP OF POND
	PROPOSED STORM SEWER

NO.	REVISIONS	DATE	BY
4	COUNTY SUBMITTAL #4	10/29/21	KRK
3	COUNTY SUBMITTAL #3	9/15/21	KRK
2	COUNTY SUBMITTAL #2	8/25/21	KRK

Kimley»Horn
 © 2021 KIMLEY-HORN AND ASSOCIATES, INC.
 2 N NEVADA AVE SUITE 300, COLORADO SPRINGS, CO 80903
 PHONE: 719-453-0180
 WWW.KIMLEY-HORN.COM

LICENSED PROFESSIONAL
 KEVIN KOFFORD
 CO LICENSE NUMBER 57234
 KHA PROJECT 019610600
 DATE 08/25/2021
 SCALE AS SHOWN
 DESIGNED BY KHTAM
 DRAWN BY KHTAM
 CHECKED BY TLC DATE: _____

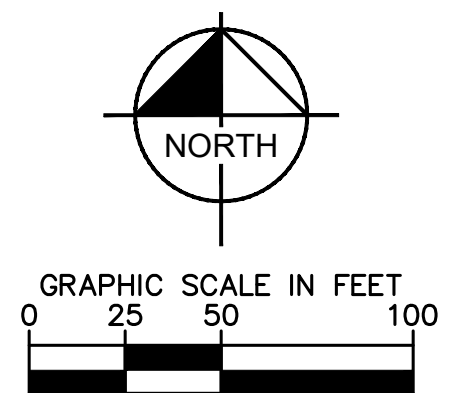
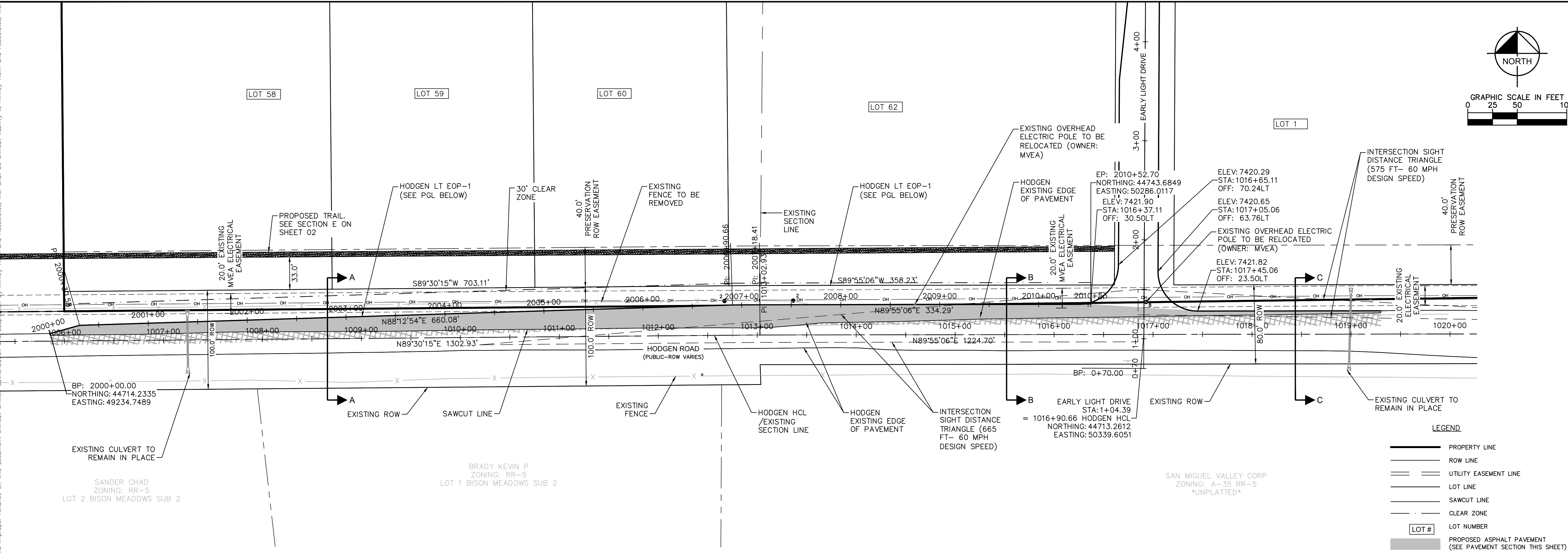
POND 5 OVERVIEW

WINSOME FILING NO. 2
 PREPARED FOR WINSOME LLC
 EL PASO COUNTY CO
 SHEET NUMBER 30

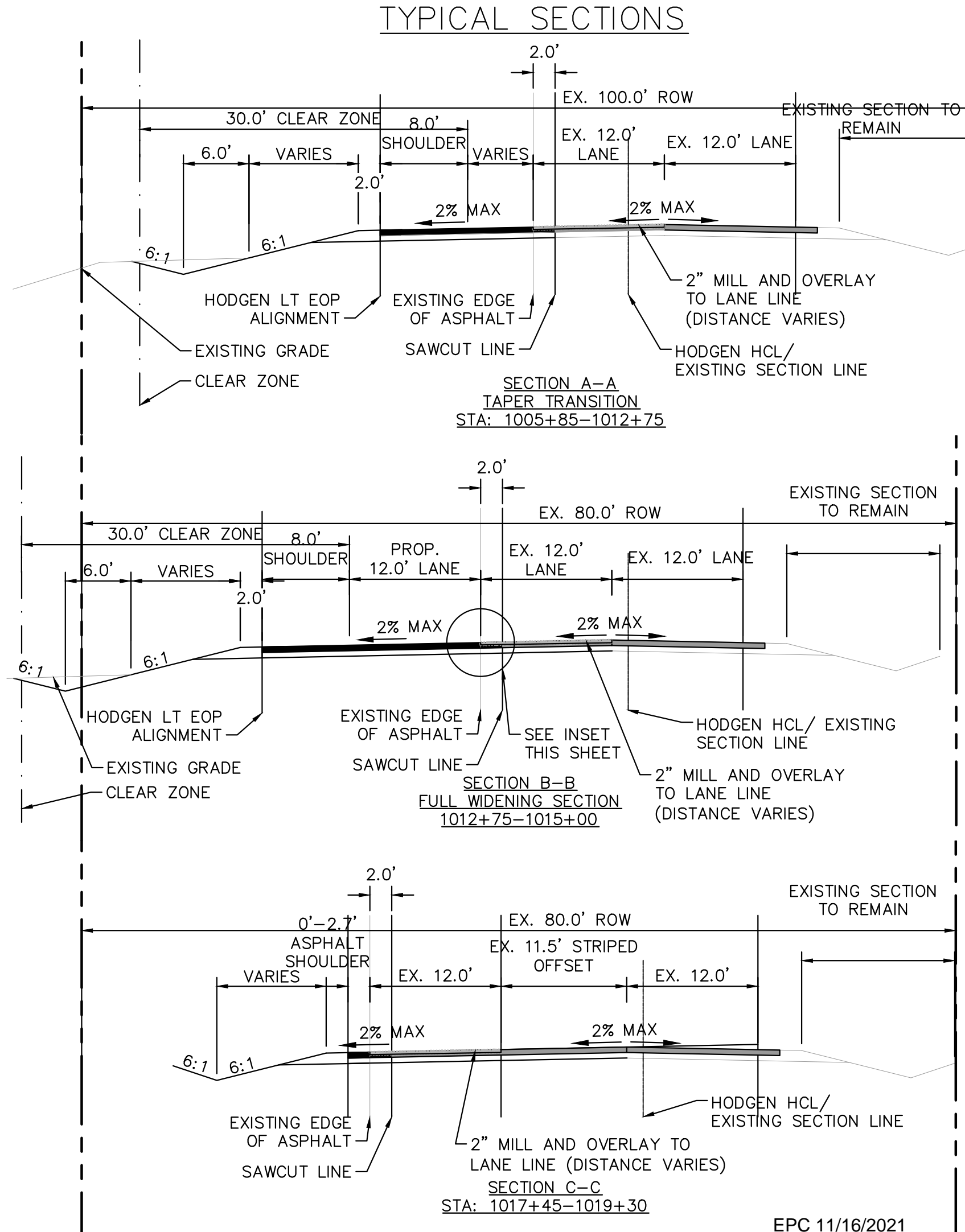
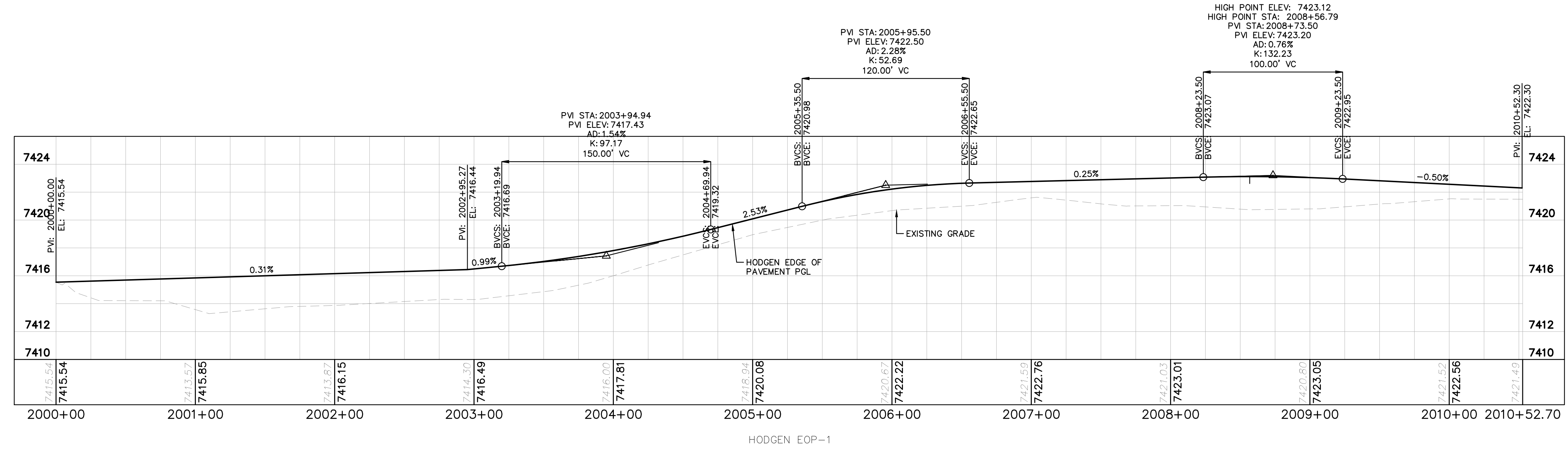


EPC 11/16/2021

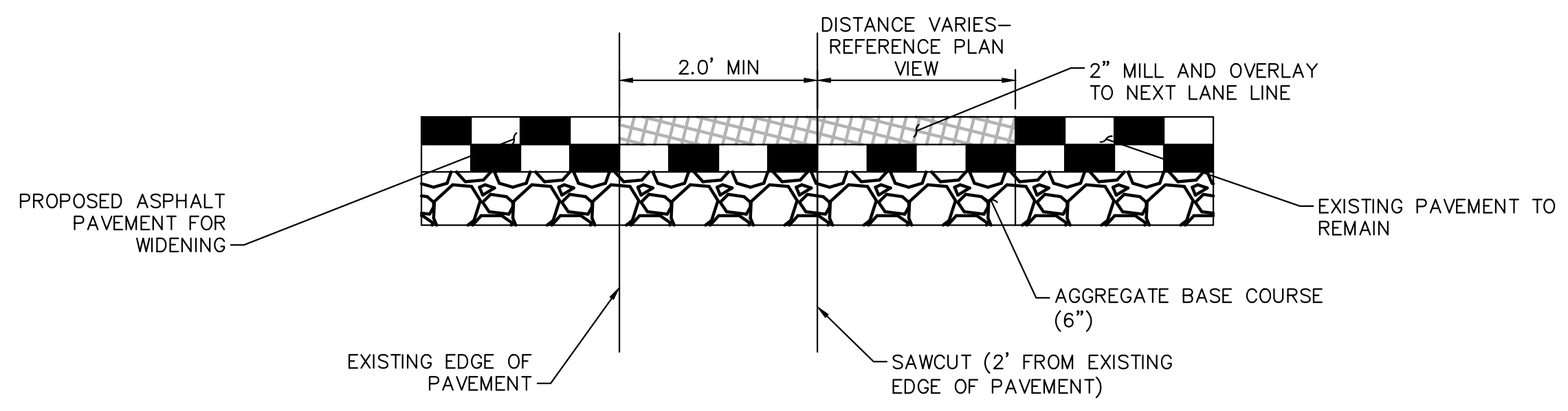
Plotted By: K. Kofford, Kevin Kofford, October 29, 2021, 04:14:49pm, K:\DEN_Civil\196106000_Winsome P2\CADD\PlanSheets\196106000_RD_PAP-OFFSITE.dwg
 This document, together with the concepts and designs presented herein, is intended only for the specific purpose and client for which it was prepared. Reuse of and improper reliance on this document without written authorization and approval by Kimley-Horn and Associates, Inc. shall be without liability to Kimley-Horn and Associates, Inc.



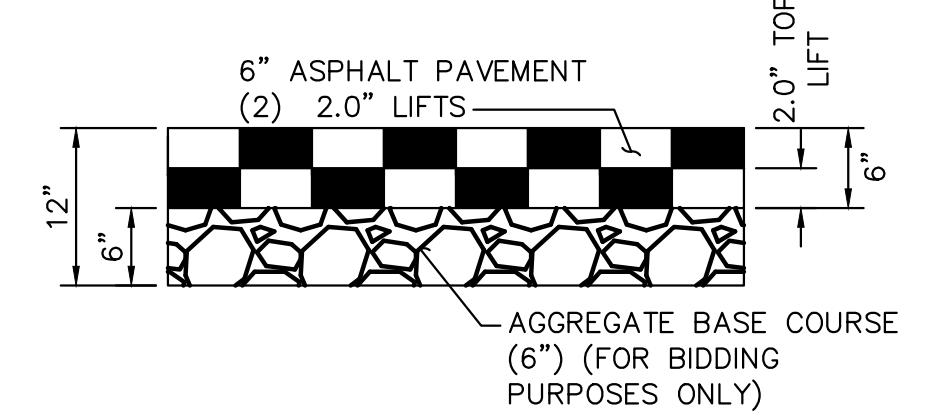
- LEGEND**
- PROPERTY LINE
 - ROW LINE
 - UTILITY EASEMENT LINE
 - LOT LINE
 - SAWCUT LINE
 - CLEAR ZONE
 - LOT #
 - PROPOSED ASPHALT PAVEMENT (SEE PAVEMENT SECTION THIS SHEET)
 - PROPOSED MILL AND OVERLAY
 - PGL PROFILE GRADE LINE



MILL AND OVERLAY T-PATCH JOINT DETAIL



PAVEMENT SECTION



NO.	REVISIONS	DATE
4	COUNTY SUBMITTAL #4	10/29/21
3	COUNTY SUBMITTAL #3	9/15/21
2	COUNTY SUBMITTAL #2	8/25/21

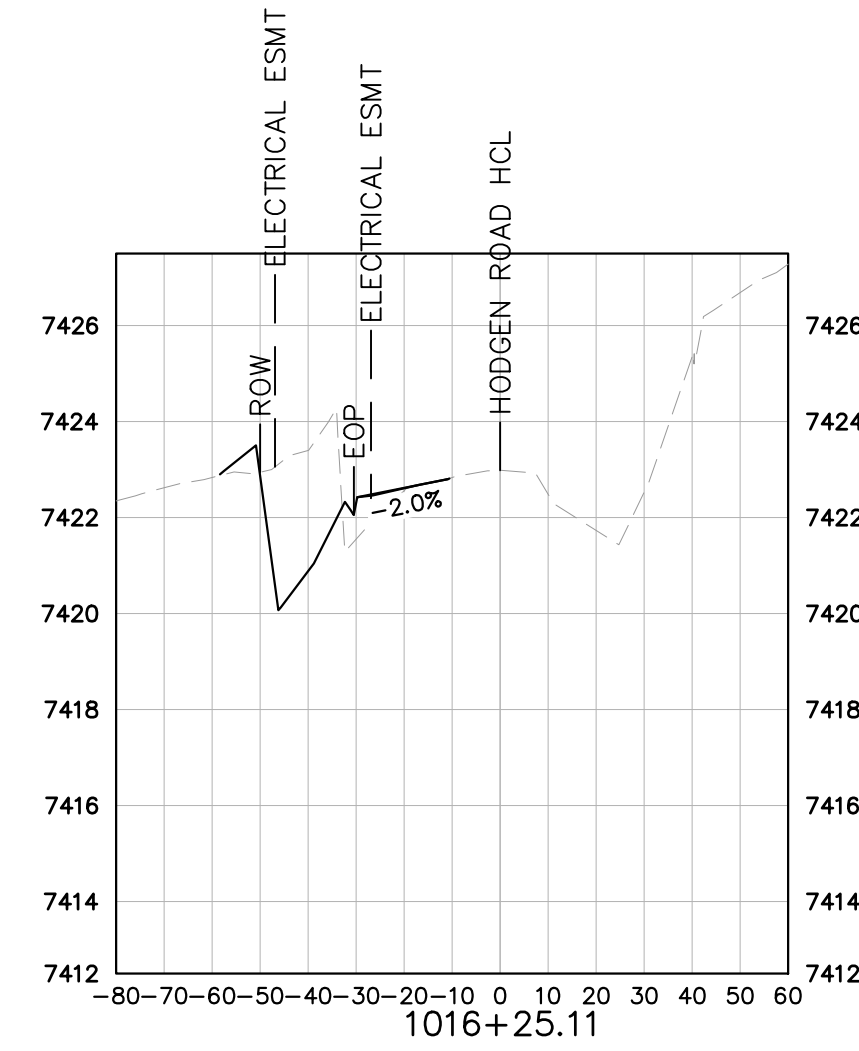
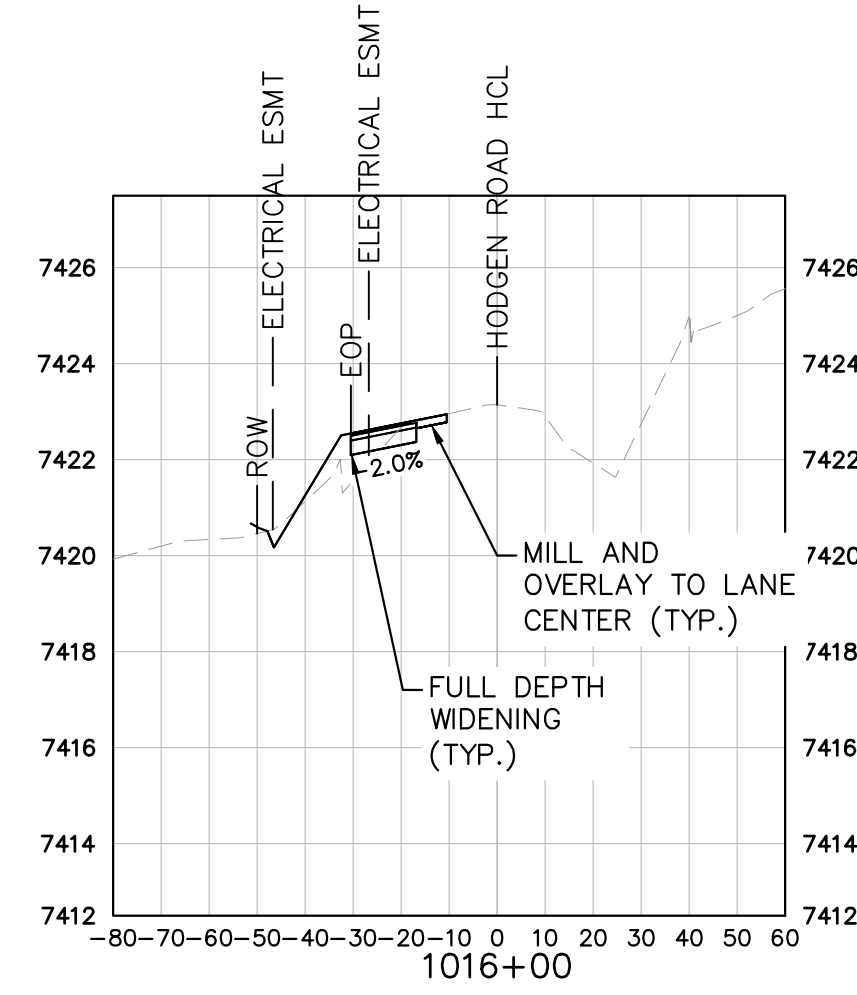
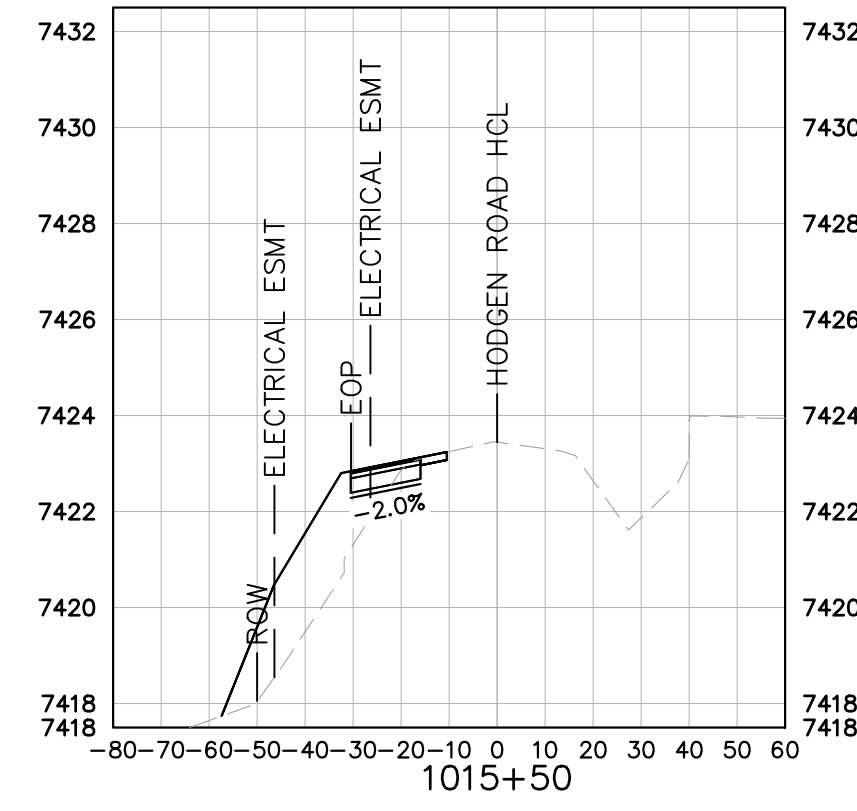
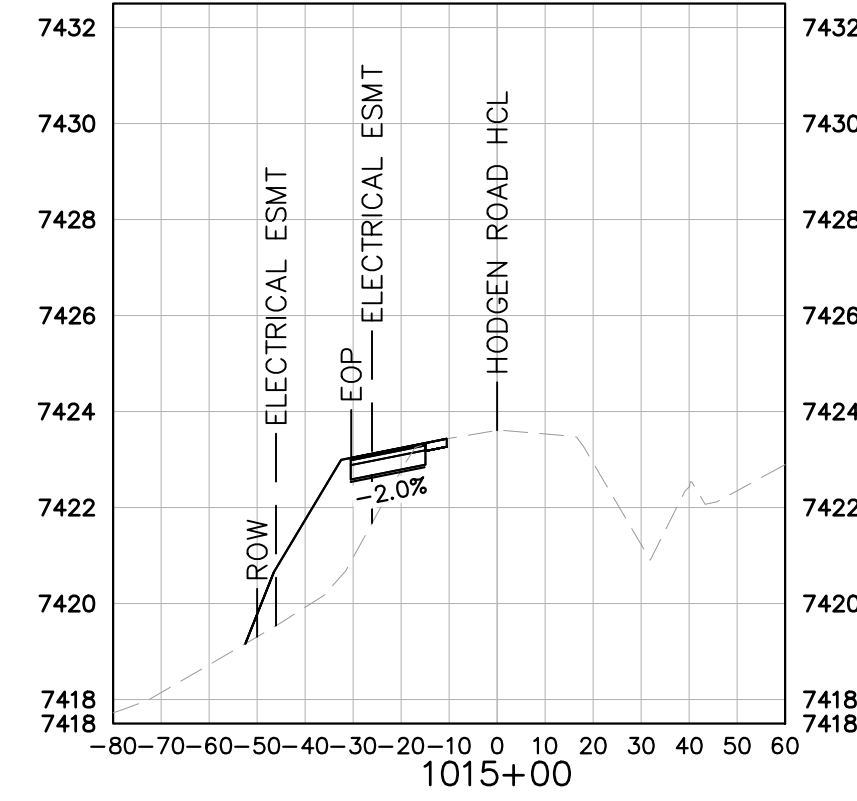
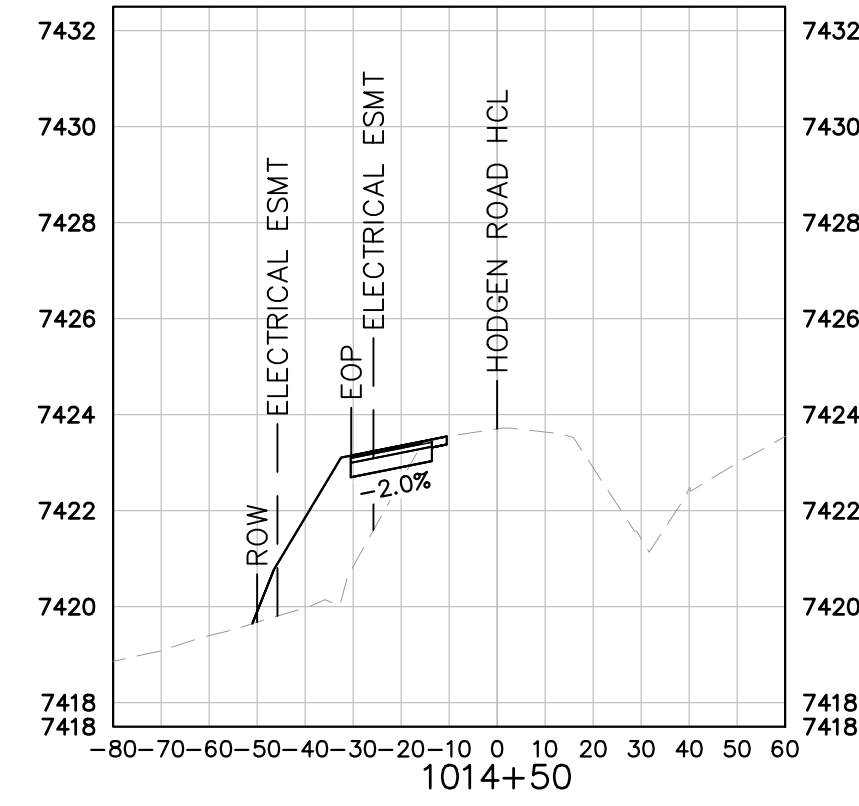
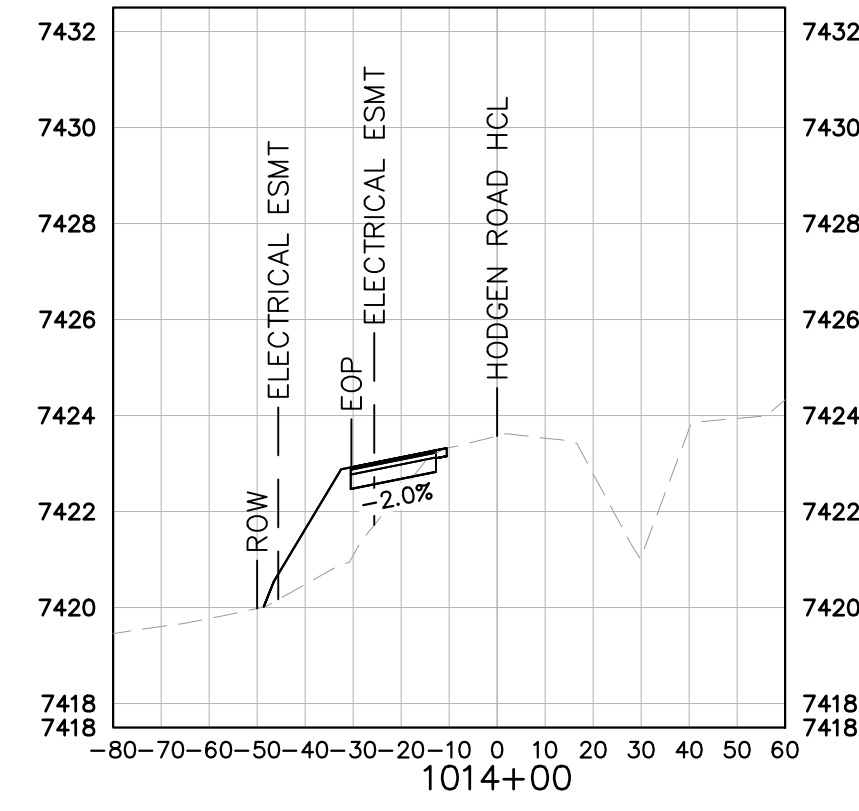
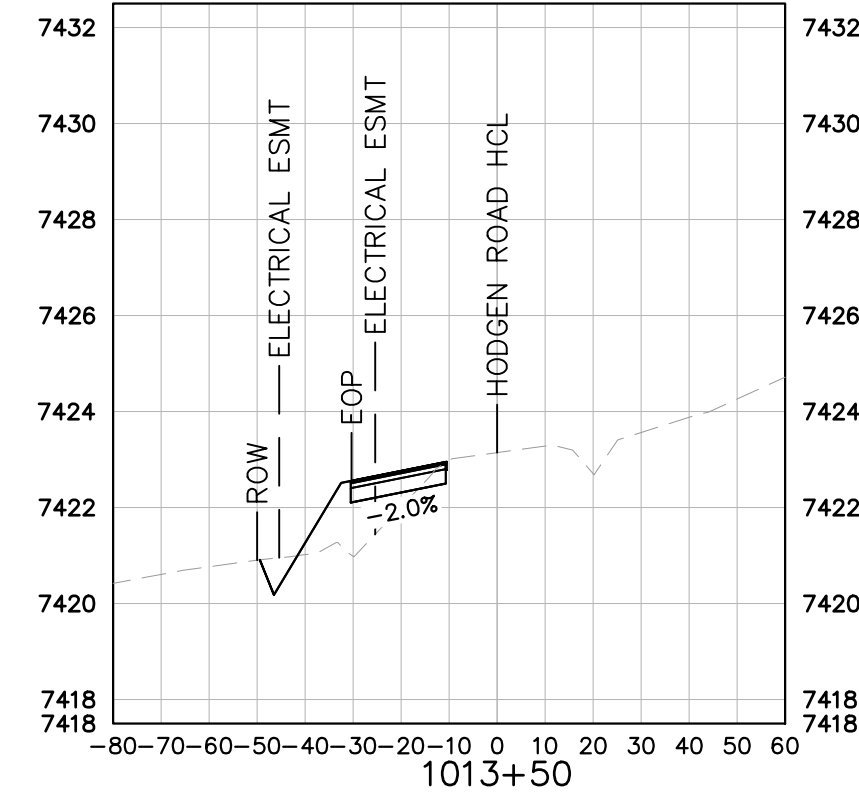
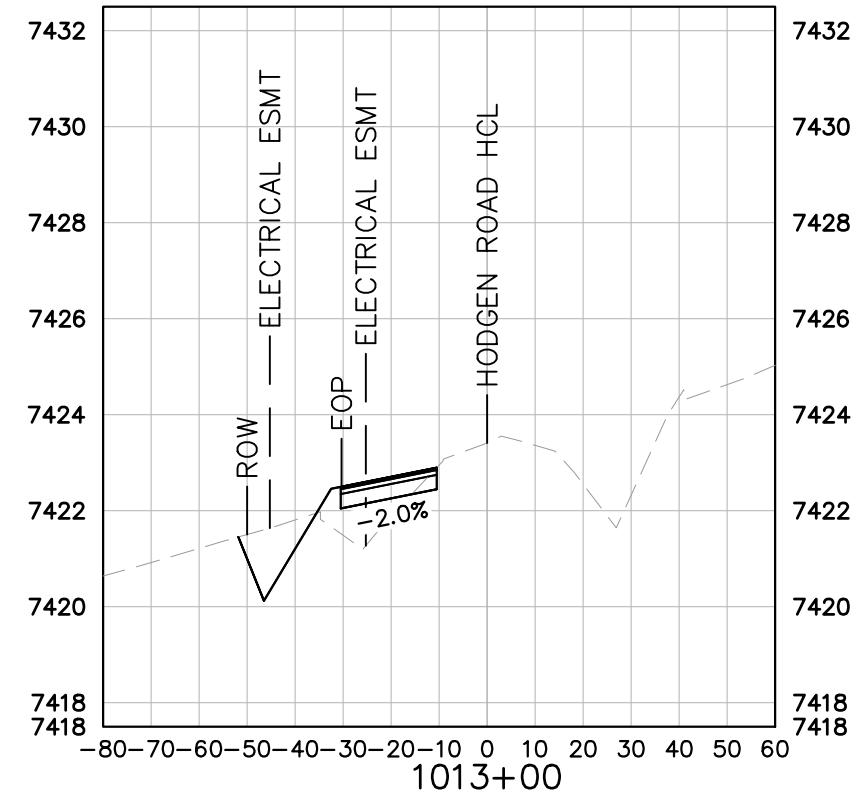
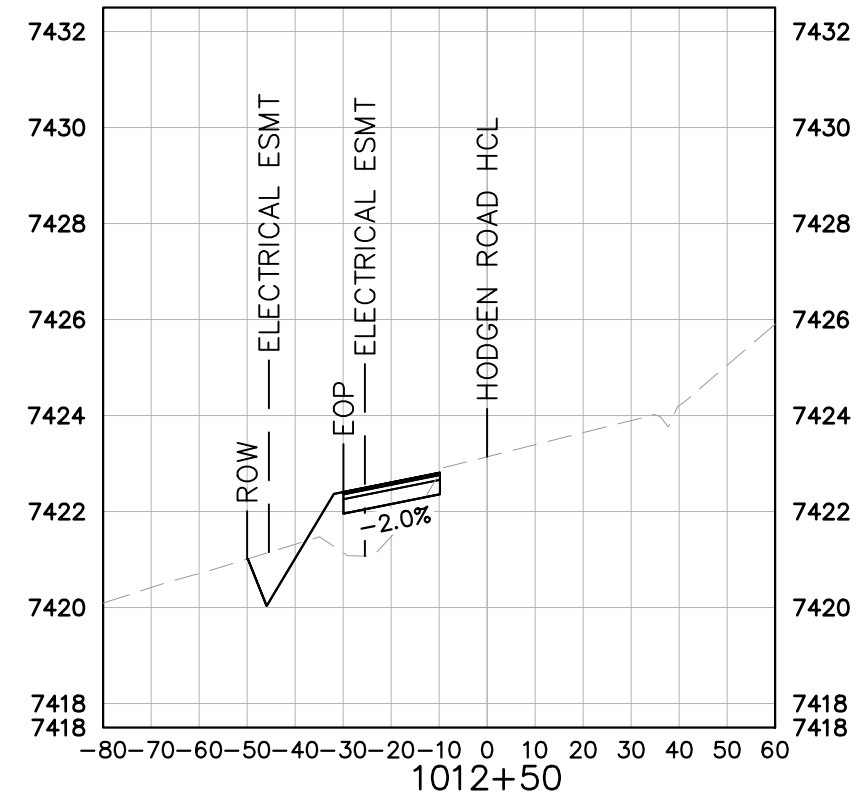
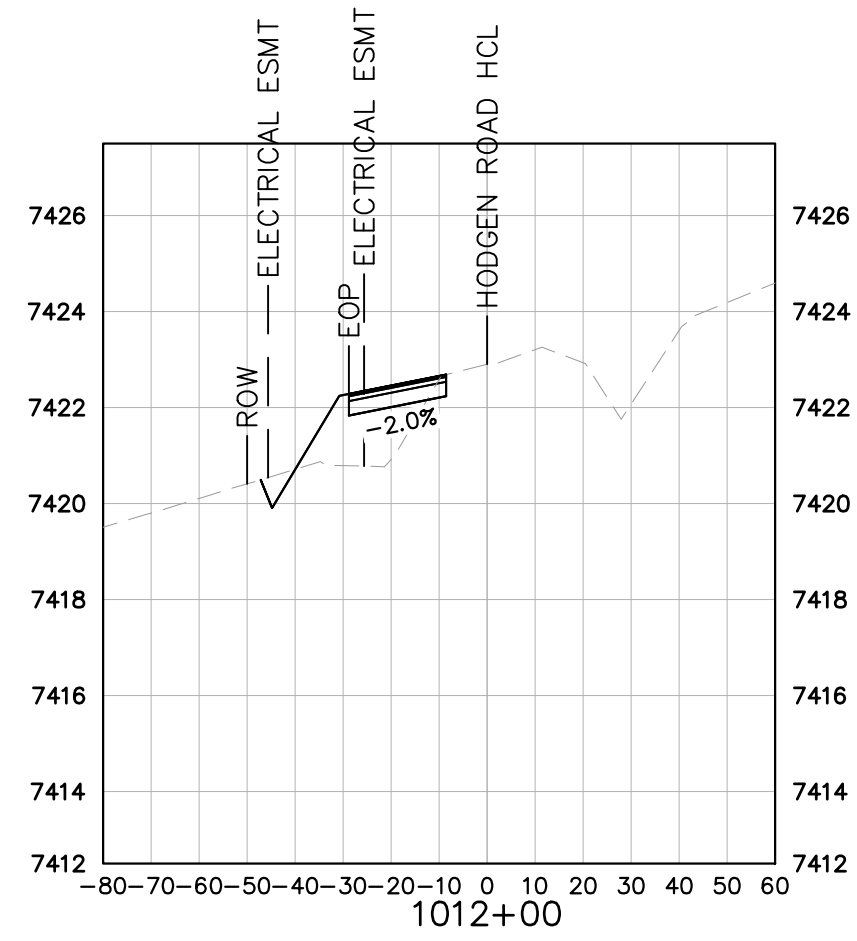

Kimley-Horn
 © 2021 KIMLEY-HORN AND ASSOCIATES, INC.
 2 N NEVADA AVE SUITE 300, COLORADO SPRINGS, CO 80903
 PHONE: 719-453-0180
 WWW.KIMLEY-HORN.COM

LICENSED PROFESSIONAL
 KEVIN KOFFORD
 CO LICENSE NUMBER 57234
 CHECKED BY: KHTAM
 DATE: 08/25/2021

HODGEN ROAD PLAN AND PROFILE

WINSOME FILING NO. 2
 PREPARED FOR
WINSOME LLC
 EL PASO COUNTY

Plotted By: Kofford, Kevin Sheet: WINSOME_F2_Layout: OFFSITE ROADWAY SECTIONS (2) October 29, 2021 04:15:13pm K:\DEN_Civil\196106000-Winsome F2\CADD\PlanSheets\0196106000D-RWDY-KSEC.dwg
 This document, together with the concepts and designs presented herein, is intended only for the specific purpose and client for which it was prepared. Reuse of and improper reliance on this document without written authorization and adaptation by Kimley-Horn and Associates, Inc. shall be without liability to Kimley-Horn and Associates, Inc.



KEY
 - - - - - EXISTING GRADE
 _____ PROPOSED GRADE

WINSOME FILING NO. 2
 PREPARED FOR
 WINSOME LLC

HODGEN ROAD
 CROSS SECTIONS

KHA PROJECT
 019610600
 DATE
 08/25/2021
 SCALE AS SHOWN
 DESIGNED BY KHTAM
 DRAWN BY KHTAM
 CHECKED BY _____
 LICENSED PROFESSIONAL
 KEVIN KOFFORD
 CO LICENSE NUMBER
 57234

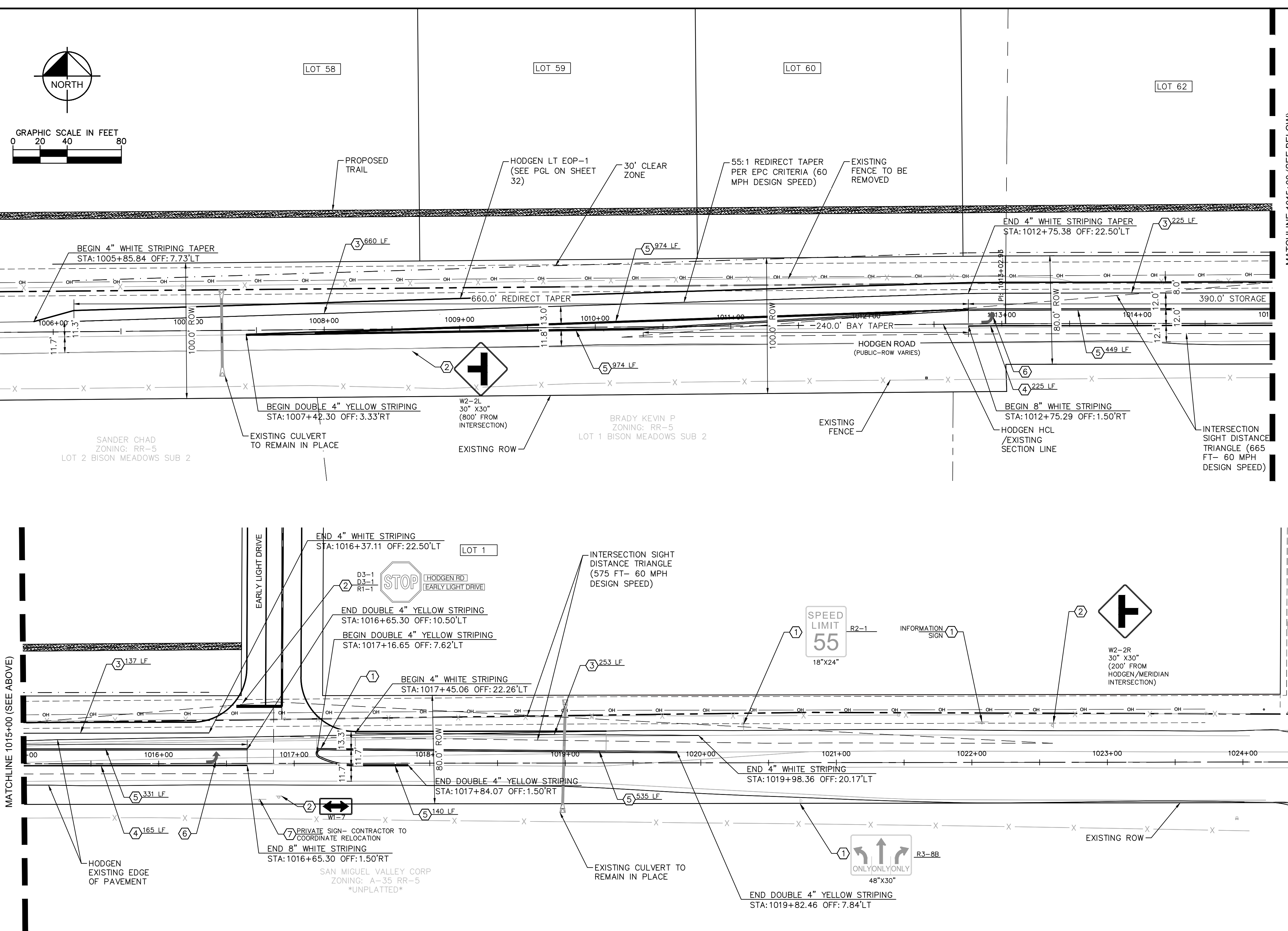
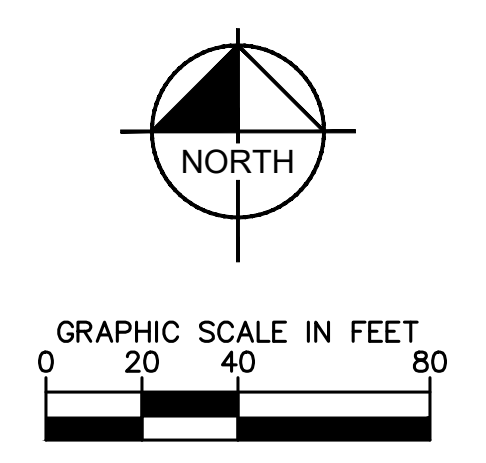
Kimley-Horn
 © 2021 KIMLEY-HORN AND ASSOCIATES, INC.
 2 N NEVADA AVE SUITE 300, COLORADO SPRINGS, CO 80903
 PHONE: 719-453-0180
 WWW.KIMLEY-HORN.COM

No.	REVISIONS	DATE	BY
4	COUNTY SUBMITTAL #4	10/29/21	KRK
3	COUNTY SUBMITTAL #3	9/15/21	KRK
2	COUNTY SUBMITTAL #2	8/25/21	KRK

SHEET NUMBER
34

EL PASO COUNTY CO

Plotted By: Koford, Kevin Sheet: SIGN-WINSOME-F2 Layout: 24x36 (2007) October 28, 2021 04:15:40pm K:\DEN_Civil\196106000-Winsome-F2\CADD\PlanSheets\0196106000-000-000-SITE_SIGN.dwg
 This document, together with the concepts and designs presented herein, is intended only for the specific purpose and client for which it was prepared. Reuse of and improper reliance on this document without written authorization by Kimley-Horn and Associates, Inc. shall be without liability to Kimley-Horn and Associates, Inc.



SIGNING AND STRIPING NOTES

- ① EXISTING GROUND MOUNT SIGN PANEL AND POST TO REMAIN. TYPE PER PLAN
- ② INSTALL GROUND MOUNT SIGN PANEL AND POST. TYPE PER PLAN
- ③ PROPOSED 4-INCH SOLID WHITE EPOXY STRIPING
- ④ PROPOSED 8-INCH SOLID WHITE EPOXY STRIPING
- ⑤ PROPOSED 4-INCH SOLID DOUBLE YELLOW EPOXY STRIPING
- ⑥ PROPOSED TURN ARROW, WHITE THERMOPLASTIC (16.1 SF)
- ⑦ RESET EXISTING GROUND MOUNT SIGNAL PANEL

NOTES

1. STATIONS AND OFFSETS ARE BASED ON HODGEN ROAD HCL UNLESS OTHERWISE NOTED.
2. ALL LANE LINES ARE PROPOSED TO BE EPOXY. ANY PROPOSED STOP BARS SHALL BE THERMOPLASTIC.
3. ALL PAVEMENT MARKINGS SHALL BE INSTALLED PER CDOT S-627-1 STANDARD DETAIL.
4. SIGN MOUNTING SHALL BE INSTALLED PER CDOT S-614-1, S-614-3 (CLASS II GROUND MOUNT SIGN) STANDARD DETAILS.
5. ROADWAY SIGHT TRIANGLES, BASED ON AASHTO STANDARDS ARE SHOWN AT THE INTERSECTION OF EARLY LIGHT DRIVE AND HODGEN ROAD. VERTEX OF THE SIGHT TRIANGLE WAS SET AT 18' BACK FROM THE EDGE OF TRAVELED WAY. NO ITEMS THAT ARE WIDER THAN 18 INCHES, OR TALLER THAN 30 INCHES ARE ALLOWED WITHIN THIS TRIANGLE EXCEPT FOR STREET TREES AND TRAFFIC CONTROL DEVICES AND EQUIPMENT.

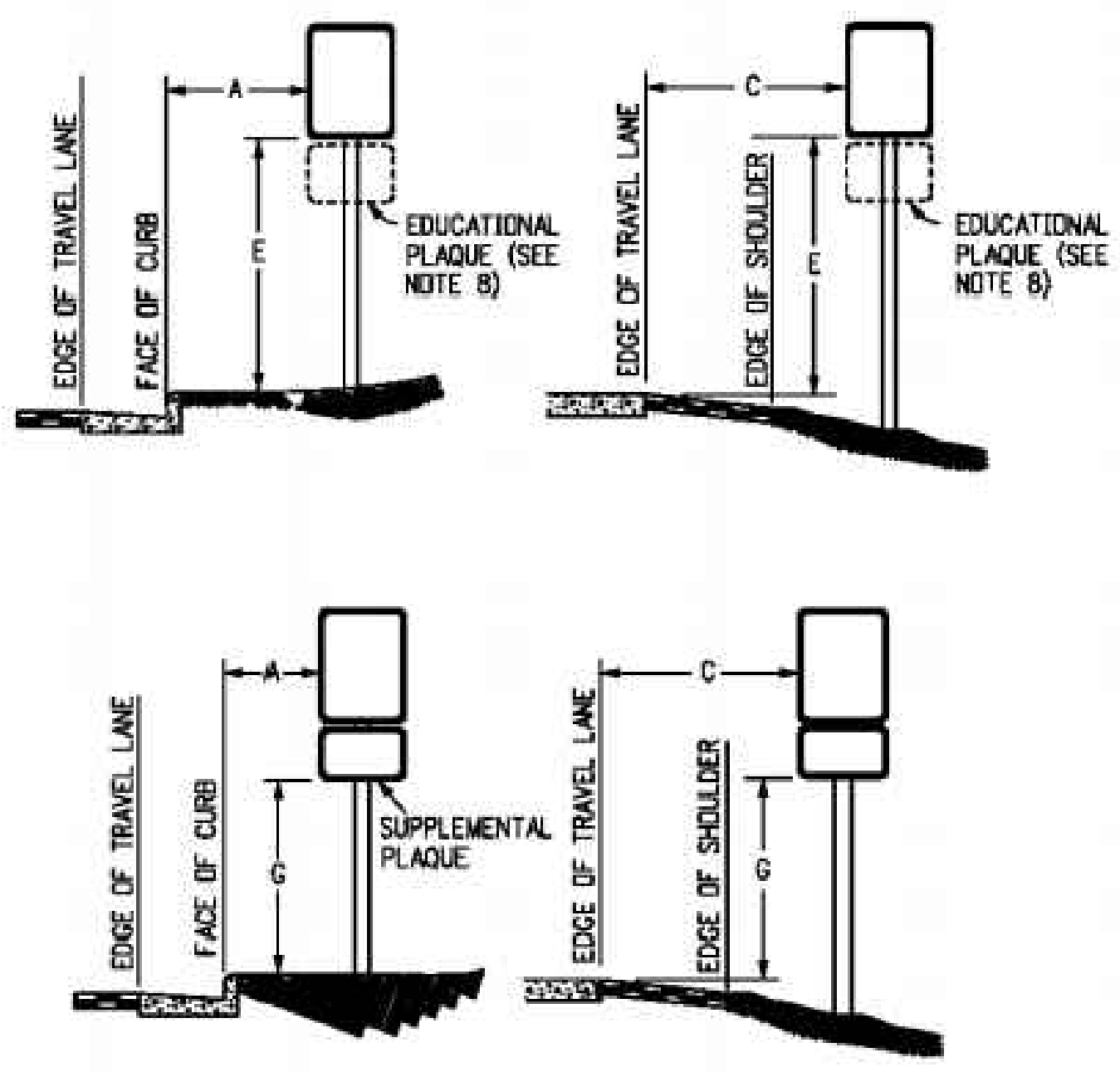
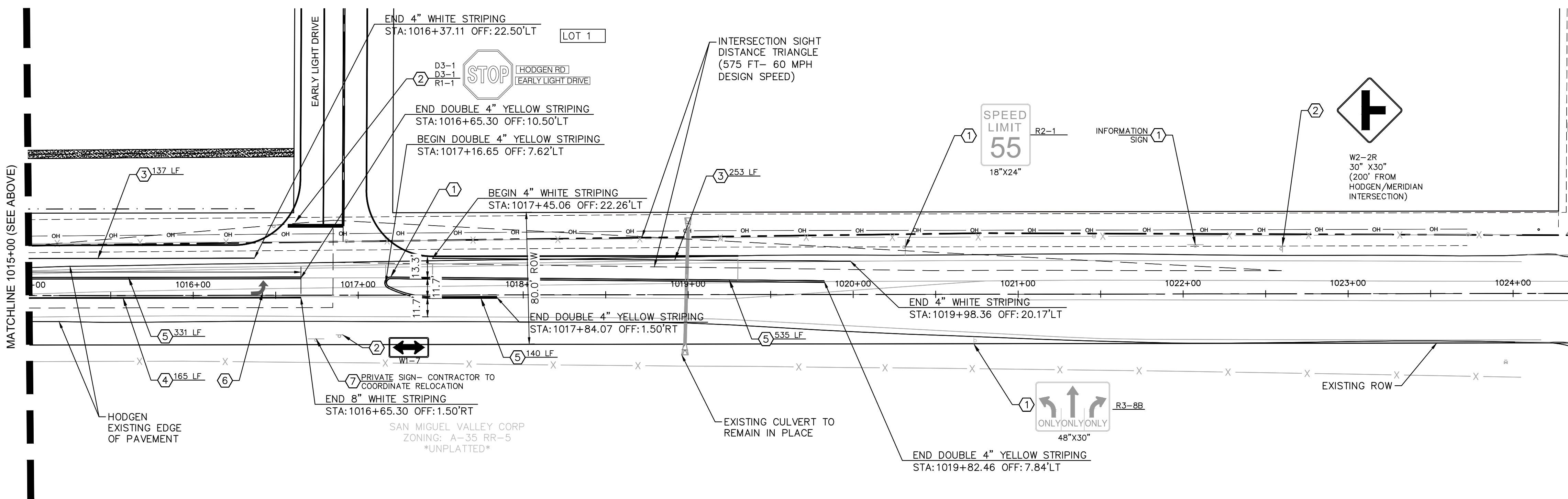
NO.	REVISIONS	DATE
4	COUNTY SUBMITTAL #4	10/29/21 KKK
3	COUNTY SUBMITTAL #3	9/15/21 KKK
2	COUNTY SUBMITTAL #2	8/25/21 KKK

Kimley»Horn
 © 2021 KIMLEY-HORN AND ASSOCIATES, INC.
 2 N NEVADA AVE SUITE 300, COLORADO SPRINGS, CO 80903
 PHONE: 719-453-0180
 WWW.KIMLEY-HORN.COM

LICENSED PROFESSIONAL
 KEVIN KOFFORD
 CO LICENSE NUMBER 57234
 KHA PROJECT 019610600
 DATE 08/25/2021
 SCALE AS SHOWN
 DESIGNED BY KHTAM
 DRAWN BY KHTAM
 CHECKED BY TLC DATE: _____

HODGEN ROAD SIGNAGE AND STRIPING

WINSOME FILING NO. 2
 PREPARED FOR
WINSOME LLC
 EL PASO COUNTY CO



PLACEMENT TABLES

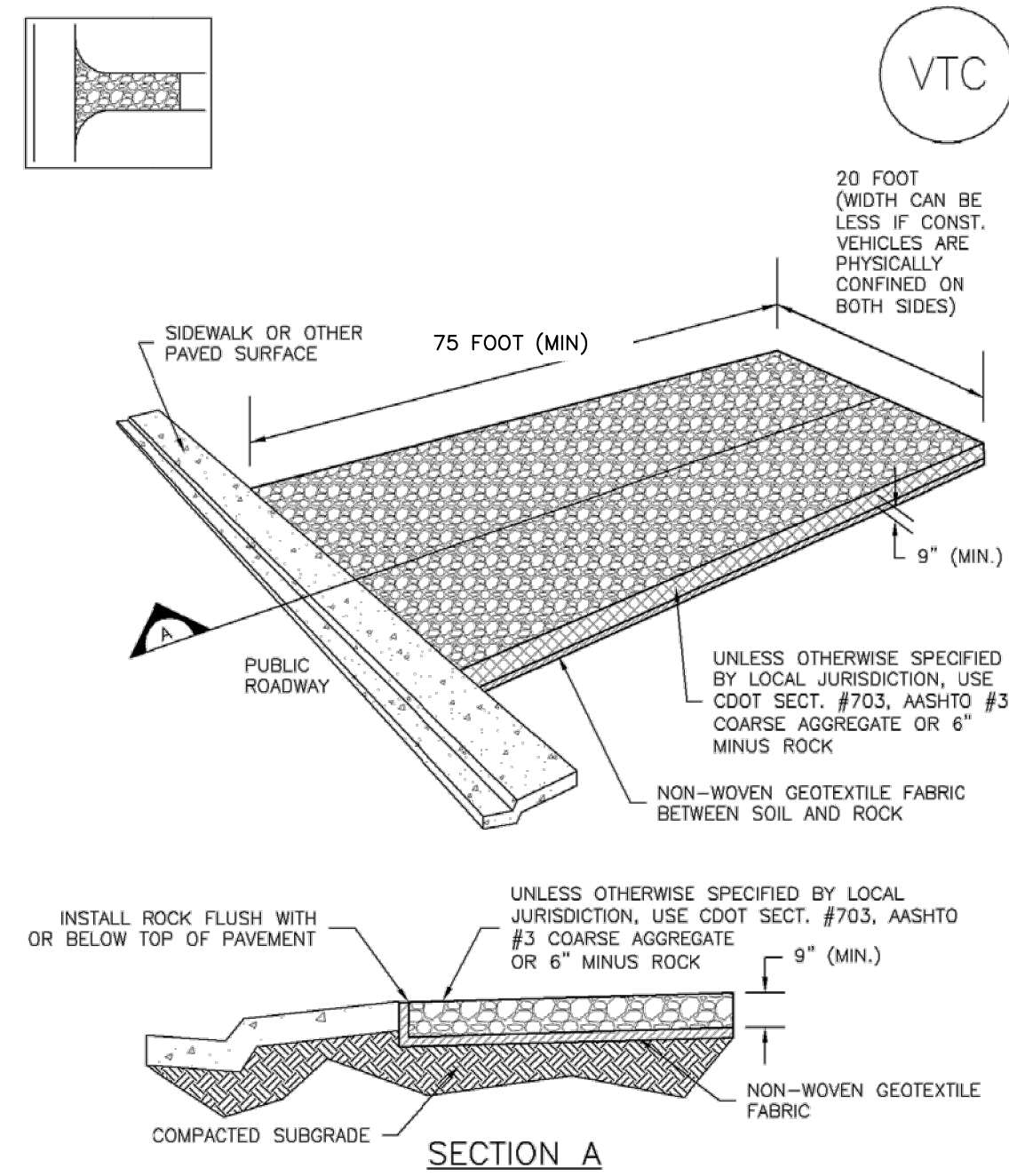
LATERAL PLACEMENT			VERTICAL PLACEMENT					
KEY	ALL CLASSES OF STREETS AND HIGHWAYS		FREEWAYS AND EXPRESSWAYS		CONVENTIONAL STREETS AND HIGHWAYS			
	MINIMUM	NORMAL	MIN.	MAX.	MIN.	MAX.	MIN.	MAX.
A	2'-0"	15'-0" PLUS CURB	12'-0"	7'-0"	8'-0"	8'-0"	5'-0"	8'-0"
B	2'-0"	30'-0" OR MORE INCLUDES CURB	8'-0"	7'-0"	8'-0"	8'-0"	5'-0"	8'-0"
C	2'-0"	6'-0" PLUS EDGE OF 8'-0" WIDE SHOULDER, IF NONE, 15'-0" FROM EDGE OF TRAVEL LANE	7'-0"	8'-0"	8'-0"	8'-0"	4'-0"	7'-0"
D			7'-0" DR NOTE NO. 9	12'-0"	7'-0"	8'-0"	5'-0"	8'-0"
E			7'-0"	8'-0"	7'-0"	8'-0"	5'-0"	8'-0"
F			8'-0" DR NOTE NO. 9	12'-0"	8'-0"	8'-0"	5'-0"	8'-0"
G			8'-0"	7'-0"	8'-0"	7'-0"	4'-0"	7'-0"
H			5'-0"	10'-0"	8'-0"	7'-0"	4'-0"	7'-0"



REGULATORY, RECREATIONAL AND CULTURAL INFORMATION SIGN PLACEMENT

Plotted By: kcford, Kevin Sheet: SSM-WINSOME-F2 LAYOUT: EROSION CONTROL DETAILS October 28, 2021 04:15:55pm K:\DEN-Civil\196106000-Winsome-F2\CADD\PlanSheets\0196106000-EC-DT.dwg
 This document, together with the concepts and designs presented herein, is intended only for the specific purpose and client for which it was prepared. Reuse or improper reliance on this document without written authorization and adaptation by Kimley-Horn and Associates, Inc. shall be without liability to Kimley-Horn and Associates, Inc.

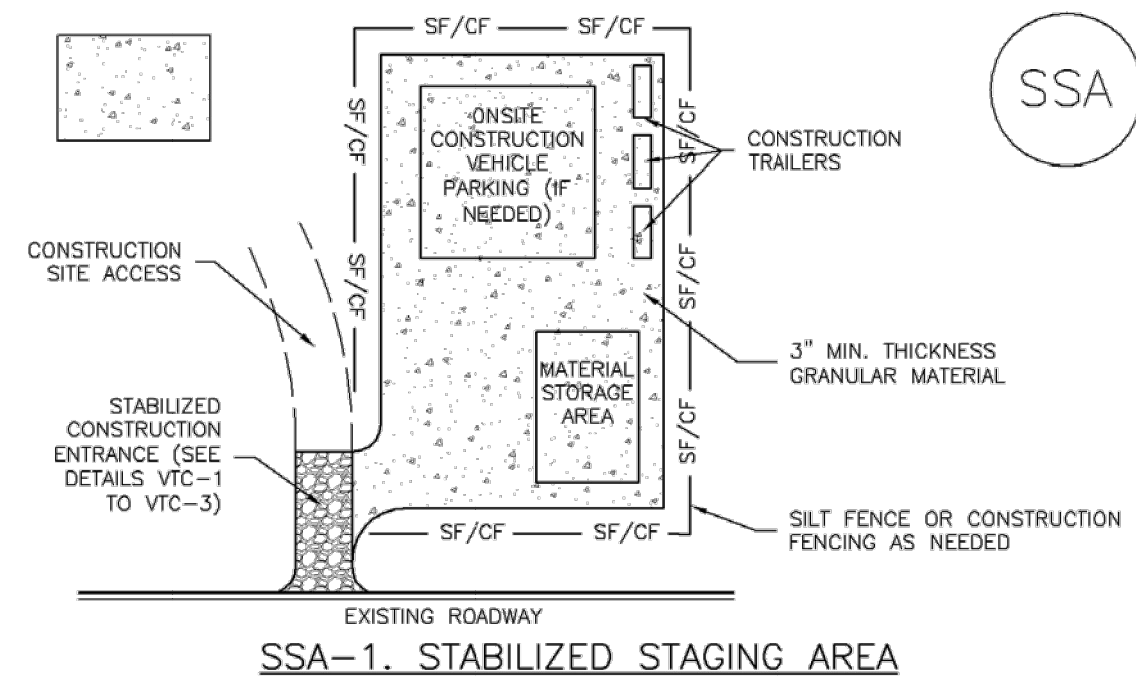
Vehicle Tracking Control (VTC) SM-4



VTC-1. AGGREGATE VEHICLE TRACKING CONTROL

November 2010 Urban Drainage and Flood Control District VTC-3
Urban Storm Drainage Criteria Manual Volume 3

Stabilized Staging Area (SSA) SM-6



SSA-1. STABILIZED STAGING AREA

STABILIZED STAGING AREA INSTALLATION NOTES

1. SEE PLAN VIEW FOR
-LOCATION OF STAGING AREA(S).
-CONTRACTOR MAY ADJUST LOCATION AND SIZE OF STAGING AREA WITH APPROVAL FROM THE LOCAL JURISDICTION.
2. STABILIZED STAGING AREA SHOULD BE APPROPRIATE FOR THE NEEDS OF THE SITE. OVERSIZING RESULTS IN A LARGER AREA TO STABILIZE FOLLOWING CONSTRUCTION.
3. STAGING AREA SHALL BE STABILIZED PRIOR TO OTHER OPERATIONS ON THE SITE.
4. THE STABILIZED STAGING AREA SHALL CONSIST OF A MINIMUM 3" THICK GRANULAR MATERIAL.
5. UNLESS OTHERWISE SPECIFIED BY LOCAL JURISDICTION, ROCK SHALL CONSIST OF DOT SECT. #703, AASHTO #3 COARSE AGGREGATE OR 6" (MINUS) ROCK.
6. ADDITIONAL PERIMETER BMPs MAY BE REQUIRED INCLUDING BUT NOT LIMITED TO SILT FENCE AND CONSTRUCTION FENCING.

STABILIZED STAGING AREA MAINTENANCE NOTES

1. INSPECT BMPs EACH WORKDAY, AND MAINTAIN THEM IN EFFECTIVE OPERATING CONDITION. MAINTENANCE OF BMPs SHOULD BE PROACTIVE, NOT REACTIVE. INSPECT BMPs AS SOON AS POSSIBLE (AND ALWAYS WITHIN 24 HOURS) FOLLOWING A STORM THAT CAUSES SURFACE EROSION, AND PERFORM NECESSARY MAINTENANCE.
2. FREQUENT OBSERVATIONS AND MAINTENANCE ARE NECESSARY TO MAINTAIN BMPs IN EFFECTIVE OPERATING CONDITION. INSPECTIONS AND CORRECTIVE MEASURES SHOULD BE DOCUMENTED THOROUGHLY.
3. WHERE BMPs HAVE FAILED, REPAIR OR REPLACEMENT SHOULD BE INITIATED UPON DISCOVERY OF THE FAILURE.
4. ROCK SHALL BE REAPPLIED OR REGRADED AS NECESSARY IF RUTTING OCCURS OR UNDERLYING SUBGRADE BECOMES EXPOSED.

November 2010 Urban Drainage and Flood Control District SSA-3
Urban Storm Drainage Criteria Manual Volume 3

SM-4 Vehicle Tracking Control (VTC)

STABILIZED CONSTRUCTION ENTRANCE/EXIT INSTALLATION NOTES

1. SEE PLAN VIEW FOR
-LOCATION OF CONSTRUCTION ENTRANCE(S)/EXIT(S).
-TYPE OF CONSTRUCTION ENTRANCE(S)/EXIT(S) (WITH/WITHOUT WHEEL WASH, CONSTRUCTION MAT OR TRM).
2. CONSTRUCTION MAT OR TRM STABILIZED CONSTRUCTION ENTRANCES ARE ONLY TO BE USED ON SHORT DURATION PROJECTS (TYPICALLY RANGING FROM A WEEK TO A MONTH) WHERE THERE WILL BE LIMITED VEHICULAR ACCESS.
3. A STABILIZED CONSTRUCTION ENTRANCE/EXIT SHALL BE LOCATED AT ALL ACCESS POINTS WHERE VEHICLES ACCESS THE CONSTRUCTION SITE FROM PAVED RIGHT-OF-WAYS.
4. STABILIZED CONSTRUCTION ENTRANCE/EXIT SHALL BE INSTALLED PRIOR TO ANY LAND DISTURBING ACTIVITIES.
5. A NON-WOVEN GEOTEXTILE FABRIC SHALL BE PLACED UNDER THE STABILIZED CONSTRUCTION ENTRANCE/EXIT PRIOR TO THE PLACEMENT OF ROCK.
6. UNLESS OTHERWISE SPECIFIED BY LOCAL JURISDICTION, ROCK SHALL CONSIST OF DOT SECT. #703, AASHTO #3 COARSE AGGREGATE OR 6" (MINUS) ROCK.

STABILIZED CONSTRUCTION ENTRANCE/EXIT MAINTENANCE NOTES

1. INSPECT BMPs EACH WORKDAY, AND MAINTAIN THEM IN EFFECTIVE OPERATING CONDITION. MAINTENANCE OF BMPs SHOULD BE PROACTIVE, NOT REACTIVE. INSPECT BMPs AS SOON AS POSSIBLE (AND ALWAYS WITHIN 24 HOURS) FOLLOWING A STORM THAT CAUSES SURFACE EROSION, AND PERFORM NECESSARY MAINTENANCE.
2. FREQUENT OBSERVATIONS AND MAINTENANCE ARE NECESSARY TO MAINTAIN BMPs IN EFFECTIVE OPERATING CONDITION. INSPECTIONS AND CORRECTIVE MEASURES SHOULD BE DOCUMENTED THOROUGHLY.
3. WHERE BMPs HAVE FAILED, REPAIR OR REPLACEMENT SHOULD BE INITIATED UPON DISCOVERY OF THE FAILURE.
4. ROCK SHALL BE REAPPLIED OR REGRADED AS NECESSARY TO THE STABILIZED ENTRANCE/EXIT TO MAINTAIN A CONSISTENT DEPTH.
5. SEDIMENT TRACKED ONTO PAVED ROADS IS TO BE REMOVED THROUGHOUT THE DAY AND AT THE END OF THE DAY BY SHOVELING OR SWEEPING. SEDIMENT MAY NOT BE WASHED DOWN STORM SEWER DRAINS.

NOTE: MANY JURISDICTIONS HAVE BMP DETAILS THAT VARY FROM UDFOCD STANDARD DETAILS. CONSULT WITH LOCAL JURISDICTIONS AS TO WHICH DETAIL SHOULD BE USED WHEN DIFFERENCES ARE NOTED.

(DETAILS ADAPTED FROM CITY OF BROOMFIELD, COLORADO, NOT AVAILABLE IN AUTOCAD)

VTC-6 Urban Drainage and Flood Control District VTC-3
Urban Storm Drainage Criteria Manual Volume 3

SM-6 Stabilized Staging Area (SSA)

STABILIZED STAGING AREA MAINTENANCE NOTES

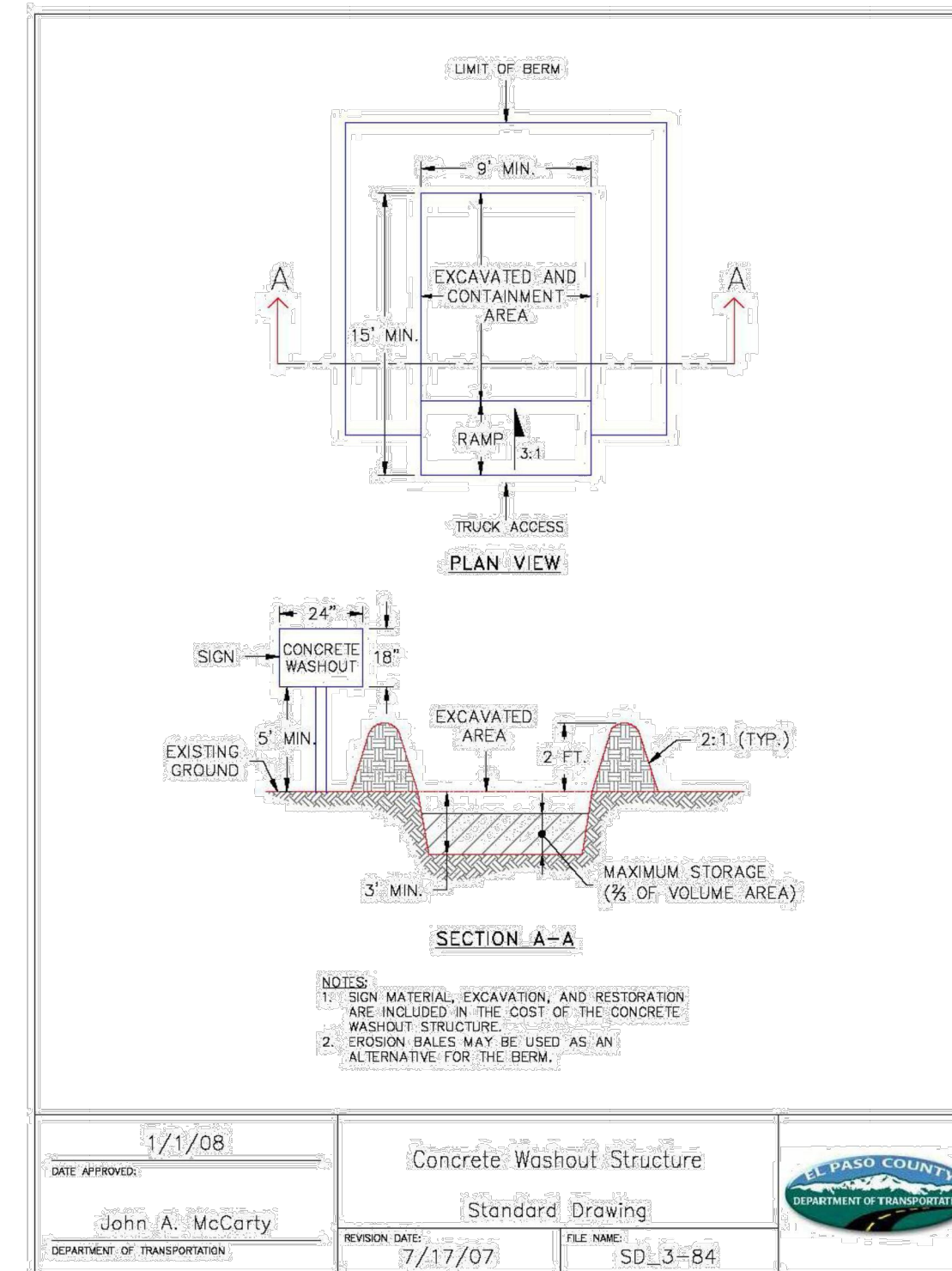
5. STABILIZED STAGING AREA SHALL BE ENLARGED IF NECESSARY TO CONTAIN PARKING, STORAGE, AND UNLOADING/LOADING OPERATIONS.
6. THE STABILIZED STAGING AREA SHALL BE REMOVED AT THE END OF CONSTRUCTION. THE GRANULAR MATERIAL SHALL BE REMOVED OR, IF APPROVED BY THE LOCAL JURISDICTION, USED ON SITE, AND THE AREA COVERED WITH TOPSOIL, SEEDED AND MULCHED OR OTHERWISE STABILIZED IN A MANNER APPROVED BY LOCAL JURISDICTION.

NOTE: MANY MUNICIPALITIES PROHIBIT THE USE OF RECYCLED CONCRETE AS GRANULAR MATERIAL FOR STABILIZED STAGING AREAS DUE TO DIFFICULTIES WITH RE-ESTABLISHMENT OF VEGETATION IN AREAS WHERE RECYCLED CONCRETE WAS PLACED.

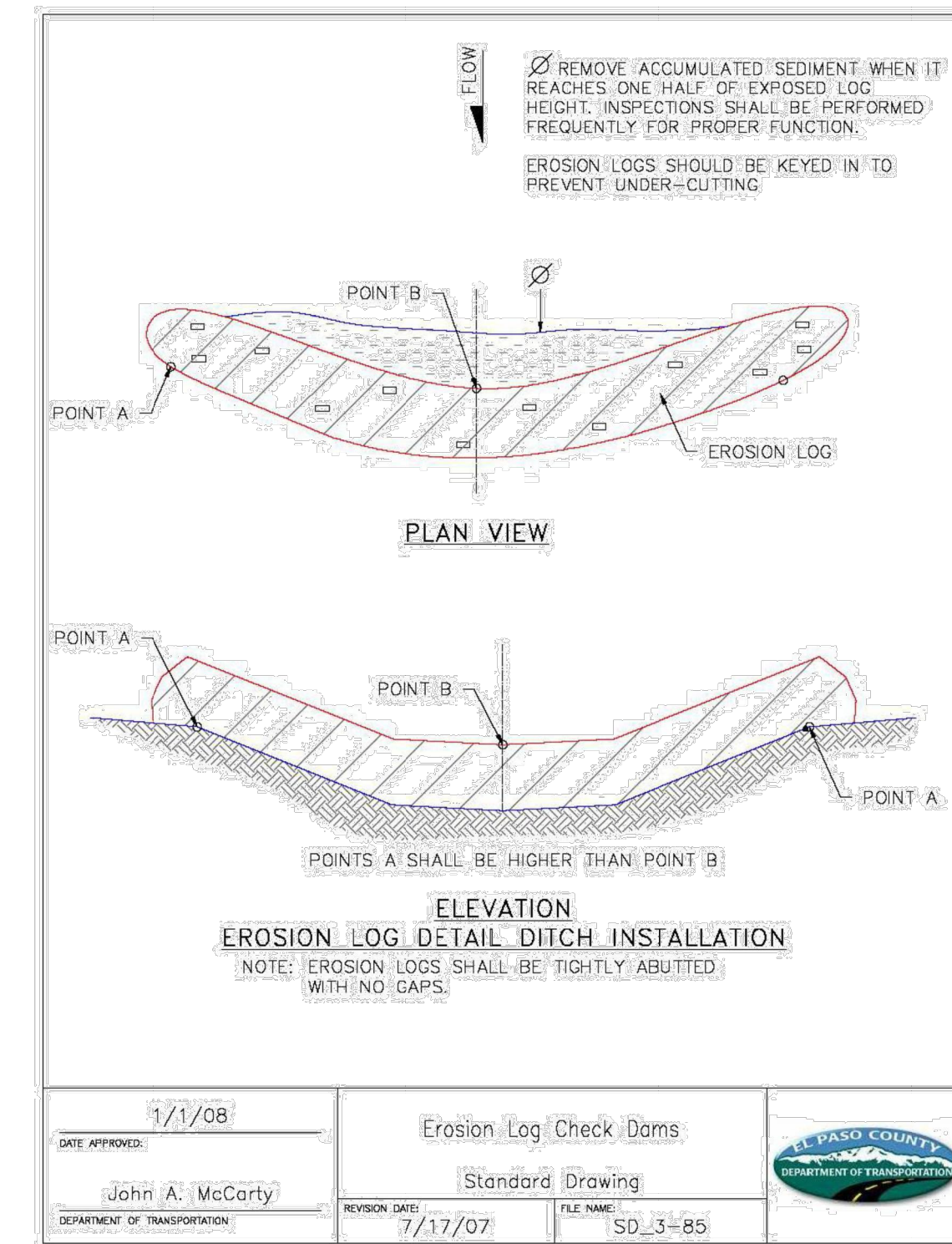
NOTE: MANY JURISDICTIONS HAVE BMP DETAILS THAT VARY FROM UDFOCD STANDARD DETAILS. CONSULT WITH LOCAL JURISDICTIONS AS TO WHICH DETAIL SHOULD BE USED WHEN DIFFERENCES ARE NOTED.

(DETAILS ADAPTED FROM DOUGLAS COUNTY, COLORADO, NOT AVAILABLE IN AUTOCAD)

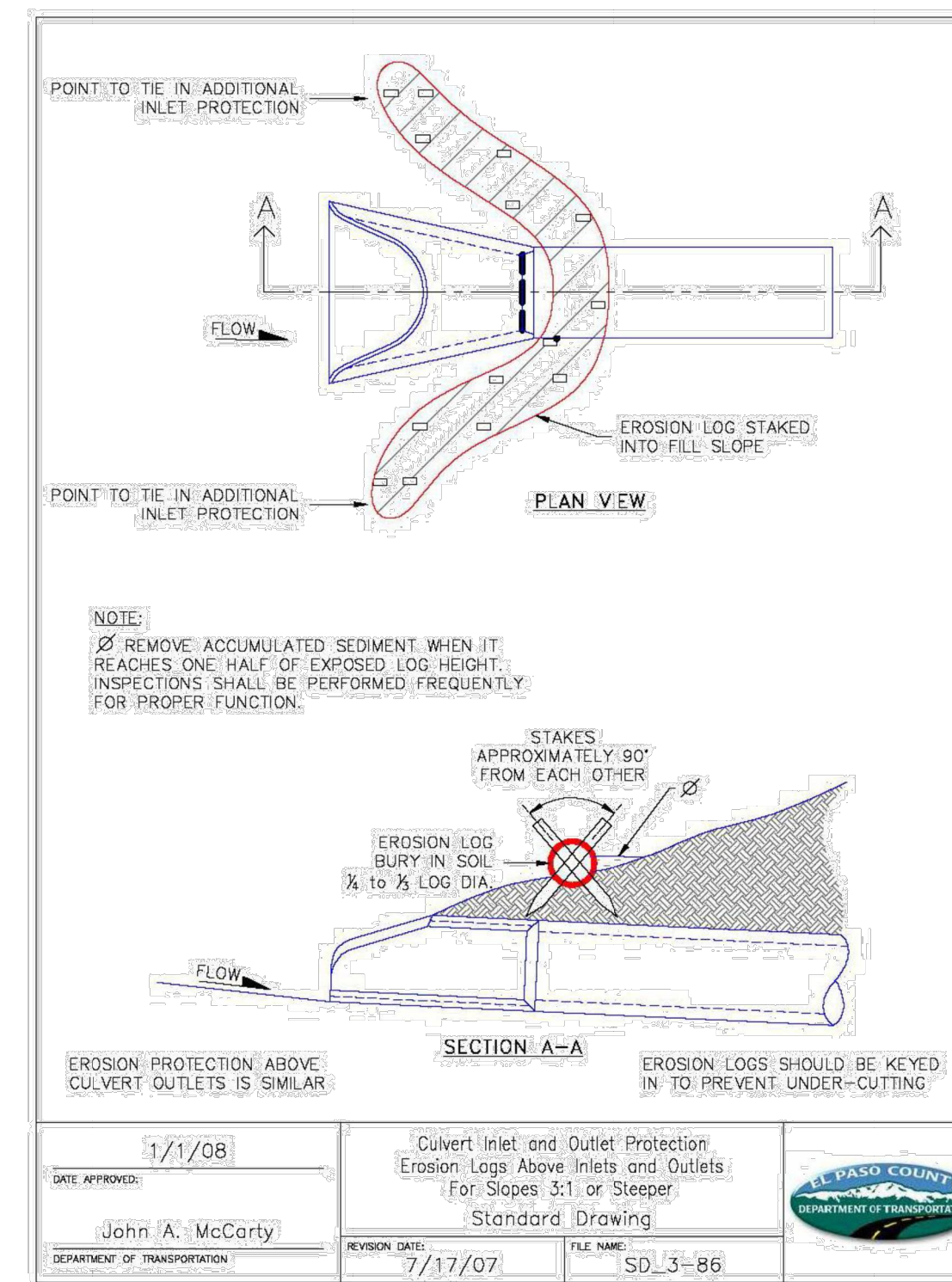
SSA-4 Urban Drainage and Flood Control District SSA-3
Urban Storm Drainage Criteria Manual Volume 3



DATE APPROVED: 1/1/08	CONCRETE WASHOUT STRUCTURE	EL PASO COUNTY DEPARTMENT OF TRANSPORTATION
DESIGNED BY: John A. McCarty	STANDARD DRAWING	
DEPARTMENT OF TRANSPORTATION	REVISION DATE: 7/17/07	FILE NAME: SD_3-84



DATE APPROVED: 1/1/08	EROSION LOG CHECK DAMS	EL PASO COUNTY DEPARTMENT OF TRANSPORTATION
DESIGNED BY: John A. McCarty	STANDARD DRAWING	
DEPARTMENT OF TRANSPORTATION	REVISION DATE: 7/17/07	FILE NAME: SD_3-85



DATE APPROVED: 1/1/08	CULVERT INLET AND OUTLET PROTECTION	EL PASO COUNTY DEPARTMENT OF TRANSPORTATION
DESIGNED BY: John A. McCarty	EROSION LOGS ABOVE INLETS AND OUTLETS FOR SLOPES 3:1 OR STEEPER	
DEPARTMENT OF TRANSPORTATION	REVISION DATE: 7/17/07	FILE NAME: SD_3-86

NO.	REVISIONS	DATE
4	COUNTY SUBMITTAL #4	10/29/21 KRC
3	COUNTY SUBMITTAL #3	9/15/21 KRC
2	COUNTY SUBMITTAL #2	8/25/21 KRC

Kimley»Horn

© 2021 KIMLEY-HORN AND ASSOCIATES, INC.
2 N NEVADA AVE SUITE 300, COLORADO SPRINGS, CO 80903
PHONE: 719-453-0180
WWW.KIMLEY-HORN.COM

LICENSED PROFESSIONAL	KEVIN KOFFORD
CO LICENSE NUMBER	57234
CHECKED BY	KHITAM
TLC DATE	


EROSION CONTROL DETAILS

WINSOME FILING NO. 2
PREPARED FOR
WINSOME LLC

EL PASO COUNTY

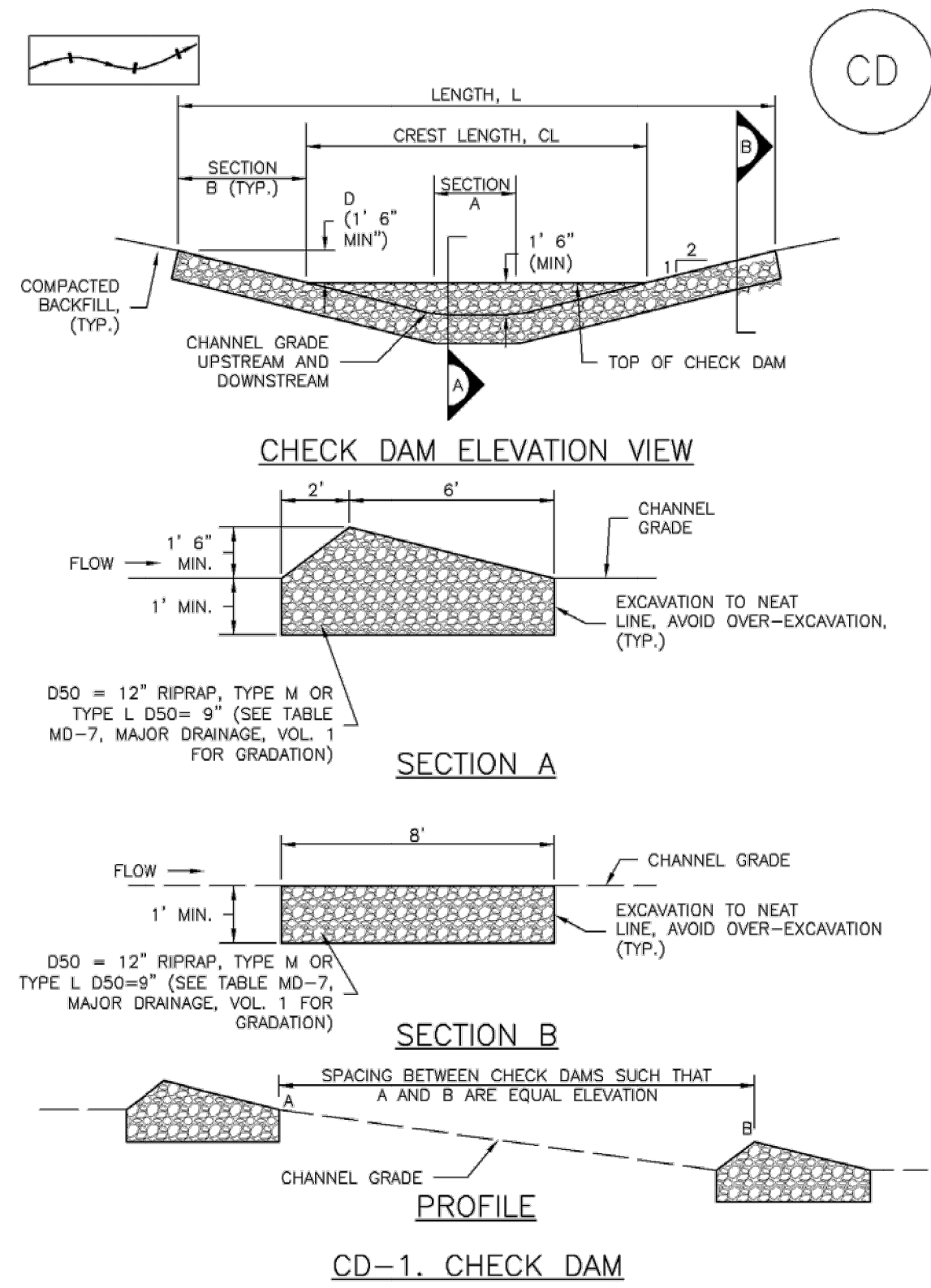
11/16/2021

36



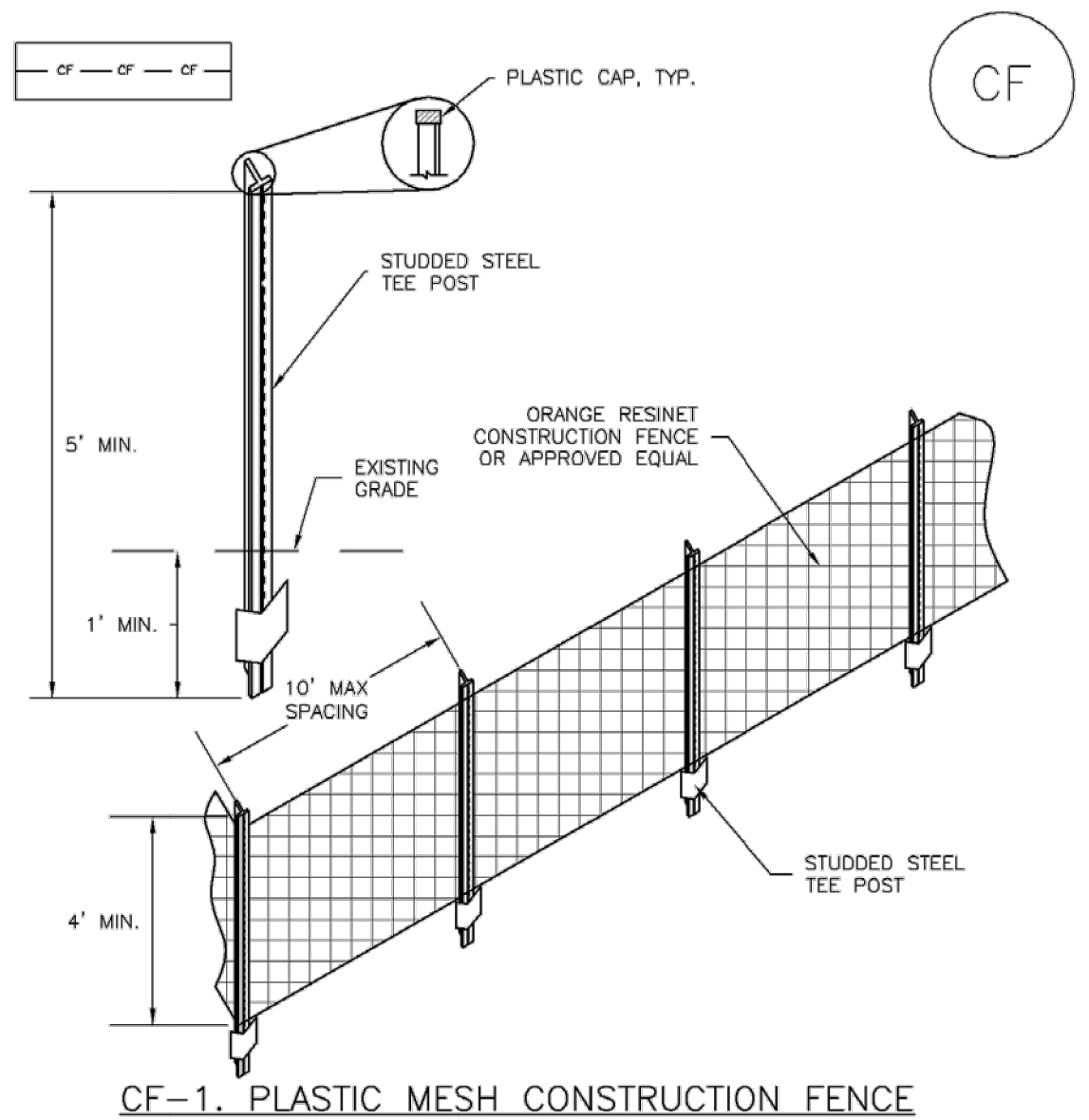
Check Dams (CD)

EC-12



November 2010 Urban Drainage and Flood Control District Urban Storm Drainage Criteria Manual Volume 3 CD-3

SM-3 Construction Fence (CF)



CONSTRUCTION FENCE INSTALLATION NOTES

- SEE PLAN VIEW FOR:
 - LOCATION OF CONSTRUCTION FENCE.
- CONSTRUCTION FENCE SHOWN SHALL BE INSTALLED PRIOR TO ANY LAND DISTURBING ACTIVITIES.
- CONSTRUCTION FENCE SHALL BE COMPOSED OF ORANGE, CONTRACTOR-GRADE MATERIAL THAT IS AT LEAST 4' HIGH. METAL POSTS SHOULD HAVE A PLASTIC CAP FOR SAFETY.
- STUDDED STEEL TEE POSTS SHALL BE UTILIZED TO SUPPORT THE CONSTRUCTION FENCE. MAXIMUM SPACING FOR STEEL TEE POSTS SHALL BE 10'.
- CONSTRUCTION FENCE SHALL BE SECURELY FASTENED TO THE TOP, MIDDLE, AND BOTTOM OF EACH POST.

CF-2 Urban Drainage and Flood Control District Urban Storm Drainage Criteria Manual Volume 3 November 2010

EC-12

CHECK DAM INSTALLATION NOTES

- SEE PLAN VIEW FOR:
 - LOCATION OF CHECK DAMS.
 - CHECK DAM TYPE (CHECK DAM OR REINFORCED CHECK DAM).
 - LENGTH (L), CREST LENGTH (CL), AND DEPTH (D).
- CHECK DAMS INDICATED ON INITIAL SWMP SHALL BE INSTALLED AFTER CONSTRUCTION FENCE, BUT PRIOR TO ANY UPSTREAM LAND DISTURBING ACTIVITIES.
- RIPRAP UTILIZED FOR CHECK DAMS SHOULD BE OF APPROPRIATE SIZE FOR THE APPLICATION. TYPICAL TYPES OF RIPRAP USED FOR CHECK DAMS ARE TYPE M (D50 12") OR TYPE L (D50 9").
- RIPRAP PAD SHALL BE TRENCHED INTO THE GROUND A MINIMUM OF 1'.
- THE ENDS OF THE CHECK DAM SHALL BE A MINIMUM OF 1' 6" HIGHER THAN THE CENTER OF THE CHECK DAM.

CHECK DAM MAINTENANCE NOTES

- INSPECT BMPs EACH WORKDAY, AND MAINTAIN THEM IN EFFECTIVE OPERATING CONDITION. MAINTENANCE OF BMPs SHOULD BE PROACTIVE, NOT REACTIVE. INSPECT BMPs AS SOON AS POSSIBLE (AND ALWAYS WITHIN 24 HOURS) FOLLOWING A STORM THAT CAUSES SURFACE EROSION, AND PERFORM NECESSARY MAINTENANCE.
- FREQUENT OBSERVATIONS AND MAINTENANCE ARE NECESSARY TO MAINTAIN BMPs IN EFFECTIVE OPERATING CONDITION. INSPECTIONS AND CORRECTIVE MEASURES SHOULD BE DOCUMENTED THOROUGHLY.
- WHERE BMPs HAVE FAILED, REPAIR OR REPLACEMENT SHOULD BE INITIATED UPON DISCOVERY OF THE FAILURE.
- SEDIMENT ACCUMULATED UPSTREAM OF THE CHECK DAMS SHALL BE REMOVED WHEN THE SEDIMENT DEPTH IS WITHIN 1/2 OF THE HEIGHT OF THE CREST.
- CHECK DAMS ARE TO REMAIN IN PLACE UNTIL THE UPSTREAM DISTURBED AREA IS STABILIZED AND APPROVED BY THE LOCAL JURISDICTION.
- WHEN CHECK DAMS ARE REMOVED, EXCAVATIONS SHALL BE FILLED WITH SUITABLE COMPACTED BACKFILL. DISTURBED AREA SHALL BE SEEDED AND MULCHED AND COVERED WITH GEOTEXTILE OR OTHERWISE STABILIZED IN A MANNER APPROVED BY THE LOCAL JURISDICTION.

(DETAILS ADAPTED FROM DOUGLAS COUNTY, COLORADO, NOT AVAILABLE IN AUTOCAD)

NOTE: MANY JURISDICTIONS HAVE BMP DETAILS THAT VARY FROM UDFCD STANDARD DETAILS. CONSULT WITH LOCAL JURISDICTIONS AS TO WHICH DETAIL SHOULD BE USED WHEN DIFFERENCES ARE NOTED.

CD-4 Urban Drainage and Flood Control District Urban Storm Drainage Criteria Manual Volume 3 November 2010

SM-3 Construction Fence (CF)

CONSTRUCTION FENCE MAINTENANCE NOTES

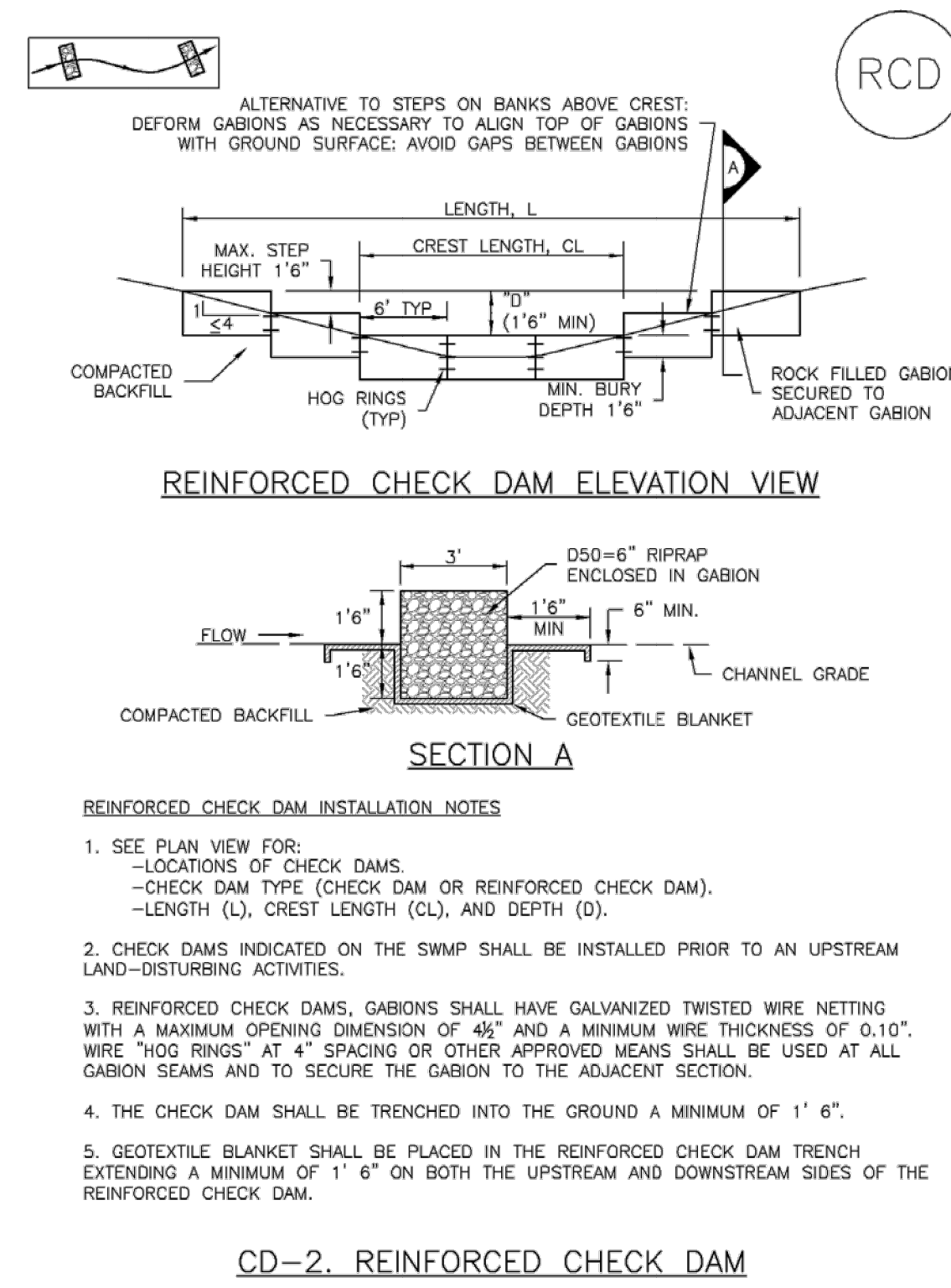
- INSPECT BMPs EACH WORKDAY, AND MAINTAIN THEM IN EFFECTIVE OPERATING CONDITION. MAINTENANCE OF BMPs SHOULD BE PROACTIVE, NOT REACTIVE. INSPECT BMPs AS SOON AS POSSIBLE (AND ALWAYS WITHIN 24 HOURS) FOLLOWING A STORM THAT CAUSES SURFACE EROSION, AND PERFORM NECESSARY MAINTENANCE.
- FREQUENT OBSERVATIONS AND MAINTENANCE ARE NECESSARY TO MAINTAIN BMPs IN EFFECTIVE OPERATING CONDITION. INSPECTIONS AND CORRECTIVE MEASURES SHOULD BE DOCUMENTED THOROUGHLY.
- WHERE BMPs HAVE FAILED, REPAIR OR REPLACEMENT SHOULD BE INITIATED UPON DISCOVERY OF THE FAILURE.
- CONSTRUCTION FENCE SHALL BE REPAIRED OR REPLACED WHEN THERE ARE SIGNS OF DAMAGE SUCH AS RIPS OR SAGS. CONSTRUCTION FENCE IS TO REMAIN IN PLACE UNTIL THE UPSTREAM DISTURBED AREA IS STABILIZED AND APPROVED BY THE LOCAL JURISDICTION.
- WHEN CONSTRUCTION FENCES ARE REMOVED, ALL DISTURBED AREAS ASSOCIATED WITH THE INSTALLATION, MAINTENANCE, AND/OR REMOVAL OF THE FENCE SHALL BE COVERED WITH TOPSOIL, SEEDED AND MULCHED, OR OTHERWISE STABILIZED AS APPROVED BY LOCAL JURISDICTION.

(DETAILS ADAPTED FROM TOWN OF PARKER, COLORADO, NOT AVAILABLE IN AUTOCAD)

November 2010 Urban Drainage and Flood Control District Urban Storm Drainage Criteria Manual Volume 3 CF-3

Check Dams (CD)

EC-12



November 2010 Urban Drainage and Flood Control District Urban Storm Drainage Criteria Manual Volume 3 CD-5

Compost Blanket and Filter Berm (CB)

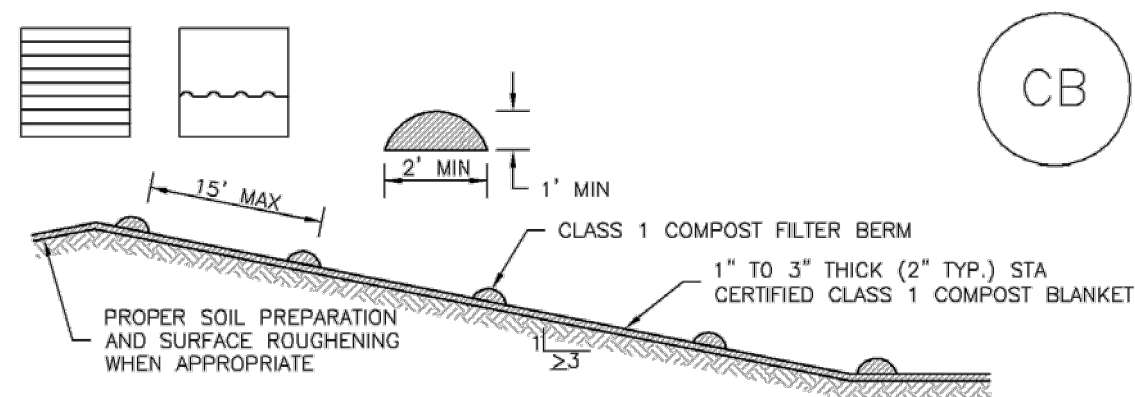


TABLE CB-1. CLASS 1 COMPOST	
PARAMETERS	CHARACTERISTIC
MINIMUM STABILITY INDICATOR	STABLE TO VERY STABLE
SOLUBLE SALTS	MAXIMUM 5 mmhos/cm
PH	6.0 - 8.0
AG INDEX	> 10
MATURITY INDICATOR EXPRESSED AS PERCENTAGE OF GERMINATION/VIGOR	80+/80+
MATURITY INDICATOR EXPRESSED AS AMMONIA N/ NITRATE N RATIO	< 4
MATURITY INDEX AS CARBON TO NITROGEN RATIO	20:1
TESTED FOR CLOPYRALID	YES/NEGATIVE RESULT
MOISTURE CONTENT	30-60%
ORGANIC MATTER CONTENT	25-45% OF DRY WEIGHT
PARTICLE SIZE DISTRIBUTION	3" (75mm) 100% PASSING
PRIMARY, SECONDARY NUTRIENTS; TRACE ELEMENTS	MUST BE REPORTED
TESTING AND TEST REPORT SUBMITTAL REQUIREMENTS	STA + CLOPYRALID
ORGANIC MATTER PER CUBIC YARD	MUST REPORT
CHEMICAL CONTAMINANTS	COMPLY WITH US EPA CLASS A STANDARD, 40 CFR 503.1 TABLES 1 & 3 LEVELS
MINIMUM MANUFACTURING/PRODUCTION REQUIREMENT	FULLY PERMITTED UNDER COLORADO DEPARTMENT OF PUBLIC HEALTH AND ENVIRONMENT, HAZARDOUS MATERIALS AND WASTE MANAGEMENT DIVISION
RISK FACTOR RELATING TO PLANT GERMINATION AND HEALTH	LOW

CB-1. COMPOST BLANKET AND COMPOST FILTER BERM

November 2010 Urban Drainage and Flood Control District Urban Storm Drainage Criteria Manual Volume 3 CB-3

EC-12

REINFORCED CHECK DAM MAINTENANCE NOTES

- INSPECT BMPs EACH WORKDAY, AND MAINTAIN THEM IN EFFECTIVE OPERATING CONDITION. MAINTENANCE OF BMPs SHOULD BE PROACTIVE, NOT REACTIVE. INSPECT BMPs AS SOON AS POSSIBLE (AND ALWAYS WITHIN 24 HOURS) FOLLOWING A STORM THAT CAUSES SURFACE EROSION, AND PERFORM NECESSARY MAINTENANCE.
- FREQUENT OBSERVATIONS AND MAINTENANCE ARE NECESSARY TO MAINTAIN BMPs IN EFFECTIVE OPERATING CONDITION. INSPECTIONS AND CORRECTIVE MEASURES SHOULD BE DOCUMENTED THOROUGHLY.
- WHERE BMPs HAVE FAILED, REPAIR OR REPLACEMENT SHOULD BE INITIATED UPON DISCOVERY OF THE FAILURE.
- SEDIMENT ACCUMULATED UPSTREAM OF REINFORCED CHECK DAMS SHALL BE REMOVED AS NEEDED TO MAINTAIN THE EFFECTIVENESS OF BMP, TYPICALLY WHEN THE UPSTREAM SEDIMENT DEPTH IS WITHIN 1/2 THE HEIGHT OF THE CREST.
- REPAIR OR REPLACE REINFORCED CHECK DAMS WHEN THERE ARE SIGNS OF DAMAGE SUCH AS HOLES IN THE GABION OR UNDERCUTTING.
- REINFORCED CHECK DAMS ARE TO REMAIN IN PLACE UNTIL THE UPSTREAM DISTURBED AREA IS STABILIZED AND APPROVED BY THE LOCAL JURISDICTION.
- WHEN REINFORCED CHECK DAMS ARE REMOVED, ALL DISTURBED AREAS SHALL BE COVERED WITH TOPSOIL, SEEDED AND MULCHED, AND COVERED WITH A GEOTEXTILE BLANKET, OR OTHERWISE STABILIZED AS APPROVED BY LOCAL JURISDICTION.

(DETAILS ADAPTED FROM DOUGLAS COUNTY, COLORADO AND CITY OF AURORA, COLORADO, NOT AVAILABLE IN AUTOCAD)

NOTE: MANY JURISDICTIONS HAVE BMP DETAILS THAT VARY FROM UDFCD STANDARD DETAILS. CONSULT WITH LOCAL JURISDICTIONS AS TO WHICH DETAIL SHOULD BE USED WHEN DIFFERENCES ARE NOTED.

CD-6 Urban Drainage and Flood Control District Urban Storm Drainage Criteria Manual Volume 3 November 2010

EC-5 Compost Blanket and Filter Berm (CB)

COMPOST FILTER BERM AND COMPOST BLANKET INSTALLATION NOTES

- SEE PLAN VIEW FOR:
 - LOCATION OF COMPOST FILTER BERM(S).
 - LENGTH OF COMPOST FILTER BERM(S).
- COMPOST BERMS AND BLANKETS MAY BE USED IN PLACE OF STRAW MULCH OR GEOTEXTILE FABRIC IN AREAS WHERE ACCESS TO LANDSCAPING IS DIFFICULT DUE TO LANDSCAPING OR OTHER OBJECTS OR IN AREAS WHERE A SMOOTH TURF GRASS FINISH IS DESIRED.
- FILTER BERMS SHALL RUN PARALLEL TO THE CONTOUR.
- FILTER BERMS SHALL BE A MINIMUM OF 1 FEET HIGH AND 2 FEET WIDE.
- FILTER BERMS SHALL BE APPLIED BY PNEUMATIC BLOWER OR BY HAND.
- FILTER BERMS SHALL ONLY BE UTILIZED IN AREAS WHERE SHEET FLOW CONDITIONS PREVAIL AND NOT IN AREAS OF CONCENTRATED FLOW.
- COMPOST BLANKETS SHALL BE APPLIED AT A DEPTH OF 1-3 INCHES (TYPICALLY 2 INCHES). FOR AREAS WITH EXISTING VEGETATION THAT ARE TO BE SUPPLEMENTED BY COMPOST, A THIN 0.5-INCH LAYER MAY BE USED.
- SEEDING SHALL BE PERFORMED PRIOR TO THE APPLICATION OF COMPOST. ALTERNATIVELY, SEED MAY BE COMBINED WITH COMPOST AND BLOWN WITH THE PNEUMATIC BLOWER.
- WHEN TURF GRASS FINISH IS NOT DESIRED, SURFACE ROUGHENING ON SLOPES SHALL TAKE PLACE PRIOR TO COMPOST APPLICATION.
- COMPOST SHALL BE A CLASS 1 COMPOST AS DEFINED BY TABLE CB-1.


COMPOST FILTER BERM MAINTENANCE NOTES

- INSPECT BMPs EACH WORKDAY, AND MAINTAIN THEM IN EFFECTIVE OPERATING CONDITION. MAINTENANCE OF BMPs SHOULD BE PROACTIVE, NOT REACTIVE. INSPECT BMPs AS SOON AS POSSIBLE (AND ALWAYS WITHIN 24 HOURS) FOLLOWING A STORM THAT CAUSES SURFACE EROSION, AND PERFORM NECESSARY MAINTENANCE.
- FREQUENT OBSERVATIONS AND MAINTENANCE ARE NECESSARY TO MAINTAIN BMPs IN EFFECTIVE OPERATING CONDITION. INSPECTIONS AND CORRECTIVE MEASURES SHOULD BE DOCUMENTED THOROUGHLY.
- WHERE BMPs HAVE FAILED, REPAIR OR REPLACEMENT SHOULD BE INITIATED UPON DISCOVERY OF THE FAILURE.
- COMPOST BERMS AND BLANKETS SHALL BE REAPPLIED OR REGRADED AS NECESSARY IF RILLING IN THE COMPOST SURFACE OCCURS.

(DETAILS ADAPTED FROM ARAPAHOE COUNTY, COLORADO, NOT AVAILABLE IN AUTOCAD)

NOTE: MANY JURISDICTIONS HAVE BMP DETAILS THAT VARY FROM UDFCD STANDARD DETAILS. CONSULT WITH LOCAL JURISDICTIONS AS TO WHICH DETAIL SHOULD BE USED WHEN DIFFERENCES ARE NOTED.

CB-4 Urban Drainage and Flood Control District Urban Storm Drainage Criteria Manual Volume 3



Kimley»Horn
 © 2021 KIMLEY-HORN AND ASSOCIATES, INC.
 2 N NEVADA AVE SUITE 300, COLORADO SPRINGS, CO 80903
 PHONE: 719-453-0180
 WWW.KIMLEY-HORN.COM

EROSION CONTROL DETAILS

WINSOME FILING NO. 2
 PREPARED FOR
WINSOME LLC

EL PASO COUNTY

NO. _____ DATE _____

REVISIONS

4	COUNTY SUBMITTAL #4	10/29/21	KRK
3	COUNTY SUBMITTAL #3	9/15/21	KRK
2	COUNTY SUBMITTAL #2	8/25/21	KRK

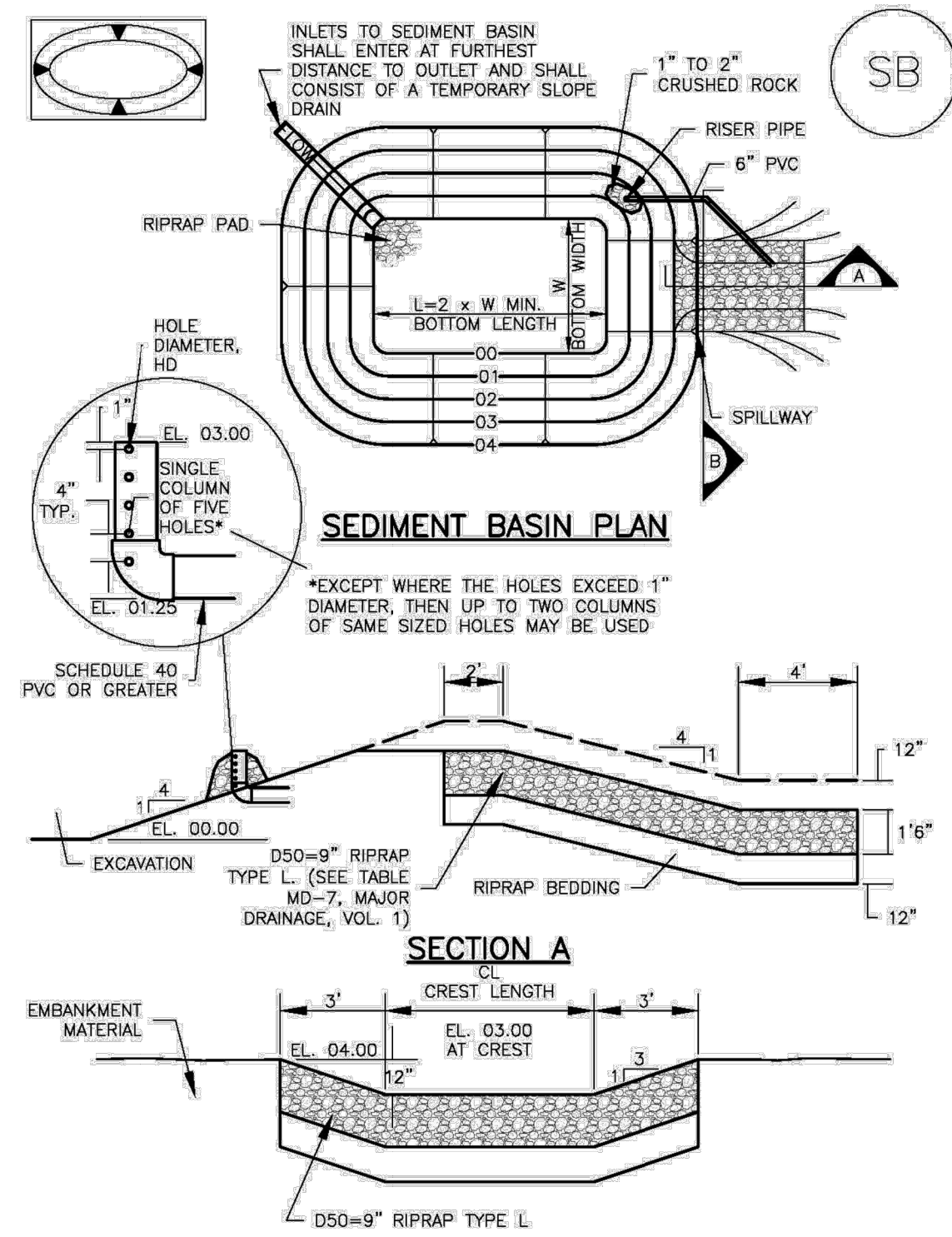
PROJECT: KHA PROJECT 019610600
 DATE: 08/25/2021
 SCALE: AS SHOWN
 DESIGNED BY: KHTAM
 DRAWN BY: KHTAM
 CHECKED BY: TLC
 DATE: _____

SHEET NUMBER
37

EPC 11/16/2021

Sediment Basin (SB)

SC-7



August 2013 Urban Drainage and Flood Control District
Urban Storm Drainage Criteria Manual Volume 3 SB-5

SC-7

Sediment Basin (SB)

Upstream Drainage Area (rounded to nearest acre), (ac)	Basin Bottom Width (W), (ft)	Spillway Crest Length (CL), (ft)	Hole Diameter (HD), (in)
1	12 1/2	2	3/2
2	21	3	3/4
3	28	4	3/4
4	33 1/2	6	3/4
5	39 1/2	8	3/4
6	43	9	3/4
7	47 1/2	11	3/4
8	51	12	3/4
9	55	13	3/4
10	58 1/2	15	3/4
11	61	16	3/4
12	64	18	3/4
13	67 1/2	19	1 1/4
14	70 1/2	21	1 1/4
15	73 1/2	22	1 3/4

- SEDIMENT BASIN INSTALLATION NOTES**
- SEE PLAN VIEW FOR:
 - LOCATION OF SEDIMENT BASIN
 - TYPE OF BASIN (STANDARD BASIN OR NONSTANDARD BASIN)
 - FOR STANDARD BASIN, BOTTOM WIDTH W, CREST LENGTH CL AND HOLE DIAMETER HD
 - FOR NONSTANDARD BASIN, SEE CONSTRUCTION DRAWINGS FOR DESIGN OF BASIN INCLUDING RISER HEIGHT H, NUMBER OF COLUMNS N, HOLE DIAMETER HD AND PIPE DIAMETER D.
 - FOR STANDARD BASIN, BOTTOM DIMENSION MAY BE MODIFIED AS LONG AS BOTTOM AREA IS NOT REDUCED.
 - SEDIMENT BASINS SHALL BE INSTALLED PRIOR TO ANY OTHER LAND-DISTURBING ACTIVITY THAT RELIES ON ON BASINS AS A STORMWATER CONTROL.
 - EMBANKMENT MATERIAL SHALL CONSIST OF SOIL, FREE OF DEBRIS, ORGANIC MATERIAL, AND ROCKS OR CONCRETE GREATER THAN 3 INCHES AND SHALL HAVE A MINIMUM OF 15 PERCENT BY WEIGHT PASSING THE NO. 200 SIEVE.
 - EMBANKMENT MATERIAL SHALL BE COMPACTED TO AT LEAST 95 PERCENT OF MAXIMUM DENSITY IN ACCORDANCE WITH ASTM D698.
 - PIPE SCH 40 OR GREATER SHALL BE USED.
 - THE DETAILS SHOWN ON THESE SHEETS PERTAIN TO STANDARD SEDIMENT BASIN(S) FOR DRAINAGE AREAS LESS THAN 15 ACRES. SEE CONSTRUCTION DRAWINGS FOR EMBANKMENT, STORAGE VOLUME, SPILLWAY, OUTLET, AND OUTLET PROTECTION DETAILS FOR ANY SEDIMENT BASIN(S) THAT HAVE BEEN INDIVIDUALLY DESIGNED FOR DRAINAGE AREAS LARGER THAN 15 ACRES.

SB-6 Urban Drainage and Flood Control District
Urban Storm Drainage Criteria Manual Volume 3 August 2013

Sediment Basin (SB)

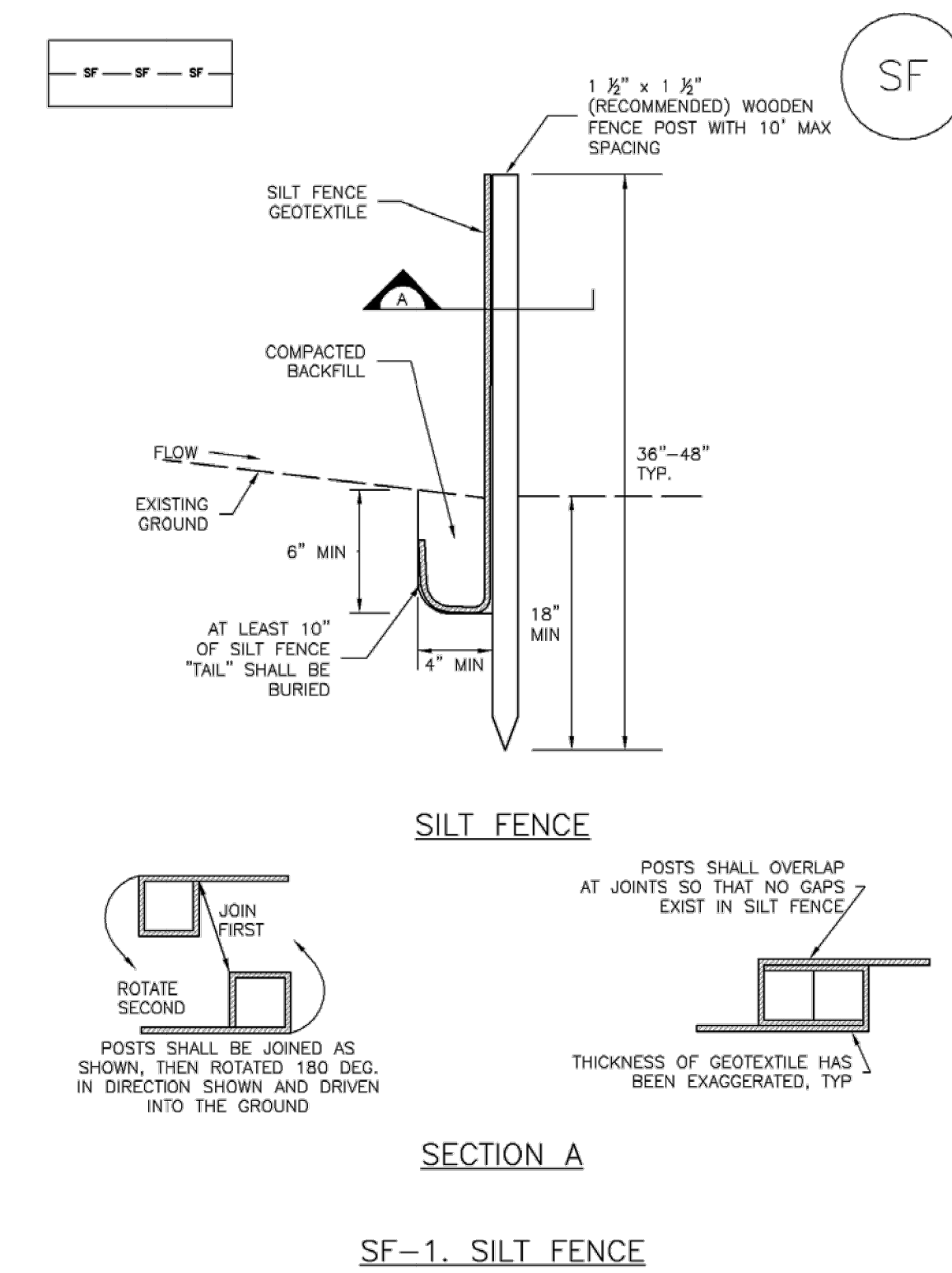
SC-7

- SEDIMENT BASIN MAINTENANCE NOTES**
- INSPECT BMPs EACH WORKDAY, AND MAINTAIN THEM IN EFFECTIVE OPERATING CONDITION. MAINTENANCE OF BMPs SHOULD BE PROACTIVE, NOT REACTIVE. INSPECT BMPs AS SOON AS POSSIBLE (AND ALWAYS WITHIN 24 HOURS) FOLLOWING A STORM THAT CAUSES SURFACE EROSION, AND PERFORM NECESSARY MAINTENANCE.
 - FREQUENT OBSERVATIONS AND MAINTENANCE ARE NECESSARY TO MAINTAIN BMPs IN EFFECTIVE OPERATING CONDITION. INSPECTIONS AND CORRECTIVE MEASURES SHOULD BE DOCUMENTED THOROUGHLY.
 - WHERE BMPs HAVE FAILED, REPAIR OR REPLACEMENT SHOULD BE INITIATED UPON DISCOVERY OF THE FAILURE.
 - SEDIMENT ACCUMULATED IN BASIN SHALL BE REMOVED AS NEEDED TO MAINTAIN BMP EFFECTIVENESS, TYPICALLY WHEN SEDIMENT DEPTH REACHES ONE FOOT (I.E., TWO FEET BELOW THE SPILLWAY CREST).
 - SEDIMENT BASINS ARE TO REMAIN IN PLACE UNTIL THE UPSTREAM DISTURBED AREA IS STABILIZED AND GRASS COVER IS ACCEPTED BY THE LOCAL JURISDICTION.
 - WHEN SEDIMENT BASINS ARE REMOVED, ALL DISTURBED AREAS SHALL BE COVERED WITH TOPSOIL, SEEDED AND MULCHED OR OTHERWISE STABILIZED AS APPROVED BY LOCAL JURISDICTION.
- (DETAILS ADAPTED FROM DOUGLAS COUNTY, COLORADO)
- NOTE: MANY JURISDICTIONS HAVE BMP DETAILS THAT VARY FROM UDFCD STANDARD DETAILS. CONSULT WITH LOCAL JURISDICTIONS AS TO WHICH DETAIL SHOULD BE USED WHEN DIFFERENCES ARE NOTED.

August 2013 Urban Drainage and Flood Control District
Urban Storm Drainage Criteria Manual Volume 3 SB-7

Silt Fence (SF)

SC-1



November 2010 Urban Drainage and Flood Control District
Urban Storm Drainage Criteria Manual Volume 3 SF-3

SC-1 Silt Fence (SF)

- SILT FENCE INSTALLATION NOTES**
- SILT FENCE MUST BE PLACED AWAY FROM THE TOE OF THE SLOPE TO ALLOW FOR WATER PONDING. SILT FENCE AT THE TOE OF A SLOPE SHOULD BE INSTALLED IN A FLAT LOCATION AT LEAST SEVERAL FEET (2-5 FT) FROM THE TOE OF THE SLOPE TO ALLOW ROOM FOR PONDING AND DEPOSITION.
 - A UNIFORM 6" X 4" ANCHOR TRENCH SHALL BE EXCAVATED USING TRENCHER OR SILT FENCE INSTALLATION DEVICE, NO ROAD GRADERS, BACKHOES, OR SIMILAR EQUIPMENT SHALL BE USED.
 - COMPACT ANCHOR TRENCH BY HAND WITH A "JUMPING JACK" OR BY WHEEL ROLLING. COMPACTION SHALL BE SUCH THAT SILT FENCE RESISTS BEING PULLED OUT OF ANCHOR TRENCH BY HAND.
 - SILT FENCE SHALL BE PULLED TIGHT AS IT IS ANCHORED TO THE STAKES. THERE SHOULD BE NO NOTICEABLE SAG BETWEEN STAKES AFTER IT HAS BEEN ANCHORED TO THE STAKES.
 - SILT FENCE FABRIC SHALL BE ANCHORED TO THE STAKES USING 1" HEAVY DUTY STAPLES OR NAILS WITH 1" HEADS. STAPLES AND NAILS SHOULD BE PLACED 3" ALONG THE FABRIC DOWN THE STAKE.
 - AT THE END OF A RUN OF SILT FENCE ALONG A CONTOUR, THE SILT FENCE SHOULD BE TURNED PERPENDICULAR TO THE CONTOUR TO CREATE A "J-HOOK". THE "J-HOOK" EXTENDING PERPENDICULAR TO THE CONTOUR SHOULD BE OF SUFFICIENT LENGTH TO KEEP RUNOFF FROM FLOWING AROUND THE END OF THE SILT FENCE (TYPICALLY 10' - 20').
 - SILT FENCE SHALL BE INSTALLED PRIOR TO ANY LAND DISTURBING ACTIVITIES.

- SILT FENCE MAINTENANCE NOTES**
- INSPECT BMPs EACH WORKDAY, AND MAINTAIN THEM IN EFFECTIVE OPERATING CONDITION. MAINTENANCE OF BMPs SHOULD BE PROACTIVE, NOT REACTIVE. INSPECT BMPs AS SOON AS POSSIBLE (AND ALWAYS WITHIN 24 HOURS) FOLLOWING A STORM THAT CAUSES SURFACE EROSION, AND PERFORM NECESSARY MAINTENANCE.
 - FREQUENT OBSERVATIONS AND MAINTENANCE ARE NECESSARY TO MAINTAIN BMPs IN EFFECTIVE OPERATING CONDITION. INSPECTIONS AND CORRECTIVE MEASURES SHOULD BE DOCUMENTED THOROUGHLY.
 - WHERE BMPs HAVE FAILED, REPAIR OR REPLACEMENT SHOULD BE INITIATED UPON DISCOVERY OF THE FAILURE.
 - SEDIMENT ACCUMULATED UPSTREAM OF THE SILT FENCE SHALL BE REMOVED AS NEEDED TO MAINTAIN THE FUNCTIONALITY OF THE BMP, TYPICALLY WHEN DEPTH OF ACCUMULATED SEDIMENTS IS APPROXIMATELY 6".
 - REPAIR OR REPLACE SILT FENCE WHEN THERE ARE SIGNS OF WEAR, SUCH AS SAGGING, TEARING, OR COLLAPSE.
 - SILT FENCE IS TO REMAIN IN PLACE UNTIL THE UPSTREAM DISTURBED AREA IS STABILIZED AND APPROVED BY THE LOCAL JURISDICTION, OR IS REPLACED BY AN EQUIVALENT PERIMETER SEDIMENT CONTROL BMP.
 - WHEN SILT FENCE IS REMOVED, ALL DISTURBED AREAS SHALL BE COVERED WITH TOPSOIL, SEEDED AND MULCHED OR OTHERWISE STABILIZED AS APPROVED BY LOCAL JURISDICTION.
- (DETAIL ADAPTED FROM TOWN OF PARKER, COLORADO AND CITY OF AURORA, NOT AVAILABLE IN AUTOCAD)
- NOTE: MANY JURISDICTIONS HAVE BMP DETAILS THAT VARY FROM UDFCD STANDARD DETAILS. CONSULT WITH LOCAL JURISDICTIONS AS TO WHICH DETAIL SHOULD BE USED WHEN DIFFERENCES ARE NOTED.

SF-4 Urban Drainage and Flood Control District
Urban Storm Drainage Criteria Manual Volume 3 November 2010

EC-2 Temporary and Permanent Seeding (TS/PS)

Table TS/PS-2. Minimum Drill Seeding Rates for Perennial Grasses

Common Name	Botanical Name	Growth Season ^a	Growth Form	Seeds/Pound	Pounds of PLS/acre
Alkali Soil Seed Mix					
Alkali sacaton	<i>Sporobolus airoides</i>	Cool	Bunch	1,750,000	0.25
Basin wildrye	<i>Elymus cinereus</i>	Cool	Bunch	165,000	2.5
Sodar streambank wheatgrass	<i>Agropyron riparium 'Sodar'</i>	Cool	Sod	170,000	2.5
Jose tall wheatgrass	<i>Agropyron elongatum 'Jose'</i>	Cool	Bunch	79,000	7.0
Arriba western wheatgrass	<i>Agropyron smithii 'Arriba'</i>	Cool	Sod	110,000	5.5
Total					17.75
Fertile Loamy Soil Seed Mix					
Ephraim crested wheatgrass	<i>Agropyron cristatum 'Ephraim'</i>	Cool	Sod	175,000	2.0
Dural hard fescue	<i>Festuca ovina 'duriuscula'</i>	Cool	Bunch	565,000	1.0
Lincoln smooth brome	<i>Bromus inermis leysii 'Lincoln'</i>	Cool	Sod	130,000	3.0
Sodar streambank wheatgrass	<i>Agropyron riparium 'Sodar'</i>	Cool	Sod	170,000	2.5
Arriba western wheatgrass	<i>Agropyron smithii 'Arriba'</i>	Cool	Sod	110,000	7.0
Total					15.5
High Water Table Soil Seed Mix					
Meadow foxtail	<i>Alopecurus pratensis</i>	Cool	Sod	900,000	0.5
Redtop	<i>Agrostis alba</i>	Warm	Open sod	5,000,000	0.25
Reed canarygrass	<i>Phalaris arundinacea</i>	Cool	Sod	68,000	0.5
Lincoln smooth brome	<i>Bromus inermis leysii 'Lincoln'</i>	Cool	Sod	130,000	3.0
Pathfinder switchgrass	<i>Panicum virgatum 'Pathfinder'</i>	Warm	Sod	389,000	1.0
Alkart tall wheatgrass	<i>Agropyron elongatum 'Alkar'</i>	Cool	Bunch	79,000	5.5
Total					10.75
Transition Turf Seed Mix^c					
Ruebens Canadian bluegrass	<i>Poa compressa 'Ruebens'</i>	Cool	Sod	2,500,000	0.5
Dural hard fescue	<i>Festuca ovina 'duriuscula'</i>	Cool	Bunch	565,000	1.0
Citation perennial ryegrass	<i>Lolium perenne 'Citation'</i>	Cool	Sod	247,000	3.0
Lincoln smooth brome	<i>Bromus inermis leysii 'Lincoln'</i>	Cool	Sod	130,000	3.0
Total					7.5

TS/PS-4 Urban Drainage and Flood Control District
Urban Storm Drainage Criteria Manual Volume 3 June 2012

Temporary and Permanent Seeding (TS/PS) EC-2

Table TS/PS-2. Minimum Drill Seeding Rates for Perennial Grasses (cont.)

Common Name	Botanical Name	Growth Season ^a	Growth Form	Seeds/Pound	Pounds of PLS/acre
Sandy Soil Seed Mix					
Blue grama	<i>Bouteloua gracilis</i>	Warm	Sod-forming bunchgrass	825,000	0.5
Camper little bluestem	<i>Schizachyrium scoparium 'Camper'</i>	Warm	Bunch	240,000	1.0
Prairie sandreed	<i>Calamovilfa longifolia</i>	Warm	Open sod	274,000	1.0
Sand dropseed	<i>Sporobolus cryptandrus</i>	Cool	Bunch	5,298,000	0.25
Vaughn sidecoats grama	<i>Bouteloua curtipendula 'Vaughn'</i>	Warm	Sod	191,000	2.0
Arriba western wheatgrass	<i>Agropyron smithii 'Arriba'</i>	Cool	Sod	110,000	5.5
Total					10.25
Heavy Clay, Rocky Foothill Seed Mix					
Ephraim crested wheatgrass ^d	<i>Agropyron cristatum 'Ephraim'</i>	Cool	Sod	175,000	1.5
Oahe Intermediate wheatgrass	<i>Agropyron intermedium 'Oahe'</i>	Cool	Sod	115,000	5.5
Vaughn sidecoats grama ^e	<i>Bouteloua curtipendula 'Vaughn'</i>	Warm	Sod	191,000	2.0
Lincoln smooth brome	<i>Bromus inermis leysii 'Lincoln'</i>	Cool	Sod	130,000	3.0
Arriba western wheatgrass	<i>Agropyron smithii 'Arriba'</i>	Cool	Sod	110,000	5.5
Total					17.5

^a All of the above seeding mixes and rates are based on drill seeding followed by crimped straw mulch. These rates should be doubled if seed is broadcast and should be increased by 50 percent if the seeding is done using a Brillion Drill or is applied through hydraulic seeding. Hydraulic seeding may be substituted for drilling only where slopes are steeper than 3:1. If hydraulic seeding is used, hydraulic mulching should be done as a separate operation.

^b See Table TS/PS-3 for seeding dates.

^c If site is to be irrigated, the transition turf seed rates should be doubled.

^d Crested wheatgrass should not be used on slopes steeper than 6H to 1V.

^e Can substitute 0.5 lbs PLS of blue grama for the 2.0 lbs PLS of Vaughn sidecoats grama.

June 2012 Urban Drainage and Flood Control District
Urban Storm Drainage Criteria Manual Volume 3 TS/PS-5

Temporary and Permanent Seeding (TS/PS) EC-2


Seeding dates for the highest success probability of perennial species along the Front Range are generally in the spring from April through early May and in the fall after the first of September until the ground freezes. If the area is irrigated, seeding may occur in summer months, as well. See Table TS/PS-3 for appropriate seeding dates.

Table TS/PS-1. Minimum Drill Seeding Rates for Various Temporary Annual Grasses

Species ^a (Common name)	Growth Season ^b	Pounds of Pure Live Seed (PLS)/acre ^c	Planting Depth (inches)
1. Oats	Cool	35 - 50	1 - 2
2. Spring wheat	Cool	25 - 35	1 - 2
3. Spring barley	Cool	25 - 35	1 - 2
4. Annual ryegrass	Cool	10 - 15	1/2
5. Millet	Warm	3 - 15	1/2 - 3/4
6. Sudangrass	Warm	5 - 10	1/2 - 3/4
7. Sorghum	Warm	5 - 10	1/2 - 3/4
8. Winter wheat	Cool	20 - 35	1 - 2
9. Winter barley	Cool	20 - 35	1 - 2
10. Winter rye	Cool	20 - 35	1 - 2
11. Triticale	Cool	25 - 40	1 - 2

- ^a Successful seeding of annual grass resulting in adequate plant growth will usually produce enough dead-plant residue to provide protection from wind and water erosion for an additional year. This assumes that the cover is not disturbed or mowed closer than 8 inches.
- Hydraulic seeding may be substituted for drilling only where slopes are steeper than 3:1 or where access limitations exist. When hydraulic seeding is used, hydraulic mulching should be applied as a separate operation, when practical, to prevent the seeds from being encapsulated in the mulch.
- ^b See Table TS/PS-3 for seeding dates. Irrigation, if consistently applied, may extend the use of cool season species during the summer months.
- ^c Seeding rates should be doubled if seed is broadcast, or increased by 50 percent if done using a Brillion Drill or by hydraulic seeding.

June 2012 Urban Drainage and Flood Control District
Urban Storm Drainage Criteria Manual V



NO.	REVISIONS	DATE
4	COUNTY SUBMITTAL #4	10/29/21 KRC
3	COUNTY SUBMITTAL #3	9/15/21 KRC
2	COUNTY SUBMITTAL #2	8/25/21 KRC

Kimley»Horn
© 2021 KIMLEY-HORN AND ASSOCIATES, INC.
2 N NEVADA AVE SUITE 300, COLORADO SPRINGS, CO 80903
PHONE: 719-453-0180
WWW.KIMLEY-HORN.COM

LICENSED PROFESSIONAL
KEVIN KOFFORD
CO LICENSE NUMBER 57234
WWW.KIMLEY-HORN.COM

KHA PROJECT 019610600
DATE 08/25/2021
SCALE AS SHOWN
DESIGNED BY KHTAM
DRAWN BY KHTAM
CHECKED BY TLC DATE:

EROSION CONTROL DETAILS

WINSOME FILING NO. 2
PREPARED FOR
WINSOME LLC
EL PASO COUNTY

Plotted By: Kofford, Kevin Sheet: Silt Fence (SF) Date: 08/25/2021 04:16:10pm K:\VEN_Civil\196106000_Misc\me P2\CADD\PlanSheets\0196106000_EC-DT.dwg
 This document, together with the concepts and designs presented herein, is intended only for the specific purpose and client for which it was prepared. Reuse of and improper reliance on this document without written authorization and adaptation by Kimley-Horn and Associates, Inc. shall be without liability to Kimley-Horn and Associates, Inc.