

**PROJECT CONTACTS**

**PROPERTY OWNER**

DTV MEADOWBROOK LLC  
106 S KYRENE RD., SUITE 2  
CHANDLER, AZ 85226  
TELE: (480)-313-2724  
ATTN: BRIAN ZUREK  
EMAIL: BRIAN@DOUBLETREEVENTURES.COM

**APPLICANT**

DTV MEADOWBROOK LLC  
106 S KYRENE RD., SUITE 2  
CHANDLER, AZ 85226  
TELE: (480)-313-2724  
ATTN: BRIAN ZUREK  
EMAIL: BRIAN@DOUBLETREEVENTURES.COM

**CIVIL ENGINEER**

M&S CIVIL CONSULTANTS INC.  
212 N WAHSATCH, SUITE 305  
COLORADO SPRINGS, CO 80903  
TELE: (719) 210-8125  
ATTN: GEORGIANNE WILLARD  
EMAIL: GEORGIANNE@MSMCIVIL.COM

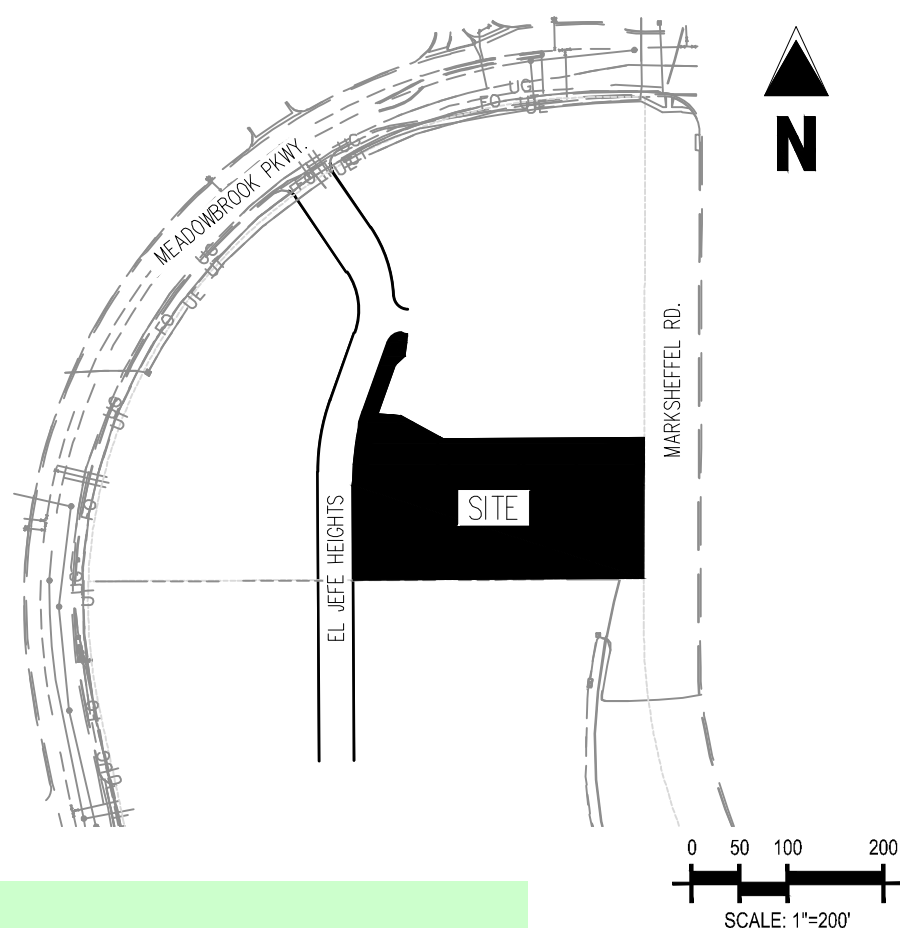
**LANDSCAPE ARCHITECT**

GALLOWAY & COMPANY  
1155 KELLY JOHNSON BLVD. SUITE 305  
COLORADO SPRINGS, CO 80920  
TELE: (719) 900-7220  
ATTN: JON ROMERO, P.E.  
EMAIL: JONROMERO@GALLOWAYUS.COM

**SURVEYOR**

M&S CIVIL CONSULTANTS INC.  
212 N WAHSATCH, SUITE 305  
COLORADO SPRINGS, CO 80903  
TELE: (719) 210-8125  
ATTN: GEORGIANNE WILLARD  
EMAIL: GEORGIANNE@MSMCIVIL.COM

**VICINITY MAP**



Please include:  
-property address  
-zoning  
-lot size  
-parcel number

**PLANTING NOTES**

**GENERAL**

- ALL WORK SHALL CONFORM TO ALL APPLICABLE STATE AND LOCAL CODES, STANDARDS, AND SPECIFICATIONS.
- LANDSCAPE DESIGN IS DIAGRAMMATIC IN NATURE. THE CONTRACTOR SHALL BE RESPONSIBLE FOR HIS OWN TAKEOFFS AND QUANTITY CALCULATIONS. IN THE EVENT OF A DISCREPANCY BETWEEN THE PLAN AND THE LANDSCAPE LEGEND, THE PLANT QUANTITY AS SHOWN ON THE PLAN SHALL TAKE PRECEDENCE AND NOTIFY THE LANDSCAPE ARCHITECT OF THESE DISCREPANCIES. MINOR ADJUSTMENTS TO THE LANDSCAPE MATERIAL AND LOCATIONS MAY BE PROPOSED FOR CITY CONSIDERATION AT THE CONSTRUCTION DOCUMENT STAGE TO RESPOND TO MARKET AND FIELD CONDITIONS. HOWEVER, THERE SHALL BE NO REDUCTION IN THE NUMBER AND SIZE OF MATERIALS.
- CONTRACTOR SHALL MAKE HIMSELF AWARE OF THE LOCATIONS OF EXISTING UTILITIES, AND SHALL BE RESPONSIBLE FOR ANY DAMAGE TO THE UTILITIES AND/OR ANY INJURY TO ANY PERSON. THIS DRAWING IS PART OF A COMPLETE SET OF CONTRACT DOCUMENTS. UNDER NO CIRCUMSTANCES SHOULD THIS PLAN BE USED FOR CONSTRUCTION PURPOSES WITHOUT EXAMINING ACTUAL LOCATIONS OF UTILITIES ON SITE AND REVIEW ALL RELATED PLANS AND DOCUMENTS.
- ALL UTILITY EASEMENTS SHALL REMAIN UNOBSTRUCTED AND FULLY ACCESSIBLE ALONG THEIR ENTIRE LENGTH FOR MAINTENANCE EQUIPMENT.
- THE CONTRACTOR SHALL TAKE EXTREME CARE NOT TO DAMAGE ANY EXISTING PLANTS INDICATED AS "TO REMAIN". ANY SUCH PLANTS DAMAGED BY THE CONTRACTOR SHALL BE REPLACED WITH THE SAME SPECIES, SIZE, AND QUANTITY AT THE CONTRACTOR'S OWN EXPENSE, AND AS ACCEPTABLE TO THE OWNER. REFER TO THE TREE PROTECTION NOTES ON THE PLANS (AS APPLICABLE).
- LANDSCAPE CONTRACTOR SHALL EXAMINE THE SITE CONDITIONS UNDER WHICH THE WORK IS TO BE PERFORMED AND NOTIFY THE GENERAL CONTRACTOR IN WRITING OF UNSATISFACTORY CONDITIONS. IF SITE CONDITIONS OR PLANT AVAILABILITY REQUIRE CHANGES TO THE PLAN, THEN AN APPROVAL WILL BE OBTAINED FROM THE CITY. DO NOT PROCEED UNTIL CONDITIONS HAVE BEEN CORRECTED.
- ALL CONSTRUCTION DEBRIS AND MATERIAL SHALL BE REMOVED AND CLEANED UP PRIOR TO INSTALLATION OF TOPSOIL, TREES, SHRUBS, AND TURF.
- FOR ALL INFORMATION ON SURFACE MATERIAL OF WALKS, DRIVES, AND PARKING LOTS, SEE THE SITE PLAN. SEE PHOTOMETRIC PLAN FOR FREE STANDING LIGHTING INFORMATION.
- THE LANDSCAPE CONTRACTOR SHALL NOTIFY THE LANDSCAPE ARCHITECT ONE WEEK PRIOR TO BEGINNING CONSTRUCTION.
- WINTER WATERING SHALL BE AT THE EXPENSE OF THE CONTRACTOR UNTIL SUCH TIME AS FINAL ACCEPTANCE IS RECEIVED.
- ALL LANDSCAPE CONSTRUCTION PRACTICES, WORKMANSHIP, AND ETHICS SHALL BE IN ACCORDANCE WITH INDUSTRY STANDARDS SET FORTH IN THE CONTRACTORS HANDBOOK PUBLISHED BY THE COLORADO LANDSCAPE CONTRACTORS ASSOCIATION.
- LANDSCAPE AND IRRIGATION WORK SHALL BE COMPLETED PRIOR TO THE ISSUANCE OF THE FINAL CERTIFICATE OF OCCUPANCY.

**FINISH GRADING AND SOIL PREPARATION**

- CONTRACTOR SHALL CONSTRUCT AND MAINTAIN FINISH GRADES AS RECOMMENDED BY THE GEOTECHNICAL REPORT. ALL LANDSCAPE AREAS SHALL HAVE POSITIVE DRAINAGE AWAY FROM STRUCTURES AT THE MINIMUM SLOPE SPECIFIED IN THE REPORT, AND AREAS OF POTENTIAL PONDING SHALL BE REGRADED TO BLEND IN WITH THE SURROUNDING GRADES AND ELIMINATE PONDING POTENTIAL. SHOULD ANY CONFLICTS AND/OR DISCREPANCIES ARISE BETWEEN THE GEOTECHNICAL REPORT, THE GRADING PLANS, THESE NOTES, AND ACTUAL CONDITIONS, THE CONTRACTOR SHALL IMMEDIATELY BRING SUCH ITEMS TO THE ATTENTION OF THE LANDSCAPE ARCHITECT AND OWNER.
- AFTER FINISH GRADES HAVE BEEN ESTABLISHED, IT IS RECOMMENDED THAT THE CONTRACTOR SHALL HAVE SOIL SAMPLES TESTED BY AN ESTABLISHED SOIL TESTING LABORATORY FOR THE FOLLOWING: GENERAL SOIL FERTILITY, PH, ORGANIC MATTER CONTENT, SALT (EC), LIME, SODIUM ADSORPTION RATIO (SAR) AND BORON CONTENT. EACH SAMPLE SUBMITTED SHALL CONTAIN NO LESS THAN ONE QUART OF SOIL. CONTRACTOR SHALL ALSO SUBMIT THE PROJECT'S PLANT LIST TO THE LABORATORY ALONG WITH THE SOIL SAMPLES. THE SOIL REPORT PROVIDED BY THE LABORATORY SHALL CONTAIN RECOMMENDATIONS FOR THE FOLLOWING (AS APPROPRIATE): GENERAL SOIL PREPARATION AND BACKFILL MIXES, PRE-PLANT FERTILIZER APPLICATIONS, AND ANY OTHER SOIL RELATED ISSUES. THE REPORT SHALL ALSO PROVIDE A FERTILIZER PROGRAM FOR THE ESTABLISHMENT PERIOD AND FOR LONG-TERM MAINTENANCE.
- THE CONTRACTOR SHALL RECOMMEND INSTALLATION OF SOIL AMENDMENTS AND FERTILIZERS PER THE SOILS REPORT FOR THE OWNER/OWNER'S REPRESENTATIVE CONSIDERATION.
- AT A MINIMUM, ALL TOPSOIL SHALL BE AMENDED WITH NITROGEN STABILIZED ORGANIC AMENDMENT COMPOST AT A RATE OF 5.0 CUBIC YARDS AND AMMONIUM PHOSPHATE 16-20-0 AT A RATE OF 15 POUNDS PER THOUSAND SQUARE FEET OF LANDSCAPE AREA. COMPOST SHALL BE MECHANICALLY INTEGRATED INTO THE TOP 6" OF SOIL BY MEANS OF ROTOTILLING AFTER CROSS-RIPPING. GROUND COVER & PERENNIAL BED AREAS SHALL BE AMENDED AT A RATE OF 8 CUBIC FEET PER THOUSAND SQUARE FEET OF NITROGEN STABILIZED ORGANIC AMENDMENT AND 10 LBS. OF 12-12-12 FERTILIZER PER CU. YD., ROTOTILLED TO A DEPTH OF 6". NO MANURE OR ANIMAL-BASED PRODUCTS SHALL BE USED FOR ORGANIC AMENDMENTS.

**PLANTING**

- ALL DECIDUOUS TREES SHALL HAVE FULL, WELL-SHAPED HEADS/ALL EVERGREENS SHALL BE UNSHEARED AND FULL TO THE GROUND; UNLESS OTHERWISE SPECIFIED. TREES WITH CENTRAL LEADERS WILL NOT BE ACCEPTED IF LEADER IS DAMAGED OR REMOVED. PRUNE ALL DAMAGED TWIGS AFTER PLANTING.
- ALL PLANTS WITHIN A SPECIES SHALL HAVE SIMILAR SIZE, AND SHALL BE OF A FORM TYPICAL FOR THE SPECIES. ANY PLANT DEEMED UNACCEPTABLE BY THE LANDSCAPE ARCHITECT SHALL BE IMMEDIATELY REMOVED FROM THE SITE AND SHALL BE REPLACED WITH AN ACCEPTABLE PLANT OF LIKE TYPE AND SIZE AT THE CONTRACTOR'S OWN EXPENSE. ANY PLANTS APPEARING TO BE UNHEALTHY, EVEN IF DETERMINED TO STILL BE ALIVE, SHALL NOT BE ACCEPTED. THE LANDSCAPE ARCHITECT SHALL BE THE SOLE JUDGE AS TO THE ACCEPTABILITY OF PLANT MATERIAL.
- ALL TREES SHALL BE GUIDED AND WOOD STAKED AS PER DETAILS. NO "1-STAKES" SHALL BE USED FOR TREES.
- ALL PLANT MATERIALS SHALL BE TRUE TO TYPE, SIZE, SPECIES, QUALITY, AND FREE OF INJURY, BROKEN ROOT BALLS, PESTS, AND DISEASES, AS WELL AS CONFORM TO THE MINIMUM REQUIREMENTS DESCRIBED IN THE "AMERICAN STANDARD FOR NURSERY STOCK". FOLLOW GREENCO TREE PLANTING RECOMMENDATIONS FOR MINIMUM QUALITY REQUIREMENTS FOR TREES.
- ALL TREE AND SHRUB BED LOCATIONS ARE TO BE STAKED OUT ON SITE FOR APPROVAL BY THE LANDSCAPE ARCHITECT PRIOR TO INSTALLATION.
- ALL TREES PLANTED ADJACENT TO PUBLIC AND/OR PEDESTRIAN WALKWAYS SHALL BE PRUNED CLEAR OF ALL BRANCHES BETWEEN GROUND AND A HEIGHT OF EIGHT (8) FEET FOR THAT PORTION OF THE PLAN LOCATED OVER THE SIDEWALK AND/OR ROAD.
- ALL PLANT MATERIAL SHALL NOT BE PLANTED PRIOR TO INSTALLATION OF TOPSOIL.
- ALL PLANT BEDS SHALL BE CONTAINED WITH STEEL EDGER. STEEL EDGER IS NOT REQUIRED ALONG CURBS, WALKS OR BUILDING FOUNDATIONS. ALL EDGING SHALL OVERLAP AT JOINTS A MINIMUM OF 6-INCHES, AND SHALL BE FASTENED WITH A MINIMUM OF 4 PINS PER EACH 10 FOOT SECTION. THE TOP OF ALL EDGING MATERIAL SHALL BE A ROLLED TOP AND 1/2 INCH ABOVE THE FINISHED GRADE OF ADJACENT LAWN OR MULCH AREAS. COLOR: GREEN.
- THE DEVELOPER, HIS SUCCESSOR, OR ASSIGNEE SHALL BE RESPONSIBLE FOR ESTABLISHING AND CONTINUING A REGULAR PROGRAM OF MAINTENANCE FOR ALL LANDSCAPE AREAS. SEE LANDSCAPE GUARANTEE AND MAINTENANCE NOTE.
- A 3-FOOT CLEAR SPACE SHALL BE MAINTAINED AROUND THE CIRCUMFERENCE OF ALL FIRE HYDRANTS.
- LANDSCAPE CONTRACTOR TO SUBMIT SAMPLES OF MISCELLANEOUS LANDSCAPING MATERIALS TO THE LANDSCAPE ARCHITECTS AND OWNER'S REPRESENTATIVE FOR APPROVAL PRIOR TO INSTALLATION, I.E.; MULCH, EDGER, LANDSCAPE FABRIC, ETC.

**MULCHING**

- AFTER ALL PLANTING IS COMPLETE, THE CONTRACTOR SHALL INSTALL A MINIMUM 4" THICK LAYER OF MULCH AS SPECIFIED IN THE PLANTING LEGEND. INSTALL A 4" THICK RING OF DOUBLE SHREDED CEDAR BARK MULCH AROUND ALL PLANT MATERIAL IN ROCK MULCH BEDS WHERE LANDSCAPING IS SHOWN ON THE PLANS. WOOD MULCH RING SIZE SHALL BE THE CONTAINER SIZE OF THE SHRUBS, PERENNIALS, AND ORNAMENTAL GRASSES. TREE RING SIZE SHALL BE GREEN INDUSTRIES OF COLORADO INDUSTRY STANDARD WIDTH.
- ALL MULCH SHALL BE HARVESTED IN A SUSTAINABLE MANNER FROM A LOCAL SOURCE.
- INSTALL DEWITT PRO-5 WEED BARRIER FABRIC UNDER ALL ROCK MULCH SHRUB BEDS SPECIFIED ON THE PLANS ONLY. NO LANDSCAPE FABRIC SHALL BE USED IN WOOD MULCH AREAS. NO PLASTIC WEED BARRIERS SHALL BE SPECIFIED.
- ABSOLUTELY NO EXPOSED GROUND SHALL BE LEFT SHOWING ANYWHERE ON THE PROJECT AFTER MULCH HAS BEEN INSTALLED.
- ALL PLANTING AREAS WITH LESS THAN A 4:1 GRADIENT SHALL RECEIVE A LAYER OF MULCH, TYPE AND DEPTH PER PLANS. SUBMIT 1 CUBIC FOOT SAMPLE OF MULCH (ONE SAMPLE PER TYPE) TO LANDSCAPE ARCHITECT FOR APPROVAL PRIOR TO INSTALLATION. THE MULCH SHALL BE SPREAD EVENLY THROUGHOUT ALL PLANTING AREAS EXCEPT SLOPES 4:1 OR STEEPER, OR AS OTHERWISE DENOTED ON THE PLAN. ABSOLUTELY NO EXPOSED GROUND SHALL REMAIN IN AREAS TO RECEIVE MULCH AFTER MULCH HAS BEEN INSTALLED.
- ALL PLANTING AREAS ON SLOPES OVER 4:1 SHALL RECEIVE COCONUT FIBER EROSION CONTROL NETTING FROM ROLLS. NETTING SHALL BE JCT-125, AS MANUFACTURED BY NORTH AMERICAN GREEN (OR EQUAL). INSTALL AND STAKE PER MANUFACTURER'S SPECIFICATIONS. SEE ALSO THE CIVIL ENGINEER'S EROSION CONTROL PLAN.

**PLANT SCHEDULE**

DECIDUOUS TREES	CODE	QTY	COMMON NAME	BOTANICAL NAME	CONT.	CAL./SIZE	HT. X SPD.	WATER USE
  	ACFR	3	AUTUMN BLAZE FREEMAN MARLE	ACER X FREEMANII 'JEFFERSRED' TM	B&B	2" CAL.	50'X40'	LOW
	GTHI	3	IMPERIAL HONEY LOCUST	GLEDTISIA TRIACANTHOS 'NERMIS' 'MPCOLE' TM	B&B	2" CAL.	35'X25'	LOW
	QUA4	3	HERITAGE OAK	QUERCUS X MACDANIELII 'CLEMONS'	B&B	2" CAL.	50'X40'	MODERATE
 	PBIE	3	BABY BLUE EYES COLORADO BLUE SPRUCE	PICEA PUNGENS 'BABY BLUE EYES'	B&B	6" HT.	18'X8'	LOW
	ACTM	3	HOT WINGS TATARIAN MARLE	ACER TATARICUM 'GARANN' TM	B&B	1.5" CAL.	25'X20'	MODERATE
 	MASP	2	SPRING SNOW CRABAPPLE	MALUS X 'SPRING SNOW'	B&B	1.5" CAL.	20'X15'	LOW
	YUGL	14	SOAPWEEED	YUCCA GLAUCA	#5 CONT.	3'X4'	LOW	SUN
 	AMCS	9	LEADPLANT	AMORPHA CANESCENS	#5 CONT.	4'X4'	VERY LOW	SUN/PART SHADE
	COAB	5	IVORY HALO DOGWOOD	CORNUS ALBA 'BALHALO' TM	#5 CONT.	6'X6'	LOW	SUN
  	PHOS	15	SUMMER WINE NINEBARK	PHYSCARPUS OPUFLIFOLIUS 'SEWARD' TM	#5 CONT.	4'X4'	MODERATE	SUN
	PBEP	6	PANZER BUTTES SAND CHERRY	PRUNUS BESSEYI 'P0115' TM	#5 CONT.	1.5'X6'	VERY LOW	SUN
	SPAL	28	LITTLE PRINCESS JAPANESE SPIREA	SPIREA JAPONICA 'LITTLE PRINCESS'	#5 CONT.	2'X3'	LOW	SUN/PART SHADE
 	ARCO	21	MOCK BEARBERRY MANZANITA	ARCTOSTAPHYLOS X COLORADENSIS	#5 CONT.	6'X4'	VERY LOW	SUN/PART SHADE
	JNCH	3	ARMSTRONG JUNIPER	JUNIPERUS CHINENSIS 'ARMSTRONGII'	#5 CONT.	4'X4'	VERY LOW	SUN
 	PIMS	15	SLOWMOUND MUGO PINE	PINUS MUGO 'SLOWMOUND'	#5 CONT.	3'X4'	LOW	SUN
	CAAK	22	KARL FORSTER FEATHER REED GRASS	CALAMAGROSTIS X ACUTIFLORA 'KARL FORSTER'	#1 CONT.	5'X2'	LOW	SUN
 	HESE	27	BLUE AVEANA	HELICTOTRICHON SEMPERVIRENS	#1 CONT.	2.5'X2.5'	VERY LOW	SUN/PART SHADE
	SCSC	21	LITTLE BLUESTEM	SCHIZACHYRIUM SCOPARIUM	#1 CONT.	3'X2'	VERY LOW	SUN
   	RMULCH2	454 SF	2"4" WHITE ROCK COBBLE MULCH	2"4" WHITE ROCK COBBLE MULCH	MULCH			
	RMULCH	5,224 SF	3/4" GRAY CRUSHED STONE	3/4" GRAY CRUSHED STONE	MULCH			
	SEED1	8,492 SF	LOW GROW NATIVE SEED	LOW GROW NATIVE SEED	SEED			
	SEED4	3,087 SF	RIPARIAN/DETENTION NATIVE SEED	RIPARIAN/DETENTION NATIVE SEED	SEED			

**LANDSCAPE REQUIREMENTS**

CODE SECTION	CATEGORY	FORMULA	CALCULATION	REQUIRED	PROVIDED	ABBREVIATION DENOTED ON PLAN
6.2.2.B	ROADWAY LANDSCAPING	MARKSHEFFEL RD. (PRINCIPAL ARTERIAL) 25 FT SETBACK & 1 TREE/20 LF	120 LF / 20	25 FT SETBACK & 6 TREES	25 SETBACK & 6 TREES*	(MR)
6.2.2.E.2	INTERNAL LANDSCAPE	NON RESIDENTIAL - 5%	TOTAL AREA 30,832 SF X 0.05	1,992 SF	15,535 SF	N/A
6.2.2.E.2	INTERNAL LANDSCAPE	1 TREE / 500 SF	1,992 SF OF REQUIRED LANDSCAPE AREA / 500	4 TREES	4 TREES & 0 SHRUB SUB.	(FR)
6.2.2.G.2.b	INTERNAL LANDSCAPE	50% LIVE GROUND COVERAGE	15,535 SF INTERNAL LANDSCAPE AREA X 0.5	7,768 SF LIVE COVERAGE	14,043 SF LIVE COVERAGE	N/A
6.2.2.C.1	PARKING LOT LANDSCAPING	1 TREE / 15 PARKING SPOTS	24 PARKING SPOTS / 15	2 TREES	2 TREES	(PL)

\*NOTE: SOME TREES WERE PLACED OUTSIDE OF LANDSCAPE SETBACK DUE TO SITE CONSTRAINTS SUCH AS THE 29" ELECTRIC EASEMENT AND EXISTING RETAINING WALL

**IRRIGATION CONCEPT**

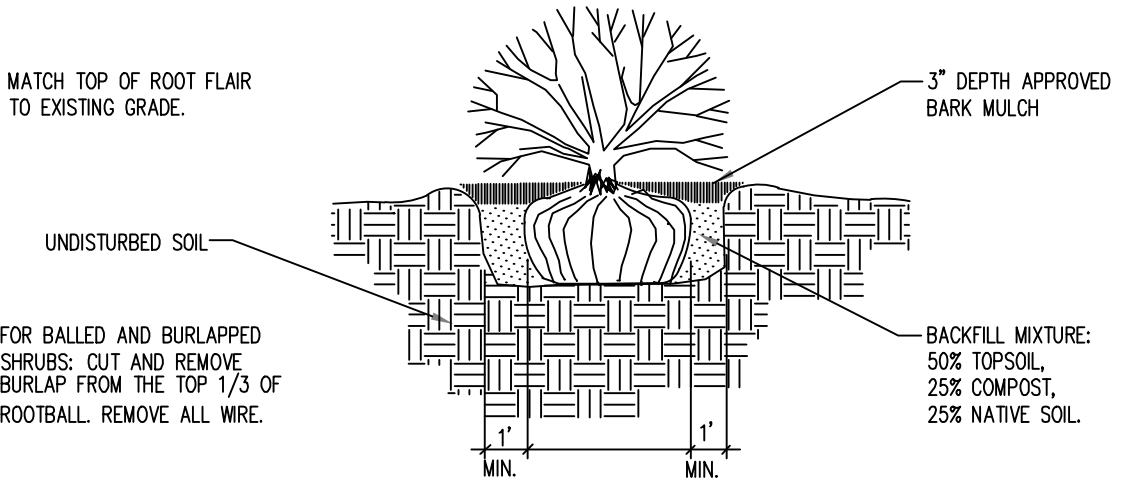
- AN AUTOMATIC IRRIGATION SYSTEM SHALL BE INSTALLED AND OPERATIONAL BY THE TIME OF FINAL INSPECTION. THE ENTIRE IRRIGATION SYSTEM SHALL BE INSTALLED BY A QUALIFIED IRRIGATION CONTRACTOR.
- THE IRRIGATION SYSTEM WILL HAVE APPROPRIATE BACKFLOW PREVENTION DEVICES INSTALLED TO PREVENT CONTAMINATION OF THE WATER SOURCE IF APPLICABLE.
- ALL NON-TURF/SEED PLANTED AREAS WILL BE DRIP IRRIGATED. TURF/SEED SHALL RECEIVE POP-UP SPRAY IRRIGATION FOR HEAD TO HEAD COVERAGE.
- ALL PLANTS SHARING SIMILAR HYDROZONE CHARACTERISTICS SHALL BE PLACED ON A VALVE DEDICATED TO PROVIDE THE NECESSARY WATER REQUIREMENTS SPECIFIC TO THAT HYDROZONE.
- THE IRRIGATION SYSTEM SHALL BE DESIGNED AND INSTALLED, TO THE MAXIMUM EXTENT POSSIBLE, TO CONSERVE WATER BY USING THE FOLLOWING DEVICES AND SYSTEMS: MATCHED PRECIPITATION RATE TECHNOLOGY ON ROTOR AND SPRAY HEADS (WHEREVER POSSIBLE), RAIN SENSORS, AND SMART MULTI-PROGRAM COMPUTERIZED IRRIGATION CONTROLS FEATURING SENSORY INPUT CAPABILITIES.

**LANDSCAPE GUARANTEE AND MAINTENANCE**

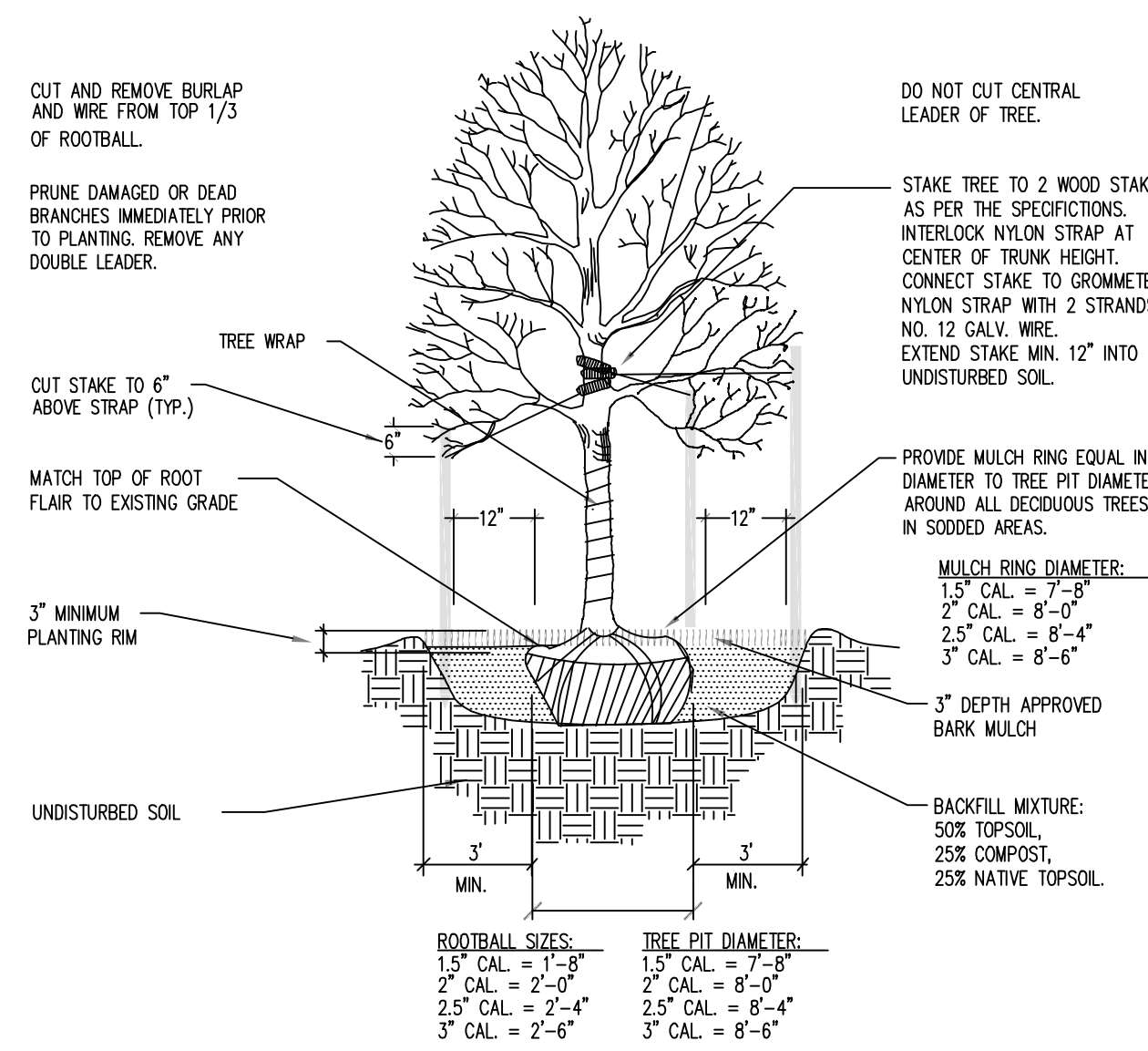
- THE LANDSCAPE CONTRACTOR SHALL GUARANTEE ALL TREES, SHRUBS, PERENNIALS, SOO, SEEDED AREAS, AND IRRIGATION SYSTEMS FOR A PERIOD OF ONE YEAR FROM THE DATE OF THE OWNER'S ACCEPTANCE. THE CONTRACTOR SHALL REPLACE, AT HIS OWN EXPENSE, ANY PLANTS WHICH DIE IN THAT TIME, OR REPAIR ANY PORTIONS OF THE IRRIGATION SYSTEM WHICH OPERATE IMPROPERLY.
- THE LANDSCAPE CONTRACTOR SHALL MAINTAIN THE LANDSCAPE IN A NEAT, CLEAN, AND HEALTHY CONDITION FOR A PERIOD OF 90 DAYS. THIS SHALL INCLUDE PROPER PRUNING, MOWING AND AERATION OF LAWNS, WEEDING, REPLACEMENT OF MULCH, REMOVAL OF LITTER, AND THE APPROPRIATE WATERING OF ALL PLANTINGS. IRRIGATION SHALL BE MAINTAINED IN PROPER WORKING ORDER, WITH SCHEDULING ADJUSTMENTS BY SEASON AND TO MAXIMIZE WATER CONSERVATION. IF SITE OPENS DURING WINTER, TO AVOID FREEZE DAMAGE ON PLANTINGS, THE 90 DAYS SHOULD BEGIN AFTER ACCEPTANCE OF THE WORK.
- DURING THE LANDSCAPE MAINTENANCE PERIOD, THE LANDSCAPE CONTRACTOR SHALL MAINTAIN POSITIVE DRAINAGE AWAY FROM STRUCTURES IN ALL LANDSCAPE AREAS AT THE MINIMUM SLOPE SPECIFIED IN THE GEOTECHNICAL REPORT. LANDSCAPE AREAS WHICH SETTLE AND CREATE THE POTENTIAL FOR PONDING SHALL BE REPAIRED TO ELIMINATE PONDING POTENTIAL AND BLEND IN WITH THE SURROUNDING GRADES. SHOULD ANY CONFLICTS AND/OR DISCREPANCIES ARISE BETWEEN THE GEOTECHNICAL REPORT, THE GRADING PLANS, THESE NOTES, AND ACTUAL CONDITIONS, THE CONTRACTOR SHALL IMMEDIATELY BRING SUCH ITEMS TO THE ATTENTION OF THE LANDSCAPE ARCHITECT AND OWNER.
- LANDSCAPE IMPROVEMENTS AND MAINTENANCE SHALL BE THE RESPONSIBILITY OF OWNER AND/OR THEIR ASSIGNS.

**UTILITY NOTES**

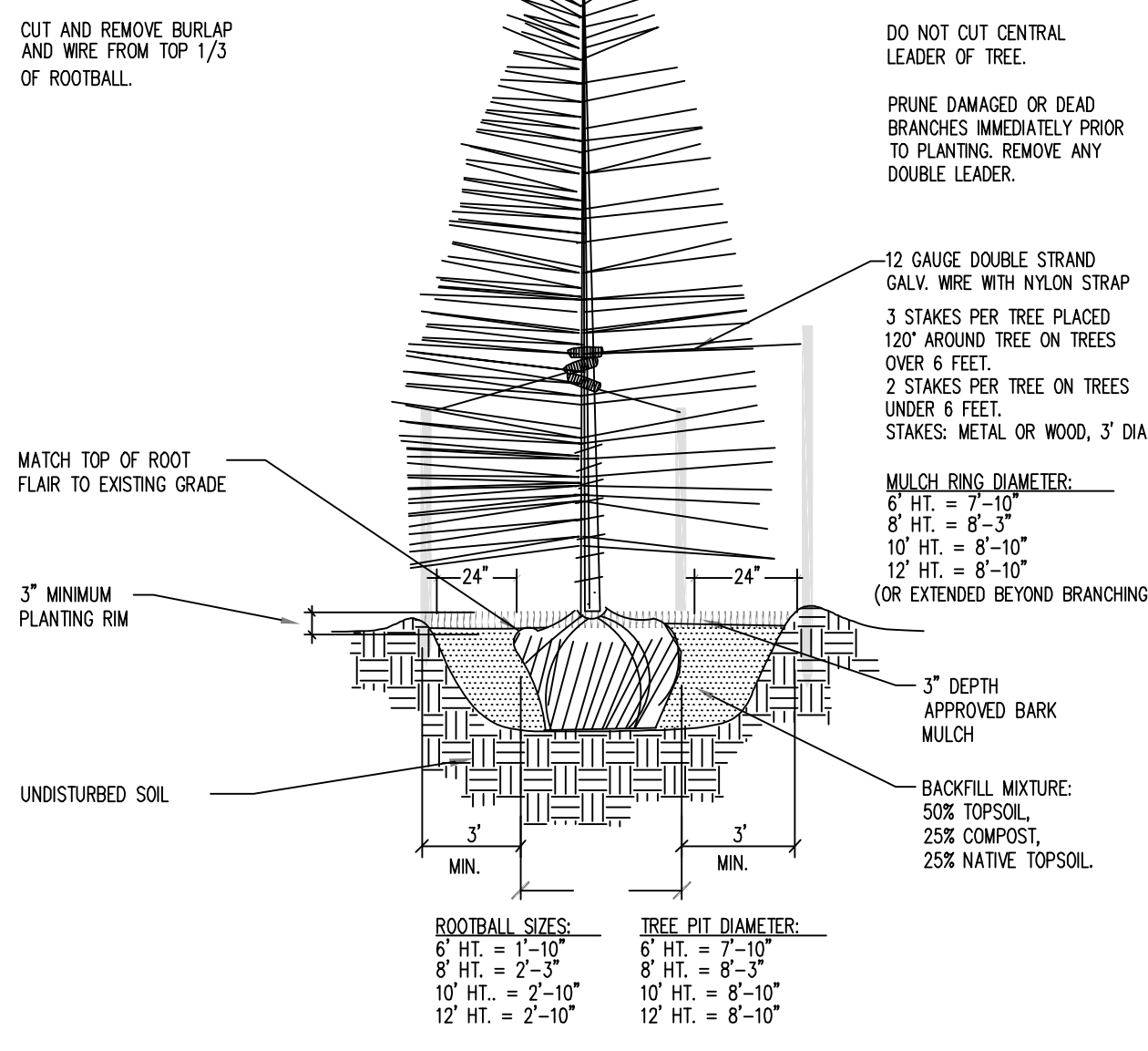
- THE LANDSCAPE CONTRACTOR IS REQUIRED TO CONTACT THE COUNTY PUBLIC WORKS DEPARTMENT, AND ANY OTHER PUBLIC OR PRIVATE AGENCY NECESSARY FOR UTILITY LOCATION PRIOR TO ANY CONSTRUCTION.
- THIS DRAWING IS A PART OF A COMPLETE SET OF BID DOCUMENTS, SPECIFICATIONS, ADDITIONAL DRAWINGS, AND EXHIBITS. UNDER NO CIRCUMSTANCES SHOULD THESE PLANS BE USED FOR CONSTRUCTION PURPOSES WITHOUT EXAMINING ACTUAL LOCATIONS OF UTILITIES ON SITE, AND REVIEWING ALL RELATED DOCUMENTS.
- THE LOCATION OF THE ALL UNDERGROUND UTILITIES ARE LOCATED ON THE ENGINEERING DRAWINGS FOR THIS PROJECT. THE MOST CURRENT REVISION IS HERE IN MADE PART OF THIS DOCUMENT. UNDERGROUND UTILITIES EXIST THROUGHOUT THIS SITE AND MUST BE LOCATED PRIOR TO ANY CONSTRUCTION ACTIVITY. WHERE UNDERGROUND UTILITIES EXIST, FIELD ADJUSTMENT MAY BE NECESSARY AND MUST BE APPROVED BY A REPRESENTATIVE OF THE OWNER. NEITHER THE OWNER NOR THE LANDSCAPE ARCHITECT ASSUMES ANY RESPONSIBILITY WHATSOEVER, IN RESPECT TO THE CONTRACTOR'S ACCURACY IN LOCATING THE INDICATED PLANT MATERIAL, AND UNDER NO CIRCUMSTANCES SHOULD THESE PLANS BE USED WITHOUT REFERENCING THE ABOVE MENTIONED DOCUMENTS.



**1.1 SHRUB PLANTING**  
N.T.S.



**1.2 DECIDUOUS TREE PLANTING**  
N.T.S.



**1.3 CONIFEROUS TREE PLANTING**  
N.T.S.



**PRELIMINARY**  
NOT FOR BIDDING  
NOT FOR CONSTRUCTION

**COPYRIGHT**  
THESE PLANS ARE AN INSTRUMENT OF SERVICE AND ARE THE PROPERTY OF GALLOWAY, AND MAY NOT BE DUPLICATED, DISCLOSED, OR REPRODUCED WITHOUT THE WRITTEN CONSENT OF GALLOWAY. COPYRIGHTS AND INFRINGEMENTS WILL BE ENFORCED AND PROSECUTED.



**SITE DEVELOPMENT PLAN**  
**LOT 2 CLAREMONT BUSINESS PARK 2**  
**FILING NO. 2**  
**QUALITY BRAND GROUP CO., LLC**  
**PC# 364842**  
**EL PASO COUNTY, CO**

#	Date	Issue / Description	Init.

Project No: QBG00005 20  
Drawn By: TR  
Checked By: BH  
Date: October XX, 2023

**LANDSCAPE NOTES & DETAILS**  
**L.O.O.**

**File number: PPR2345**

