

ENG-SF21032-R1-CDs.pdf Markup Summary

1 (2)

[See comment letter also](#)


Subject: Text Box
Page Index: 1
Date: 11/24/2021 2:18:06 PM
Author: dsdrice
Color: ■
Layer:
Space:
Page Label: [1] 1 CV01- Street Plans - CV01

See comment letter also



Subject: EPC ENG Review
Page Index: 1
Date: 11/24/2021 2:18:02 PM
Author: dsdrice
Color: ■
Layer:
Space:
Page Label: [1] 1 CV01- Street Plans - CV01

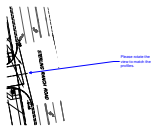
10 (1)



Subject: Callout
Page Index: 10
Date: 11/24/2021 1:40:47 PM
Author: dsdrice
Color: ■
Layer:
Space:
Page Label: [10] 10 HAZLETT DR

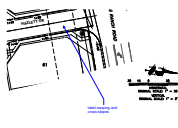
provide slope to meet ADA requirements (<2%)

11 (3)



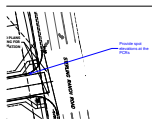
Subject: Callout
Page Index: 11
Date: 11/24/2021 1:33:20 PM
Author: dsdrice
Color: ■
Layer:
Space:
Page Label: [11] 11 Hazlett Drive FL PROFILES

Please rotate the view to match the profiles.



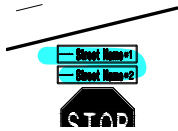
Subject: Callout
Page Index: 11
Date: 11/24/2021 1:35:05 PM
Author: dsdrice
Color: ■
Layer:
Space:
Page Label: [11] 11 Hazlett Drive FL PROFILES

label warping and cross-slopes

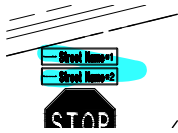


Subject: Callout
Page Index: 11
Date: 11/24/2021 1:40:05 PM
Author: dsdrice
Color: ■
Layer:
Space:
Page Label: [11] 11 Hazlett Drive FL PROFILES

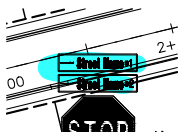
Provide spot elevations at the PCRs



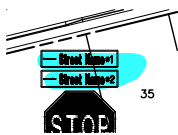
Subject:
Page Index: 12
Date: 11/24/2021 1:42:15 PM
Author: dsdrice
Color:
Layer:
Space:
Page Label: [12] 12 2518802 SG01 - SG01



Subject:
Page Index: 12
Date: 11/24/2021 1:42:17 PM
Author: dsdrice
Color:
Layer:
Space:
Page Label: [12] 12 2518802 SG01 - SG01



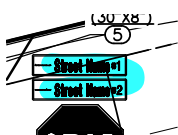
Subject:
Page Index: 12
Date: 11/24/2021 1:42:19 PM
Author: dsdrice
Color:
Layer:
Space:
Page Label: [12] 12 2518802 SG01 - SG01



Subject:
Page Index: 12
Date: 11/24/2021 1:42:28 PM
Author: dsdrice
Color:
Layer:
Space:
Page Label: [12] 12 2518802 SG01 - SG01




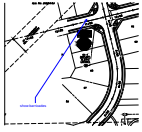
Subject:
Page Index: 12
Date: 11/24/2021 1:42:30 PM
Author: dsdrice
Color:
Layer:
Space:
Page Label: [12] 12 2518802 SG01 - SG01




Subject:
Page Index: 12
Date: 11/24/2021 1:42:34 PM
Author: dsdrice
Color:
Layer:
Space:
Page Label: [12] 12 2518802 SG01 - SG01

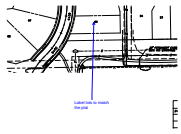



Subject:
Page Index: 12
Date: 11/24/2021 1:42:36 PM
Author: dsdrice
Color: 
Layer:
Space:
Page Label: [12] 12 2518802 SG01 - SG01



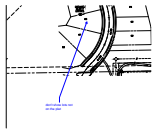
Subject: Callout
Page Index: 12
Date: 11/30/2021 10:53:53 AM
Author: dsdrice
Color: 
Layer:
Space:
Page Label: [12] 12 2518802 SG01 - SG01


show barricades



Subject: Callout
Page Index: 12
Date: 11/24/2021 1:43:43 PM
Author: dsdrice
Color: 
Layer:
Space:
Page Label: [12] 12 2518802 SG01 - SG01

Label lots to match the plat




Subject: Callout
Page Index: 12
Date: 11/24/2021 1:44:03 PM
Author: dsdrice
Color: 
Layer:
Space:
Page Label: [12] 12 2518802 SG01 - SG01

don't show lots not on the plat


13 (1)




Subject: Text Box
Page Index: 13
Date: 11/24/2021 4:13:42 PM
Author: dsdrice
Color: 
Layer:
Space:
Page Label: [13] 13 2518802DT01 - 2518800DT01

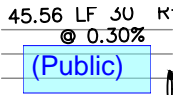
Provide trail and maintenance access road cross-sections

16 (4)

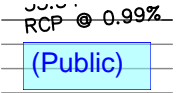


Subject: Callout
Page Index: 16
Date: 11/24/2021 1:49:25 PM
Author: dsdrice
Color: 
Layer:
Space:
Page Label: [13] 13 2518802DT01 - 2518800DT01

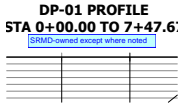
HGL shouldn't be above the pipe for long runs. Will 36" pipe or steeper slope correct this?



Subject: Text Box (Public)
Page Index: 16
Date: 11/24/2021 2:21:33 PM
Author: dsdrice
Color: ■
Layer:
Space:
Page Label: [13] 13 2518802DT01 - 2518800DT01




Subject: Text Box (Public)
Page Index: 16
Date: 11/24/2021 2:21:46 PM
Author: dsdrice
Color: ■
Layer:
Space:
Page Label: [13] 13 2518802DT01 - 2518800DT01



Subject: Text Box SRMD-owned except where noted
Page Index: 16
Date: 11/24/2021 2:22:22 PM
Author: dsdrice
Color: ■
Layer:
Space:
Page Label: [13] 13 2518802DT01 - 2518800DT01

17 (2)



Subject: Callout Add watertight joints specification note
Page Index: 17
Date: 11/24/2021 2:20:17 PM
Author: dsdrice
Color: ■
Layer:
Space:
Page Label: [13] 13 2518802DT01 - 2518800DT01

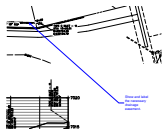


Subject: Text Box SRMD
Page Index: 17
Date: 11/24/2021 2:22:51 PM
Author: dsdrice
Color: ■
Layer:
Space:
Page Label: [13] 13 2518802DT01 - 2518800DT01

18 (2)



Subject: Text Box SRMD
Page Index: 18
Date: 11/24/2021 2:23:07 PM
Author: dsdrice
Color: ■
Layer:
Space:
Page Label: [13] 13 2518802DT01 - 2518800DT01



Subject: Callout
Page Index: 18
Date: 11/24/2021 2:23:43 PM
Author: dsdrice
Color: ■
Layer:
Space:
Page Label: [13] 13 2518802DT01 - 2518800DT01

Show and label the necessary drainage easement.

19 (2)



Subject: Text Box
Page Index: 19
Date: 11/24/2021 2:27:30 PM
Author: dsdrice
Color: ■
Layer:
Space:
Page Label: [13] 13 2518802DT01 - 2518800DT01

Make sure all CDOT details are the latest version.



Subject: Callout
Page Index: 19
Date: 11/24/2021 2:27:53 PM
Author: dsdrice
Color: ■
Layer:
Space:
Page Label: [13] 13 2518802DT01 - 2518800DT01

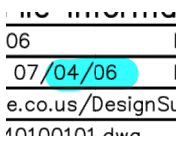
use latest version

20 (3)

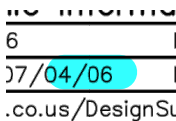


Subject: Text Box
Page Index: 20
Date: 11/24/2021 2:28:11 PM
Author: dsdrice
Color: ■
Layer:
Space:
Page Label: [13] 13 2518802DT01 - 2518800DT01

Make sure all CDOT details are the latest version.




Subject:
Page Index: 20
Date: 11/24/2021 2:28:36 PM
Author: dsdrice
Color: ■
Layer:
Space:
Page Label: [13] 13 2518802DT01 - 2518800DT01



Subject:
Page Index: 20
Date: 11/24/2021 2:28:52 PM
Author: dsdrice
Color: ■
Layer:
Space:
Page Label: [13] 13 2518802DT01 - 2518800DT01


22 (1)



Subject: Callout
Page Index: 22
Date: 11/24/2021 2:31:32 PM
Author: dsdrice
Color: ■
Layer:
Space:
Page Label: [13] 13 2518802DT01 - 2518800DT01

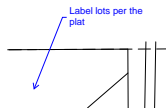
Add in (W)?

23 (2)



Subject: Callout
Page Index: 23
Date: 11/24/2021 2:33:40 PM
Author: dsdrice
Color: ■
Layer:
Space:
Page Label: [13] 13 2518802DT01 - 2518800DT01

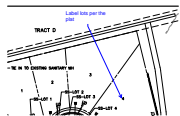
Add inv out (N)?



Subject: Callout
Page Index: 23
Date: 11/24/2021 2:49:11 PM
Author: dsdrice
Color: ■
Layer:
Space:
Page Label: [13] 13 2518802DT01 - 2518800DT01

Label lots per the plat


25 (1)



Subject: Callout
Page Index: 25
Date: 11/24/2021 2:48:46 PM
Author: dsdrice
Color: ■
Layer:
Space:
Page Label: [13] 13 2518802DT01 - 2518800DT01

Label lots per the plat

28 (1)



Subject: Callout
Page Index: 28
Date: 11/24/2021 2:52:05 PM
Author: dsdrice
Color: ■
Layer:
Space:
Page Label: [13] 13 2518802DT01 - 2518800DT01

label bury depth. Provide a profile along the gas main showing cover and crossings.