

# ENG-CDR20005-R2-CD-Marksheffel-Redlines.pdf Markup Summary

1 (5)

City

**Subject:** Text Box  
**Page Index:** 1  
**Date:** 10/29/2020 5:19:24 PM  
**Author:** dsdrice  
**Color:** ■  
**Layer:**  
**Space:**  
**Page Label:** [13] 13 Cross Sections

City

See comment letter also.  
Per notations, Filing 2 storm drain construction needs to be approved and constructed prior to these plans.  
See City comments.

**Subject:** Text Box  
**Page Index:** 1  
**Date:** 10/30/2020 10:39:10 AM  
**Author:** dsdrice  
**Color:** ■  
**Layer:**  
**Space:**  
**Page Label:** [13] 13 Cross Sections

See comment letter also.

Per notations, Filing 2 storm drain construction needs to be approved and constructed prior to these plans.

See City comments.

Engineering Review  
10/30/2020 10:39:18 AM  
dsdrice  
JedRice@cityofjefferson.com  
(714) 933-7977  
EPC Planning & Community Development Department

**Subject:** EPC ENG Review  
**Page Index:** 1  
**Date:** 10/30/2020 10:39:30 AM  
**Author:** dsdrice  
**Color:** ■  
**Layer:**  
**Space:**  
**Page Label:** [13] 13 Cross Sections

SEPTEMBER 2  
CDR-20-005

**Subject:** Text Box  
**Page Index:** 1  
**Date:** 10/30/2020 12:33:19 PM  
**Author:** dsdrice  
**Color:** ■  
**Layer:**  
**Space:**  
**Page Label:** [13] 13 Cross Sections

CDR-20-005

CDR-20-005

**Subject:** Text Box  
**Page Index:** 1  
**Date:** 10/30/2020 12:33:30 PM  
**Author:** dsdrice  
**Color:** ■  
**Layer:**  
**Space:**  
**Page Label:** [13] 13 Cross Sections

CDR-20-005

2 (3)


- CULVERTS.  
SEE THICKNESS (COMPACTED) FOR RC  
CIVIL ENGINEER TO BE ON S  
ADDITIONAL MEASURES ARE NECESSARY TO  
COUNTY DEVELOPMENT SERVICES ENGINEER

NOTES:

**Subject:**  
**Page Index:** 2  
**Date:** 10/30/2020 10:29:03 AM  
**Author:** dsdrice  
**Color:** ■  
**Layer:**  
**Space:**  
**Page Label:** [13] 13 Cross Sections


1/2" MINIMUM THICKNESS EPOXY PAINT,  
STRIPING AND ANY ADDITIONAL STRIPING  
COUNTY DEVELOPMENT SERVICES (719)  
THE RIGHT OF WAY PERMIT FROM THE  
COUNTY ROADWAY.

---

**Subject:**  
**Page Index:** 2  
**Date:** 10/30/2020 10:30:32 AM  
**Author:** dsdrice  
**Color:**   
**Layer:**  
**Space:**  
**Page Label:** [13] 13 Cross Sections



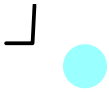
---


**Subject:** Callout  
**Page Index:** 2  
**Date:** 10/30/2020 10:30:38 AM  
**Author:** dsdrice  
**Color:**   
**Layer:**  
**Space:**  
**Page Label:** [13] 13 Cross Sections

PCD

---

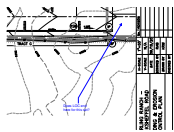
3 (1)




**Subject:**  
**Page Index:** 3  
**Date:** 10/30/2020 10:37:39 AM  
**Author:** dsdrice  
**Color:**   
**Layer:**  
**Space:**  
**Page Label:** [13] 13 Cross Sections

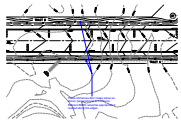
---

7 (2)




**Subject:** Callout  
**Page Index:** 7  
**Date:** 10/30/2020 10:45:09 AM  
**Author:** dsdrice  
**Color:**   
**Layer:**  
**Space:**  
**Page Label:** [13] 13 Cross Sections

Does LOC end here for this set?



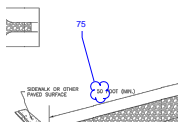
---


**Subject:** Callout  
**Page Index:** 7  
**Date:** 10/30/2020 10:48:01 AM  
**Author:** dsdrice  
**Color:**   
**Layer:**  
**Space:**  
**Page Label:** [13] 13 Cross Sections

These silt fences don't make sense as shown (perpendicular to contours). Different BMPs would be appropriate if needed along the edges.

---

11 (1)



**Subject:** Cloud+  
**Page Index:** 11  
**Date:** 10/30/2020 10:49:29 AM  
**Author:** dsdrice  
**Color:**   
**Layer:**  
**Space:**  
**Page Label:** [13] 13 Cross Sections

75