

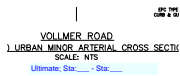
ENG-CDR20005-V2-CDs-Vollmer-Redlines.pdf Markup Summary

1 (5)

City

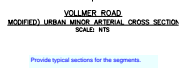
Subject: Text Box
Page Index: 1
Date: 11/1/2020 3:46:58 PM
Author: dsdrice
Color: ■
Layer:
Space:
Page Label: [1] 1 Cover Sheet

City



Subject: Text Box
Page Index: 1
Date: 11/1/2020 9:26:59 PM
Author: dsdrice
Color: ■
Layer:
Space:
Page Label: [1] 1 Cover Sheet

Ultimate; Sta:___ - Sta:___

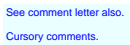


Subject: Text Box
Page Index: 1
Date: 11/1/2020 9:27:26 PM
Author: dsdrice
Color: ■
Layer:
Space:
Page Label: [1] 1 Cover Sheet

Provide typical sections for the segments.



Subject: EPC ENG Review
Page Index: 1
Date: 11/1/2020 9:27:49 PM
Author: dsdrice
Color: ■
Layer:
Space:
Page Label: [1] 1 Cover Sheet



Subject: Text Box
Page Index: 1
Date: 11/1/2020 9:28:22 PM
Author: dsdrice
Color: ■
Layer:
Space:
Page Label: [1] 1 Cover Sheet

See comment letter also.

Cursory comments.

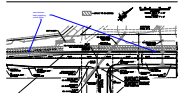
2 (1)



Subject: Callout
Page Index: 2
Date: 11/1/2020 3:56:32 PM
Author: dsdrice
Color: ■
Layer:
Space:
Page Label: [2] 2 NOTES & DETAILS SHEET

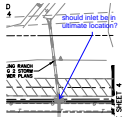
PCD

3 (2)



Subject: Callout
Page Index: 3
Date: 11/1/2020 9:30:02 PM
Author: dsdrice
Color: ■
Layer:
Space:
Page Label: [3] 3 Vollmer Road (South) sta 10+00 to 23+50

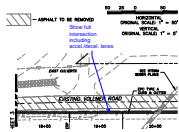
see comment letter regarding curb & gutter



Subject: Callout
Page Index: 3
Date: 11/1/2020 9:30:31 PM
Author: dsdrice
Color: ■
Layer:
Space:
Page Label: [3] 3 Vollmer Road (South) sta 10+00 to 23+50

should inlet be in ultimate location?

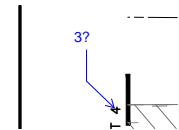
4 (1)



Subject: Callout
Page Index: 4
Date: 11/1/2020 9:31:37 PM
Author: dsdrice
Color: ■
Layer:
Space:
Page Label: [4] 4 Vollmer Road (south) Interim Sta 23+50 to 33+00 ultimate

Show full intersection including accel./decel. lanes

5 (1)



Subject: Callout
Page Index: 5
Date: 11/1/2020 5:38:20 PM
Author: dsdrice
Color: ■
Layer:
Space:
Page Label: [5] 5 Vollmer Road (south) Sta 33+00 to 45+34.37

3?

7 (1)


ALZADA DRIVE

Why is this needed?
It's part of construction
phasing


Subject: Text Box
Page Index: 7
Date: 11/1/2020 5:33:26 PM
Author: dsdrice
Color: ■
Layer:
Space:
Page Label: [7] 7 Vollmer Road (South) Temporary Connection Alzada Drive

Why is this needed? It's part of construction phasing


FUTURE
STERLING RANCH
SUBDIVISION

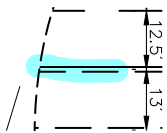
Subject:
Page Index: 8
Date: 11/1/2020 5:08:52 PM
Author: dsdrice
Color: 
Layer:
Space:
Page Label: [8] 8 Ultimate Vollmer Road (South)


MARKSHEFFEL ROAD
STERLING RANCH ROAD
)-3 (6" FONT)

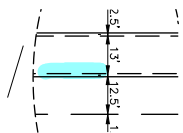
Subject:
Page Index: 8
Date: 11/1/2020 5:09:29 PM
Author: dsdrice
Color: 
Layer:
Space:
Page Label: [8] 8 Ultimate Vollmer Road (South)


PE	PAVEM
)	2-WAY LEFT TUR
)	2-WAY CENTERLI
)	LANE

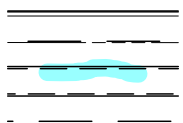
Subject:
Page Index: 8
Date: 11/1/2020 5:10:05 PM
Author: dsdrice
Color: 
Layer:
Space:
Page Label: [8] 8 Ultimate Vollmer Road (South)




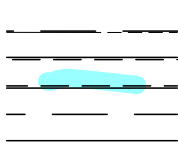
Subject:
Page Index: 8
Date: 11/1/2020 5:10:40 PM
Author: dsdrice
Color: 
Layer:
Space:
Page Label: [8] 8 Ultimate Vollmer Road (South)




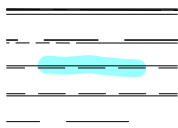
Subject:
Page Index: 8
Date: 11/1/2020 5:10:42 PM
Author: dsdrice
Color: 
Layer:
Space:
Page Label: [8] 8 Ultimate Vollmer Road (South)




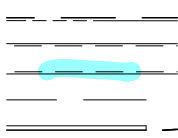
Subject:
Page Index: 8
Date: 11/1/2020 5:10:47 PM
Author: dsdrice
Color: 
Layer:
Space:
Page Label: [8] 8 Ultimate Vollmer Road (South)




Subject:
 Page Index: 8
 Date: 11/1/2020 5:10:49 PM
 Author: dsdrice
 Color: 
 Layer:
 Space:
 Page Label: [8] 8 Ultimate Vollmer Road (South)

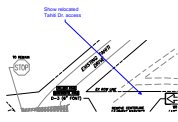



Subject:
 Page Index: 8
 Date: 11/1/2020 5:10:57 PM
 Author: dsdrice
 Color: 
 Layer:
 Space:
 Page Label: [8] 8 Ultimate Vollmer Road (South)



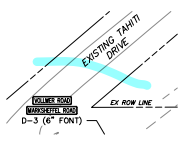
Subject:
 Page Index: 8
 Date: 11/1/2020 5:10:59 PM
 Author: dsdrice
 Color: 
 Layer:
 Space:
 Page Label: [8] 8 Ultimate Vollmer Road (South)


9 (9)

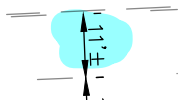



Subject: Callout
 Page Index: 9
 Date: 11/1/2020 5:04:53 PM
 Author: dsdrice
 Color: 
 Layer:
 Space:
 Page Label: [9] 9 Temporary Vollmer Road (South)

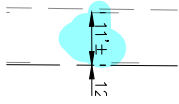
Show relocated Tahiti Dr. access



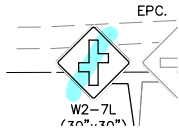
Subject:
 Page Index: 9
 Date: 11/1/2020 5:05:02 PM
 Author: dsdrice
 Color: 
 Layer:
 Space:
 Page Label: [9] 9 Temporary Vollmer Road (South)



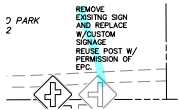
Subject:
 Page Index: 9
 Date: 11/1/2020 5:05:29 PM
 Author: dsdrice
 Color: 
 Layer:
 Space:
 Page Label: [9] 9 Temporary Vollmer Road (South)



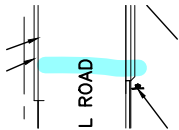
Subject:
 Page Index: 9
 Date: 11/1/2020 5:05:45 PM
 Author: dsdrice
 Color: ■
 Layer:
 Space:
 Page Label: [9] 9 Temporary Vollmer Road (South)



Subject:
 Page Index: 9
 Date: 11/1/2020 5:07:47 PM
 Author: dsdrice
 Color: ■
 Layer:
 Space:
 Page Label: [9] 9 Temporary Vollmer Road (South)



Subject:
 Page Index: 9
 Date: 11/1/2020 5:07:51 PM
 Author: dsdrice
 Color: ■
 Layer:
 Space:
 Page Label: [9] 9 Temporary Vollmer Road (South)

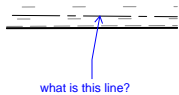


Subject:
 Page Index: 9
 Date: 11/1/2020 5:08:25 PM
 Author: dsdrice
 Color: ■
 Layer:
 Space:
 Page Label: [9] 9 Temporary Vollmer Road (South)



Subject: Callout
 Page Index: 9
 Date: 11/1/2020 5:12:06 PM
 Author: dsdrice
 Color: ■
 Layer:
 Space:
 Page Label: [9] 9 Temporary Vollmer Road (South)

Closed



Subject: Callout
 Page Index: 9
 Date: 11/1/2020 5:17:56 PM
 Author: dsdrice
 Color: ■
 Layer:
 Space:
 Page Label: [9] 9 Temporary Vollmer Road (South)

what is this line?

IP	PAVE
)	2-WAY LEFT TL
)	2-WAY CENTERL

Subject:
Page Index: 10
Date: 11/1/2020 4:29:02 PM
Author: dsdrice
Color: ■
Layer:
Space:
Page Label: [10] 10 Interim Vollmer Road (South)

	2-WAY LE
	2-WAY CE

Subject:
Page Index: 10
Date: 11/1/2020 4:29:08 PM
Author: dsdrice
Color: ■
Layer:
Space:
Page Label: [10] 10 Interim Vollmer Road (South)

STRIPE	PAVEMENT MARKINGS
①	2-WAY LEFT TURN LANE MARKINGS (
②	2-WAY CENTERLINE LANE MARKINGS (
③	LANE LANES (EPOXY)

Subject: Callout
Page Index: 10
Date: 11/1/2020 4:29:25 PM
Author: dsdrice
Color: ■
Layer:
Space:
Page Label: [10] 10 Interim Vollmer Road (South)


double yellow

DESCRIPTION
10' WIDE, INSIDE, BROKEN
TS WITH 30" GAPS
12' WIDE, 12" APART
MENTS WITH 30" GAPS

Subject:
Page Index: 10
Date: 11/1/2020 4:30:28 PM
Author: dsdrice
Color: ■
Layer:
Space:
Page Label: [10] 10 Interim Vollmer Road (South)

MARKING LEGEND	
MARKING DESCRIPTION	
①	SOLID YELLOW, 4" WIDE, 12" HIGH
②	SOLID YELLOW, 4" WIDE, 12" HIGH
③	PAVEMENT MARKING WITH 30" GAPS
④	PAVEMENT MARKING WITH 30" GAPS
⑤	SOLID WHITE, 4" WIDE
⑥	SOLID WHITE, 4" WIDE
⑦	SOLID WHITE, 4" WIDE

Subject:
Page Index: 10
Date: 11/1/2020 4:30:33 PM
Author: dsdrice
Color: ■
Layer:
Space:
Page Label: [10] 10 Interim Vollmer Road (South)

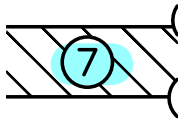


Subject:
Page Index: 10
Date: 11/1/2020 4:30:47 PM
Author: dsdrice
Color: ■
Layer:
Space:
Page Label: [10] 10 Interim Vollmer Road (South)

②	2-WAY CENTERLINE LANE MARKING
③	LANE LINES (EPOXY)
④	BROKEN EDGE/PAVE LANE LINES
⑤	EDGE/PAVE LANE LINES (EPO)
⑥	CHANNELIZING LINES (EPOX)
⑦	STOP LINES (THERMO PLAST)

NOTE: ALL STRIPING INSTALLATION SHALL BE PER "M&S STANDARDS" STANDARD PLAN NO. 5

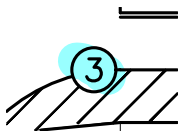
Subject:
Page Index: 10
Date: 11/1/2020 4:31:06 PM
Author: dsdrice
Color:
Layer:
Space:
Page Label: [10] 10 Interim Vollmer Road (South)



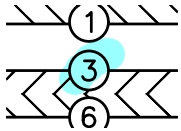
Subject:
Page Index: 10
Date: 11/1/2020 4:31:09 PM
Author: dsdrice
Color:
Layer:
Space:
Page Label: [10] 10 Interim Vollmer Road (South)



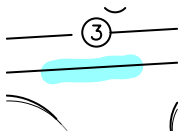
Subject:
Page Index: 10
Date: 11/1/2020 4:31:11 PM
Author: dsdrice
Color:
Layer:
Space:
Page Label: [10] 10 Interim Vollmer Road (South)



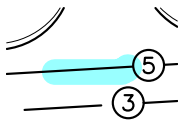
Subject:
Page Index: 10
Date: 11/1/2020 4:31:30 PM
Author: dsdrice
Color:
Layer:
Space:
Page Label: [10] 10 Interim Vollmer Road (South)



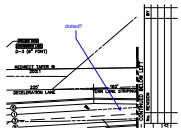
Subject:
Page Index: 10
Date: 11/1/2020 4:31:58 PM
Author: dsdrice
Color:
Layer:
Space:
Page Label: [10] 10 Interim Vollmer Road (South)



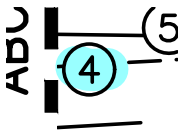
Subject:
Page Index: 10
Date: 11/1/2020 4:34:12 PM
Author: dsdrice
Color:
Layer:
Space:
Page Label: [10] 10 Interim Vollmer Road (South)



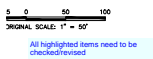
Subject:
Page Index: 10
Date: 11/1/2020 4:34:13 PM
Author: dsdrice
Color: ■
Layer:
Space:
Page Label: [10] 10 Interim Vollmer Road (South)



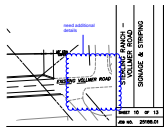
Subject: Callout dotted?
Page Index: 10
Date: 11/1/2020 4:36:35 PM
Author: dsdrice
Color: ■
Layer:
Space:
Page Label: [10] 10 Interim Vollmer Road (South)



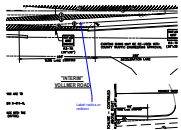
Subject:
Page Index: 10
Date: 11/1/2020 4:36:45 PM
Author: dsdrice
Color: ■
Layer:
Space:
Page Label: [10] 10 Interim Vollmer Road (South)



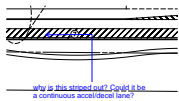
Subject: Text Box All highlighted items need to be checked/revised
Page Index: 10
Date: 11/1/2020 4:40:01 PM
Author: dsdrice
Color: ■
Layer:
Space:
Page Label: [10] 10 Interim Vollmer Road (South)



Subject: Cloud+ need additional details
Page Index: 10
Date: 11/1/2020 4:40:48 PM
Author: dsdrice
Color: ■
Layer:
Space:
Page Label: [10] 10 Interim Vollmer Road (South)



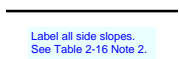
Subject: Callout Label radius or redirect
Page Index: 10
Date: 11/1/2020 5:13:47 PM
Author: dsdrice
Color: ■
Layer:
Space:
Page Label: [10] 10 Interim Vollmer Road (South)



Subject: Callout
Page Index: 10
Date: 11/1/2020 5:16:11 PM
Author: dsdrice
Color: ■
Layer:
Space:
Page Label: [10] 10 Interim Vollmer Road (South)

why is this striped out? Could it be a continuous accel/decel lane?

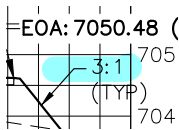
12 (1)



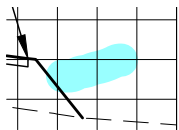
Subject: Text Box
Page Index: 12
Date: 11/1/2020 4:23:42 PM
Author: dsdrice
Color: ■
Layer:
Space:
Page Label: [12] 12 Cross Sections

Label all side slopes. See Table 2-16 Note 2.

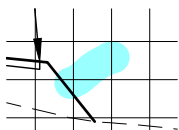
13 (4)



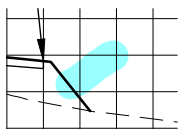
Subject:
Page Index: 13
Date: 11/1/2020 4:00:03 PM
Author: dsdrice
Color: ■
Layer:
Space:
Page Label: [13] 13 Cross Sections



Subject:
Page Index: 13
Date: 11/1/2020 4:00:13 PM
Author: dsdrice
Color: ■
Layer:
Space:
Page Label: [13] 13 Cross Sections



Subject:
Page Index: 13
Date: 11/1/2020 4:00:17 PM
Author: dsdrice
Color: ■
Layer:
Space:
Page Label: [13] 13 Cross Sections



Subject:
Page Index: 13
Date: 11/1/2020 4:00:22 PM
Author: dsdrice
Color: ■
Layer:
Space:
Page Label: [13] 13 Cross Sections