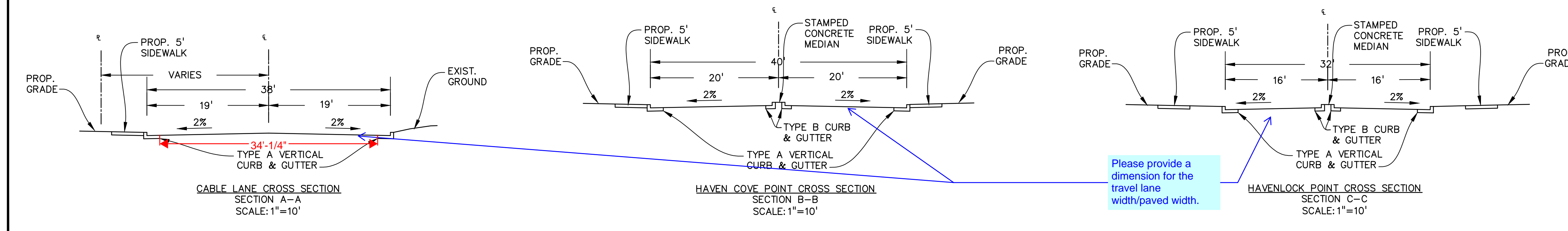
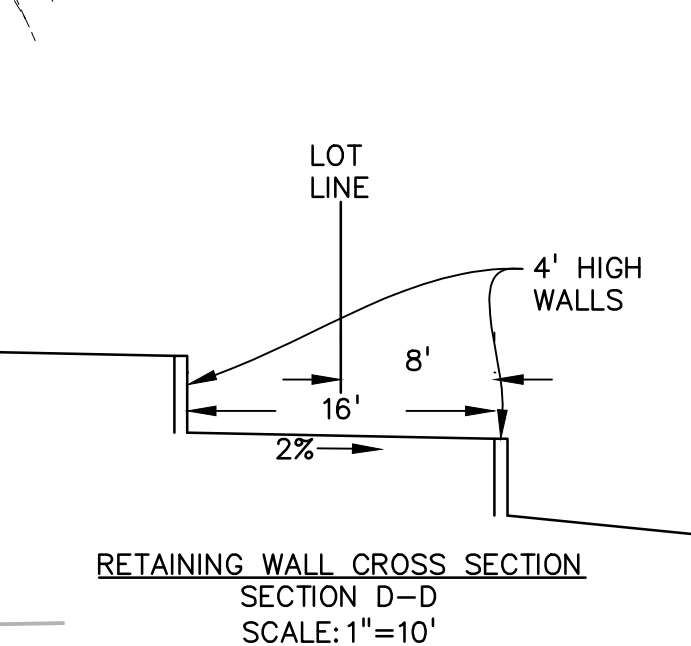
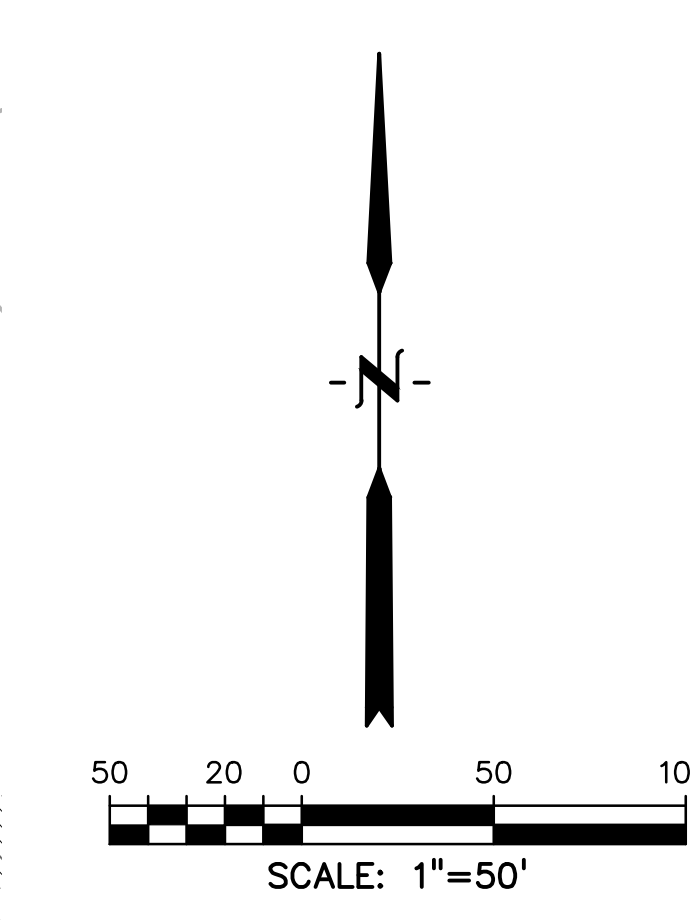


- LEGEND**
- STORM DRAIN
 - CURB FLOWLINE
 - R.O.W.
 - EXIST. FENCE
 - EXIST. STORM SEWER
 - EXIST. MINOR CONTOUR
 - EXIST. MAJOR CONTOUR
 - PROP. MINOR CONTOUR
 - PROP. MAJOR CONTOUR



Please be sure that all proposed contours tie to existing contours through out the plan. Examples have been highlighted

The EOA to EOA does not appear to match what is shown on the cross section detail. Please verify and update accordingly so that they match

Please provide a dimension for the travel lane width/paved width.

PREPARED BY:



CLIENT:



CONSTRUCTION PLANS FOR:
HAVEN VALLEY
 (LETA DR.) BRADLEY RD/ALTURAS DR.
 SECURITY, EL PASO COUNTY, COLORADO

ISSUE	DATE
INITIAL ISSUE	4/29/21
LATEST ISSUE	8/19/21
DESIGNED BY:	TDM
DRAWN BY:	GES
CHECKED BY:	TDM
FILE NAME:	21085-03GP01

PREPARED UNDER MY DIRECT SUPERVISION FOR AND ON BEHALF OF DREXEL, BARRELL & CO.

DRAWING SCALE:
 HORIZONTAL: 1" = 50'
 VERTICAL: N/A

PRELIMINARY GRADING PLAN

PROJECT NO. 21085-03CSCV
 DRAWING NO.

GP01

SHEET: 4 OF 9

811 Know what's below. Call before you dig.
 CALL 3-BUSINESS DAYS IN ADVANCE BEFORE YOU DIG, GRADE, OR EXCAVATE FOR THE MARKING OF UNDERGROUND MEMBER UTILITIES.