SOLACE APARTMENTS FILING NO. 1

A PORTION OF SECTION 7, TOWNSHIP 14 SOUTH, RANGE 65 WEST OF THE P.M.

EL PASO COUNTY, COLORADO

GRADING AND EROSION CONTROL PLANS

ABBREVIATIONS

AC	ACRE
AD	ALGEBRAIC DIFFERENCE
AH	AHEAD
ARCH	ARCHITECT
ASCE	AMERICAN SOCIETY OF CIVIL ENGINEERS
ASSY	ASSEMBLY
AVE	AVENUE
BB	BOX BASE
BK	BACK
BNDY	BOUNDARY
BOP	BOTTOM OF PIPE
BOV	BLOW OFF VALVE
BFV	BUTTERFLY VALVE
BLVD	BOULEVARD
BW	BOTTOM OF WALL
C&G	CURB & GUTTER
CATV	CABLE TELEVISION
CB	CATCH BASIN
CBC	CONCRETE BOX CULVERT
CDOT	COLORADO DEPARTMENT OF TRANSPORTATION
CDS	CUL-DE-SAC
CFS	CUBIC FEET PER SECOND
CL	CENTER LINE
CLOMR	CONDITIONAL LETTER OF MAP REVISION
CLR	CLEAR
CMP	CORRUGATED METAL PIPE
CO	CLEAN OUT
CONC	CONCRETE
CR	CIRCLE
CSP	CORRUGATED STEEL PIPE
CT	COURT
CTRB	CONCRETE THRUST REDUCER BLOCK
CY	CUBIC YARD
DBPS	DRAINAGE BASIN PLANNING STUDY
DE	DRAINAGE EASEMENT
DIA	DIAMETER
DIP	DUCTILE IRON PIPE
DR	DRIVE
DRC	DESIGN REVIEW COMMITTEE
DU	DWELLING UNITS
E	EAST
EA	EACH
EGL	ENERGY GRADE LINE
EL	ELEVATION
ELEC	ELECTRIC
EOA	EDGE OF ASPHALT
ESMT	EASEMENT
EST	ESTIMATE
EX	EXISTING
FDP	FINAL DEVELOPMENT PLAN
FDR	FINAL DRAINAGE REPORT
FES	FLARED END SECTION
FG	FINISHED GRADE
FH	FIRE HYDRANT
FL	FLOWLINE
FIL	FILING
FO	FIBER OPTIC CABLE
GB	GRADE BREAK
GE	GAS EASEMENT
GIS	GEOGRAPHIC INFORMATION SYSTEM
GL	GAS LINE
GPS	GLOBAL POSITIONING SYSTEM
GV	GATE VALVE
HC	HANDICAP
HDC	HIGH DEFLECTION COUPLING
HDPE	HIGH DENSITY POLYETHYLENE
HGL	HYDRAULIC GRADE LINE
HOA	HOME OWNERS ASSOCIATION
HP	HIGH POINT
I	INLET
IE	IRRIGATION EASEMENT
INT	INTERSECTION
INV	INVERT
IRR	IRRIGATION
KB	KICK (THRUST) BLOCK
LE	LANDSCAPE EASEMENT
LF	LINEAR FEET
LN	LANE
LOMR	LETTER OF MAP REVISION
LP	LOW POINT
LS	LUMP SUM
LT	LEFT
MAX	MAXIMUM
MDDP	MASTER DEVELOPMENT DRAINAGE PLAN
MH	MANHOLE
MIN	MINIMUM
N	NORTH
NRCP	NON-REINFORCED CONCRETE PIPE
ODP	OFFICIAL DEVELOPMENT PLAN
OHE	OVERHEAD ELECTRIC
OHU	OVERHEAD UTILITY
PC	POINT OF CURVATURE
PCC	POINT OF COMPOUND CURVATURE
PCR	POINT OF CURB RETURN
PDP	PRELIMINARY DEVELOPMENT PLAN
PE	PROFESSIONAL ENGINEER
PI	POINT OF INTERSECTION
PKWY	PARKWAY
PL	PROPERTY LINE
PR	PROPOSED
PRC	POINT OF REVERSE CURVATURE
PT	POINT OF TANGENCY
PV	PLUG VALVE
PVC	POLYVINYL CHLORIDE
R	RADIUS
RCP	REINFORCED CONCRETE PIPE
RD	ROAD
ROW	RIGHT OF WAY
RT	RIGHT
S	SOUTH
STE	STEEL
SAN	SANITARY SEWER
SF	SQUARE FEET
ST	STREET
STA	STATION
STM	STORM SEWER
SY	SQUARE YARD
SY-IN	SQUARE YARD INCH
TB	THRUST BLOCK
TBC	TOP BACK OF CURB
TBW	TOP BACK OF WALK
TEL	TELEPHONE
TOA	TOP OF ASPHALT
TOB	TOP OF BOX
TOC	TOP OF CURB OR CONCRETE
TOF	TOP OF FOUNDATION
TOP	TOP OF PIPE
TW	TOP OF WALL
TYP	TYPICAL
UDFCD	URBAN DRAINAGE AND FLOOD CONTROL DISTRICT
UE	UTILITY EASEMENT
U&DE	UTILITY & DRAINAGE EASEMENT
UGE	UNDERGROUND ELECTRIC
VCP	VITRIFIED CLAY PIPE
VPC	VERTICAL POINT OF CURVATURE
VPI	VERTICAL POINT OF INTERSECTION
VPT	VERTICAL POINT OF TANGENCY
VTC	VEHICLE TRACKING CONTROL
W	WEST
WL	WATER LINE
WM	WATER MAIN
WRD	WATER RESOURCES DEPARTMENT
WS	WATER SURFACE
WSE	WATER SURFACE ELEVATION
WTR	WATER
YR	YEAR

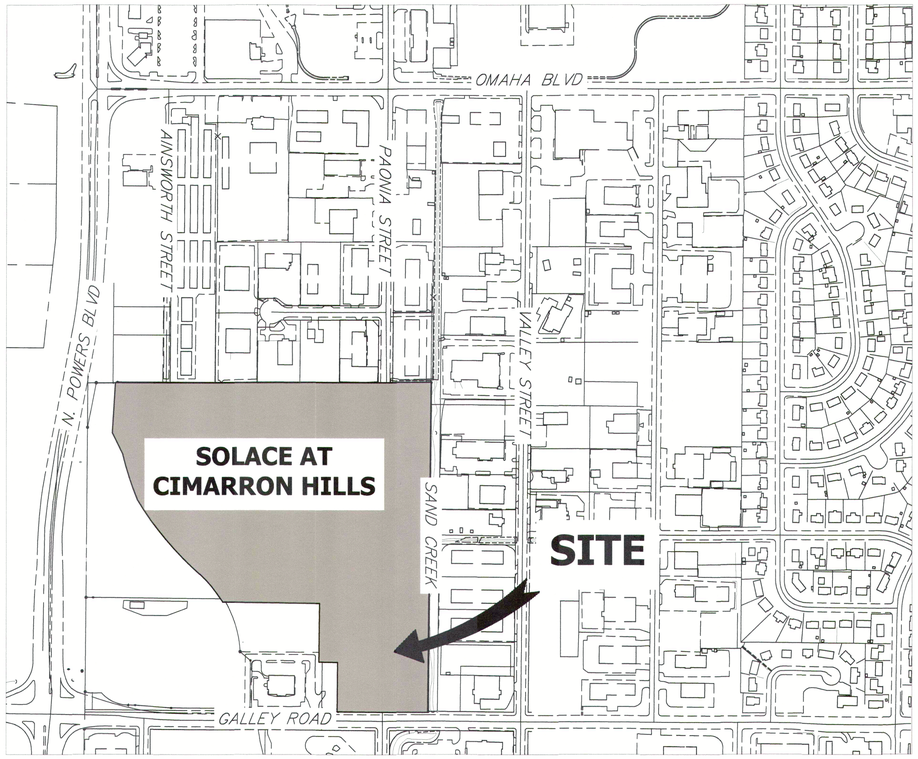

VICINITY MAP
SCALE: 1" = 300'

SHEET INDEX

1	COVER SHEET
2	GENERAL NOTES
3-4	INITIAL GRADING AND EROSION CONTROL PLANS
5-6	INTERIM GRADING AND EROSION CONTROL PLANS
7-8	FINAL GRADING AND EROSION CONTROL PLANS
9-12	GRADING AND EROSION CONTROL DETAILS
TOTAL	12

OWNER
CS POWERS & GALLEY LLC
510 S NEIL ST
CHAMPAIGN, IL 61820
P~734.216.2577

CIVIL ENGINEER
JR ENGINEERING
5475 TECH CENTER DR
SUITE 235
COLORADO SPRINGS, CO 80919
CONTACT: MIKE BRAMLETT
C~719.659.7679

PLANNER
N.E.S. INC.
619 N. CASCADE AVE
SUITE 200
COLORADO SPRINGS, CO 80903
CONTACT: TAMARA BAXTER
P~719.471.0073

ARCHITECT
LCM ARCHITECTS
819 S. WABASH AVE, FIFTH FLOOR
CHICAGO, IL 60605
P~312.995.5305

GEOTECHNICAL ENGINEER
CTL THOMPSON, INC
5170 MARK DABLING BLVD
COLORADO SPRINGS, CO 80918
P~719.528.8300

JR ENGINEERING

CTL | THOMPSON INCORPORATED

811 Know what's below. Call before you dig.

THE LOCATIONS OF EXISTING ABOVE GROUND AND UNDERGROUND UTILITIES ARE SHOWN IN AN APPROXIMATE WAY ONLY. THE CONTRACTOR SHALL DETERMINE THE EXACT LOCATION OF ALL EXISTING UTILITIES BEFORE COMMENCING WORK. THE CONTRACTOR SHALL BE FULLY RESPONSIBLE FOR ANY AND ALL DAMAGES WHICH MIGHT BE CAUSED BY HIS FAILURE TO EXACTLY LOCATE AND PRESERVE ANY AND ALL ABOVE GROUND AND UNDERGROUND UTILITIES.

PCD FILE #: SF-20-032

EL PASO COUNTY STATEMENT

COUNTY PLAN REVIEW IS PROVIDED ONLY FOR GENERAL CONFORMANCE WITH COUNTY DESIGN CRITERIA. THE COUNTY IS NOT RESPONSIBLE FOR THE ACCURACY AND ADEQUACY OF THE DESIGN, DIMENSIONS, AND/OR ELEVATIONS WHICH SHALL BE CONFIRMED AT THE JOB SITE. THE COUNTY THROUGH THE APPROVAL OF THIS DOCUMENT ASSUMES NO RESPONSIBILITY FOR COMPLETENESS AND/OR ACCURACY OF THIS DOCUMENT.

FILED IN ACCORDANCE WITH THE REQUIREMENTS OF THE EL PASO COUNTY LAND DEVELOPMENT CODE, DRAINAGE CRITERIA MANUAL, VOLUMES 1 AND 2, AND ENGINEERING CRITERIA MANUAL AS AMENDED.

IN ACCORDANCE WITH ECM SECTION 1.12, THESE CONSTRUCTION DOCUMENTS WILL BE VALID FOR CONSTRUCTION FOR A PERIOD OF 2 YEARS FROM THE DATE SIGNED BY THE EL PASO COUNTY ENGINEER. IF CONSTRUCTION HAS NOT STARTED WITHIN THOSE 2 YEARS, THE PLANS WILL NEED TO BE RESUBMITTED FOR APPROVAL, INCLUDING PAYMENT OF REVIEW FEES AT THE PLANNING AND COMMUNITY DEVELOPMENT DIRECTORS DISCRETION.

APPROVED
Engineering Department
11/30/2021 11:19:17 AM
dsdnijkamp
EPC Planning & Community Development Department

COUNTY ENGINEER/ECM ADMINISTRATOR

OWNER/DEVELOPER STATEMENT

I, THE OWNER/DEVELOPER HAVE READ AND WILL COMPLY WITH THE REQUIREMENTS OF THE GRADING AND EROSION CONTROL PLAN.

Dane Olmstead
DANE OLMSTEAD — DATE 11/12/2021

CS POWERS & GALLEY LLC
510 S NEIL ST
CHAMPAIGN, IL 61820

ENGINEER'S STATEMENT

THIS GRADING AND EROSION CONTROL PLAN WAS PREPARED UNDER MY DIRECTION AND SUPERVISION AND IS CORRECT TO THE BEST OF MY KNOWLEDGE AND BELIEF. SAID PLAN HAS BEEN PREPARED ACCORDING TO THE CRITERIA ESTABLISHED BY THE COUNTY FOR GRADING AND EROSION CONTROL PLANS. I ACCEPT RESPONSIBILITY FOR ANY LIABILITY CAUSED BY ANY NEGLIGENT ACTS, ERRORS OR OMISSIONS ON MY PART IN PREPARING THIS PLANS.

COLORADO REGISTERED MIKE A. BRAMLETT 32314 PROFESSIONAL ENGINEER

Mike Bramlett — 11/11/21
MIKE A. BRAMLETT, P.E. — DATE
COLORADO P.E. 32314
FOR AND ON BEHALF OF JR ENGINEERING, LLC

UNTIL SUCH TIME AS THESE DRAWINGS ARE APPROVED BY THE APPROPRIATE REVIEWING AGENCIES, JR ENGINEERING APPROVES THEM FOR PURPOSES OTHER THAN THOSE DESIGNATED BY WRITTEN AUTHORIZATION.

PREPARED FOR
CS POWERS & GALLEY LLC
510 S NEIL ST
CHAMPAIGN, IL 61820
OFFICE PHONE
(734) 216-2577

JR ENGINEERING
A Westrian Company
Centennial 303-740-9393 • Colorado Springs 719-593-2593
Fort Collins 970-491-9888 • www.jrengineering.com

No.	REVISION	DATE	BY

H-SCALE	1"=300'
V-SCALE	N/A
DATE	11/11/21
DESIGNED BY	JRM
DRAWN BY	JRM
CHECKED BY	

SOLACE APARTMENTS FILING NO. 1
COVER SHEET

SHEET 1 OF 12
JOB NO. 25174.00

GRADING AND EROSION CONTROL STANDARD NOTES

1. CONSTRUCTION MAY NOT COMMENCE UNTIL A CONSTRUCTION PERMIT IS OBTAINED FROM PLANNING AND COMMUNITY DEVELOPMENT AND A PRECONSTRUCTION CONFERENCE IS HELD WITH PLANING AND COMMUNITY DEVELOPMENT INSPECTIONS.

2. STORMWATER DISCHARGES FROM CONSTRUCTION SITES SHALL NOT CAUSE OR THREATEN TO CAUSE POLLUTION, CONTAMINATION, OR DEGRADATION OF STATE WATERS. ALL WORK AND EARTH DISTURBANCE SHALL BE DONE IN A MANNER THAT MINIMIZES POLLUTION OF ANY ON-SITE OR OFF-SITE WATERS, INCLUDING WETLANDS.

3. NOTWITHSTANDING ANYTHING DEPICTED IN THESE PLANS IN WORDS OR GRAPHIC REPRESENTATION, ALL DESIGN AND CONSTRUCTION RELATED TO ROADS, STORM DRAINAGE AND EROSION CONTROL SHALL CONFORM TO THE STANDARDS AND REQUIREMENTS OF THE MOST RECENT VERSION OF THE RELEVANT ADOPTED EL PASO COUNTY STANDARDS, INCLUDING THE LAND DEVELOPMENT CODE, THE ENGINEERING CRITERIA MANUAL, THE DRAINAGE CRITERIA MANUAL, AND THE DRAINAGE CRITERIA MANUAL VOLUME 2. ANY DEVIATIONS FROM REGULATIONS AND STANDARDS MUST BE REQUESTED, AND APPROVED, IN WRITING.

4. A SEPARATE STORMWATER MANAGEMENT PLAN (SMWP) FOR THIS PROJECT SHALL BE COMPLETED AND AN EROSION AND STORMWATER QUALITY CONTROL PERMIT (ESQCP) ISSUED PRIOR TO COMMENCING CONSTRUCTION. MANAGEMENT OF THE SWMP DURING CONSTRUCTION IS THE RESPONSIBILITY OF THE DESIGNATED QUALIFIED STORMWATER MANAGER OR CERTIFIED EROSION CONTROL INSPECTOR. THE SWMP SHALL BE LOCATED ON SITE AT ALL TIMES DURING CONSTRUCTION AND SHALL BE KEPT UP TO DATE WITH WORK PROGRESS AND CHANGES IN THE FIELD.

5. ONCE THE ESQCP IS APPROVED AND A "NOTICE TO PROCEED" HAS BEEN ISSUED, THE CONTRACTOR MAY INSTALL THE INITIAL STAGE EROSION AND SEDIMENT CONTROL MEASURES AS INDICATED ON THE APPROVED GEC. A PRECONSTRUCTION MEETING BETWEEN THE CONTRACTOR, ENGINEER, AND EL PASO COUNTY WILL BE HELD PRIOR TO ANY CONSTRUCTION. IT IS THE RESPONSIBILITY OF THE APPLICANT TO COORDINATE THE MEETING TIME AND PLACE WITH COUNTY STAFF.

6. CONTROL MEASURES MUST BE INSTALLED PRIOR TO COMMENCEMENT OF ACTIVITIES THAT COULD CONTRIBUTE POLLUTANTS TO STORMWATER. CONTROL MEASURES FOR ALL SLOPES, CHANNELS, DITCHES, AND DISTURBED LAND AREAS SHALL BE INSTALLED IMMEDIATELY UPON COMPLETION OF THE DISTURBANCE.

7. ALL TEMPORARY SEDIMENT AND EROSION CONTROL MEASURES SHALL BE MAINTAINED AND REMAIN IN EFFECTIVE OPERATING CONDITION UNTIL PERMANENT SOIL EROSION CONTROL MEASURES ARE IMPLEMENTED AND FINAL STABILIZATION IS ESTABLISHED. ALL PERSONS ENGAGED IN LAND DISTURBANCE ACTIVITIES SHALL ASSESS THE ADEQUACY OF CONTROL MEASURES AT THE SITE AND IDENTIFY IF CHANGES TO THOSE CONTROL MEASURES ARE NEEDED TO ENSURE THE CONTINUED EFFECTIVE PERFORMANCE OF THE CONTROL MEASURES. ALL CHANGES TO TEMPORARY SEDIMENT AND EROSION CONTROL MEASURES MUST BE INCORPORATED INTO THE STORMWATER MANAGEMENT PLAN.

8. TEMPORARY STABILIZATION SHALL BE IMPLEMENTED ON DISTURBED AREAS AND STOCKPILES WHERE GROUND DISTURBING CONSTRUCTION ACTIVITY HAS PERMANENTLY CEASED OR TEMPORARILY CEASED FOR LONGER THAN 14 DAYS.

9. FINAL STABILIZATION MUST BE IMPLEMENTED AT ALL APPLICABLE CONSTRUCTION SITES. FINAL STABILIZATION IS ACHIEVED WHEN ALL GROUND DISTURBING ACTIVITIES ARE COMPLETE AND ALL DISTURBED AREAS EITHER HAVE A UNIFORM VEGETATIVE COVER WITH INDIVIDUAL PLANT DENSITY OF 70 PERCENT OF PRE-DISTURBANCE LEVELS ESTABLISHED OR EQUIVALENT PERMANENT ALTERNATIVE STABILIZATION METHOD IS IMPLEMENTED. ALL TEMPORARY SEDIMENT AND EROSION CONTROL MEASURES SHALL BE REMOVED UPON FINAL STABILIZATION AND BEFORE PERMIT CLOSURE.

10. ALL PERMANENT STORMWATER MANAGEMENT FACILITIES SHALL BE INSTALLED AS DESIGNED IN THE APPROVED PLANS. ANY PROPOSED CHANGES THAT AFFECT THE DESIGN OR FUNCTION OF PERMANENT STORMWATER MANAGEMENT STRUCTURES MUST BE APPROVED BY THE ECM ADMINISTRATOR PRIOR TO IMPLEMENTATION.

11. EARTH DISTURBANCES SHALL BE CONDUCTED IN SUCH A MANNER SO AS TO EFFECTIVELY MINIMIZE ACCELERATED SOIL EROSION AND RESULTING SEDIMENTATION. ALL DISTURBANCES SHALL BE DESIGNED, CONSTRUCTED, AND COMPLETED SO THAT THE EXPOSED AREA OF ANY DISTURBED LAND SHALL BE LIMITED TO THE SHORTEST PRACTICAL PERIOD OF TIME. PRE-EXISTING VEGETATION SHALL BE PROTECTED AND MAINTAINED WITHIN 50 HORIZONTAL FEET OF A WATERS OF THE STATE UNLESS SHOWN TO BE INFEASIBLE AND SPECIFICALLY REQUESTED AND APPROVED.

12. COMPACTION OF SOIL MUST BE PREVENTED IN AREAS DESIGNATED FOR INFILTRATION CONTROL MEASURES OR WHERE FINAL STABILIZATION WILL BE ACHIEVED BY VEGETATIVE COVER. AREAS DESIGNATED FOR INFILTRATION CONTROL MEASURES SHALL ALSO BE PROTECTED FROM SEDIMENTATION DURING CONSTRUCTION UNTIL FINAL STABILIZATION IS ACHIEVED. IF COMPACTION PREVENTION IS NOT FEASIBLE DUE TO SITE CONSTRAINTS, ALL AREAS DESIGNATED FOR INFILTRATION AND VEGETATION CONTROL MEASURES MUST BE LOOSENED PRIOR TO INSTALLATION OF THE CONTROL MEASURE(S).

13. ANY TEMPORARY OR PERMANENT FACILITY DESIGNED AND CONSTRUCTED FOR THE CONVEYANCE OF STORMWATER AROUND, THROUGH, OR FROM THE EARTH DISTURBANCE AREA SHALL BE A STABILIZED CONVEYANCE DESIGNED TO MINIMIZE EROSION AND THE DISCHARGE OF SEDIMENT OFF SITE.

14. CONCRETE WASH WATER SHALL BE CONTAINED AND DISPOSED OF IN ACCORDANCE WITH THE SWMP. NO WASH WATER SHALL BE DISCHARGED TO OR ALLOWED TO ENTER STATE WATERS, INCLUDING ANY SURFACE OR SUBSURFACE STORM DRAINAGE SYSTEM OR FACILITIES. CONCRETE WASHOUTS SHALL NOT BE LOCATED IN AN AREA WHERE SHALLOW GROUNDWATER MAY BE PRESENT, OR WITHIN 50 FEET OF A SURFACE WATER BODY, CREEK OR STREAM.

15. DURING DEWATERING OPERATIONS OF UNCONTAMINATED GROUND WATER MAY BE DISCHARGED ON SITE, BUT SHALL NOT LEAVE THE SITE IN THE FORM OF SURFACE RUNOFF UNLESS AN APPROVED STATE DEWATERING PERMIT IS IN PLACE.

16. EROSION CONTROL BLANKETING OR OTHER PROTECTIVE COVERING SHALL BE USED ON SLOPES STEEPER THAN 3:1.

17. CONTRACTOR SHALL BE RESPONSIBLE FOR THE REMOVAL OF ALL WASTES FROM THE CONSTRUCTION SITE FOR DISPOSAL IN ACCORDANCE WITH LOCAL AND STATE REGULATORY REQUIREMENTS. NO CONSTRUCTION DEBRIS, TREE SLASH, BUILDING MATERIAL WASTES OR UNUSED BUILDING MATERIALS SHALL BE BURIED, DUMPED, OR DISCHARGED AT THE SITE.

18. WASTE MATERIALS SHALL NOT BE TEMPORARILY PLACED OR STORED IN THE STREET, ALLEY, OR OTHER PUBLIC WAY, UNLESS IN ACCORDANCE WITH AN APPROVED TRAFFIC CONTROL PLAN. CONTROL MEASURES MAY BE REQUIRED BY EL PASO COUNTY ENGINEERING IF DEEMED NECESSARY, BASED ON SPECIFIC CONDITIONS AND CIRCUMSTANCES.

19. TRACKING OF SOILS AND CONSTRUCTION DEBRIS OFF-SITE SHALL BE MINIMIZED. MATERIALS TRACKED OFF-SITE SHALL BE CLEANED UP AND PROPERLY DISPOSED OF IMMEDIATELY.

20. THE OWNER/DEVELOPER SHALL BE RESPONSIBLE FOR THE REMOVAL OF ALL CONSTRUCTION DEBRIS, DIRT, TRASH, ROCK, SEDIMENT, SOIL, AND SAND THAT MAY ACCUMULATE IN ROADS, STORM DRAINS AND OTHER DRAINAGE CONVEYANCE SYSTEMS AND STORMWATER APPURTENANCES AS A RESULT OF SITE DEVELOPMENT.

21. THE QUANTITY OF MATERIALS STORED ON THE PROJECT SITE SHALL BE LIMITED, AS MUCH AS PRACTICAL, TO THAT QUANTITY REQUIRED TO PERFORM THE WORK IN AN ORDERLY SEQUENCE. ALL MATERIALS STORED ON-SITE SHALL BE STORED IN A NEAT, ORDERLY MANNER, IN THEIR ORIGINAL CONTAINERS, WITH ORIGINAL MANUFACTURER'S LABELS.

22. NO CHEMICAL(S) HAVING THE POTENTIAL TO BE RELEASED IN STORMWATER ARE TO BE STORED OR USED ONSITE UNLESS PERMISSION FOR THE USE OF SUCH CHEMICAL(S) IS GRANTED IN WRITING BY THE ECM ADMINISTRATOR. IN GRANTING APPROVAL FOR THE USE OF SUCH CHEMICAL(S), SPECIAL CONDITIONS AND MONITORING MAY BE REQUIRED.

23. BULK STORAGE OF ALLOWED PETROLEUM PRODUCTS OR OTHER ALLOWED LIQUID CHEMICALS IN EXCESS OF 55 GALLONS SHALL REQUIRE ADEQUATE SECONDARY CONTAINMENT PROTECTION TO CONTAIN ALL SPILLS ONSITE AND TO PREVENT ANY SPILLED MATERIALS FROM ENTERING STATE WATERS, ANY SURFACE OR SUBSURFACE STORM DRAINAGE SYSTEM OR OTHER FACILITIES.

24. NO PERSON SHALL CAUSE THE IMPEDIMENT OF STORMWATER FLOW IN THE CURB AND GUTTER OR DITCH EXCEPT WITH APPROVED SEDIMENT CONTROL MEASURES.

25. OWNER/DEVELOPER AND THEIR AGENTS SHALL COMPLY WITH THE "COLORADO WATER QUALITY CONTROL ACT" (TITLE 25, ARTICLE 8, CRS), AND THE "CLEAN WATER ACT" (33 USC 1344), IN ADDITION TO THE REQUIREMENTS OF THE LAND DEVELOPMENT CODE, DCM VOLUME II AND THE ECM APPENDIX I. ALL APPROPRIATE PERMITS MUST BE OBTAINED BY THE CONTRACTOR PRIOR TO CONSTRUCTION (1041, NPDES, FLOODPLAIN, 404, FUGITIVE DUST, ETC.). IN THE EVENT OF CONFLICTS BETWEEN THESE REQUIREMENTS AND OTHER LAWS, RULES, OR REGULATIONS OF OTHER FEDERAL, STATE, LOCAL, OR COUNTY AGENCIES, THE MOST RESTRICTIVE LAWS, RULES, OR REGULATIONS SHALL APPLY.

26. ALL CONSTRUCTION TRAFFIC MUST ENTER/EXIT THE SITE ONLY AT APPROVED CONSTRUCTION ACCESS POINTS.

27. PRIOR TO CONSTRUCTION THE PERMITTEE SHALL VERIFY THE LOCATION OF EXISTING UTILITIES.

28. A WATER SOURCE SHALL BE AVAILABLE ON SITE DURING EARTHWORK OPERATIONS AND SHALL BE UTILIZED AS REQUIRED TO MINIMIZE DUST FROM EARTHWORK EQUIPMENT AND WIND.

29. THE SOILS REPORT FOR THIS SITE HAS BEEN PREPARED BY CTL THOMPSON INCORPORATION (DECEMBER 2019) AND SHALL BE CONSIDERED A PART OF THESE PLANS.

30. AT LEAST TEN (10) DAYS PRIOR TO THE ANTICIPATED START OF CONSTRUCTION, FOR PROJECTS THAT WILL DISTURB ONE (1) ACRE OR MORE, THE OWNER OR OPERATOR OF CONSTRUCTION ACTIVITY SHALL SUBMIT A PERMIT APPLICATION FOR STORMWATER DISCHARGE TO THE COLORADO DEPARTMENT OF PUBLIC HEALTH AND ENVIRONMENT, WATER QUALITY DIVISION. THE APPLICATION CONTAINS CERTIFICATION OF COMPLETION OF A STORMWATER MANAGEMENT PLAN (SWMP), OF WHICH THIS GRADING AND EROSION CONTROL PLAN MAY BE A PART. FOR INFORMATION OR APPLICATION MATERIALS CONTACT:

COLORADO DEPARTMENT OF PUBLIC HEALTH AND ENVIRONMENT
WATER QUALITY CONTROL DIVISION
WQCD - PERMITS
4300 CHERRY CREEK DRIVE SOUTH
DENVER, CO 80246-1530
ATTN: PERMITS UNIT

PCD FILE #: SF-20-032

LAYER LINETYPE LEGEND

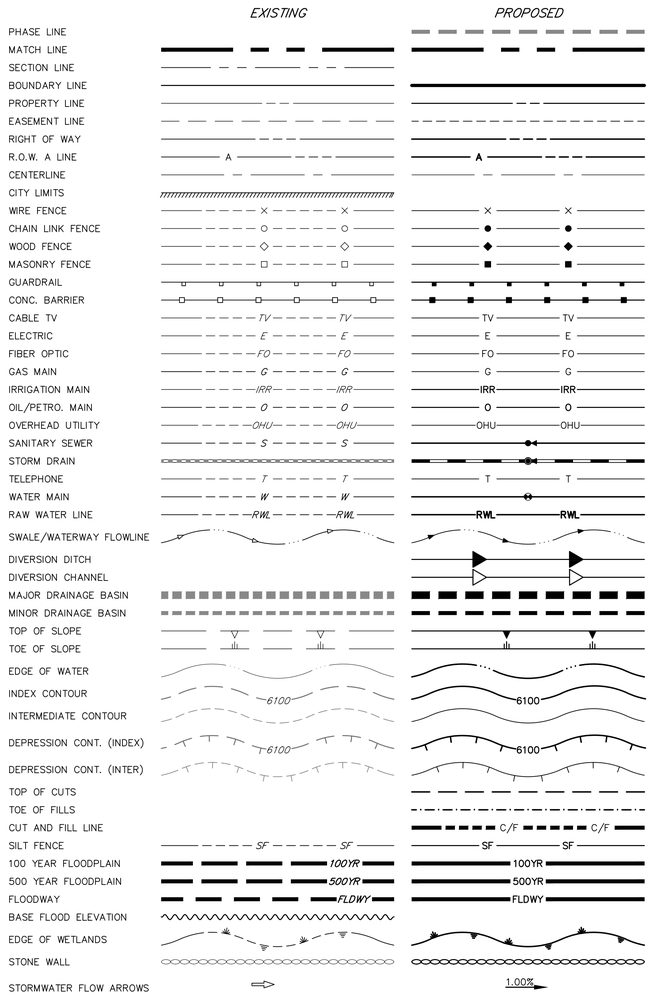

UTILITIES LEGEND

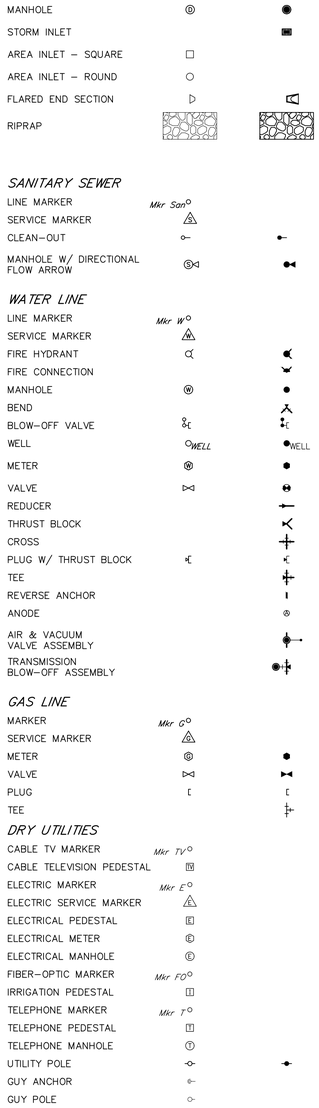

STORM WATER MANAGEMENT

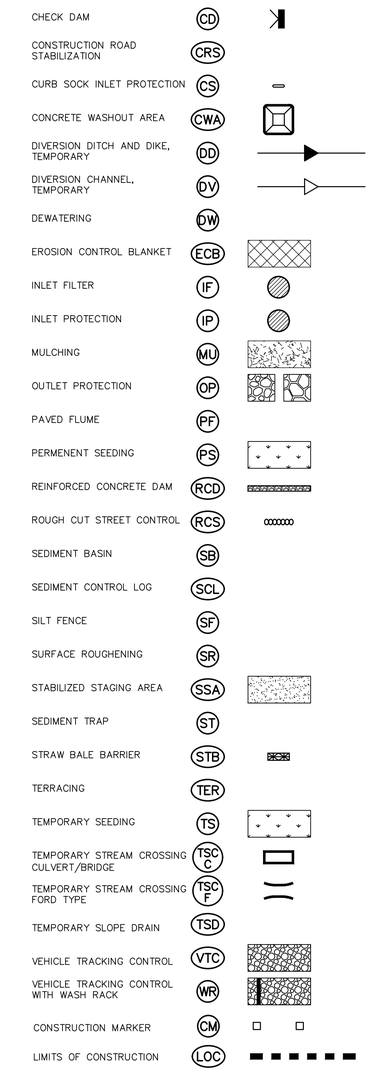

Know what's **below.**
Call before you dig.

ENGINEER'S STATEMENT

THIS GRADING AND EROSION CONTROL PLAN WAS PREPARED UNDER MY DIRECTION AND SUPERVISION AND IS CORRECT TO THE BEST OF MY KNOWLEDGE AND BELIEF. SAID PLAN HAS BEEN PREPARED ACCORDING TO THE CRITERIA ESTABLISHED BY THE COUNTY FOR GRADING AND EROSION CONTROL PLANS. I ACCEPT RESPONSIBILITY FOR ANY LIABILITY CAUSED BY ANY NEGLIGENT ACTS, ERRORS OR OMISSIONS ON MY PART IN PREPARING THIS PLANS.

COLORADO REGISTERED MIKE A. BRAMLETT 32314 PROFESSIONAL ENGINEER

Mike Bramlett 11/11/21

MIKE A. BRAMLETT, P.E. — DATE
COLORADO P.E. 32314
FOR AND ON BEHALF OF JR ENGINEERING, LLC

UNTIL SUCH TIME AS THESE DRAWINGS ARE APPROVED BY THE APPROPRIATE REVIEWING AGENCIES, JR ENGINEERING APPROVES THEIR USE ONLY FOR THE PURPOSES DESIGNATED BY WRITTEN AUTHORIZATION.

PREPARED FOR
CS POWERS & GALLEY LLC
510 S NEIL ST
CHAMPAIGN, IL 61820
OFFICE PHONE
(734) 216-2577

J·R ENGINEERING
A Westrian Company
Centennial 303-740-9393 • Colorado Springs 719-593-2593
Fort Collins 970-491-9888 • www.jrengineering.com

No.	REVISION	BY	DATE

H-SCALE	N/A
V-SCALE	N/A
DATE	11/11/21
DESIGNED BY	JRM
DRAWN BY	JRM
CHECKED BY	

SOLACE APARTMENTS FILING NO. 1

GRADING & EROSION CONTROL DETAILS & LEGEND

SHEET 2 OF 12

JOB NO. 25174.00

Accepted for File
By: Christina Prete, PE
Stormwater Manager
Date: 11/17/2026 2:57:40 PM
El Paso County Department of Public Works

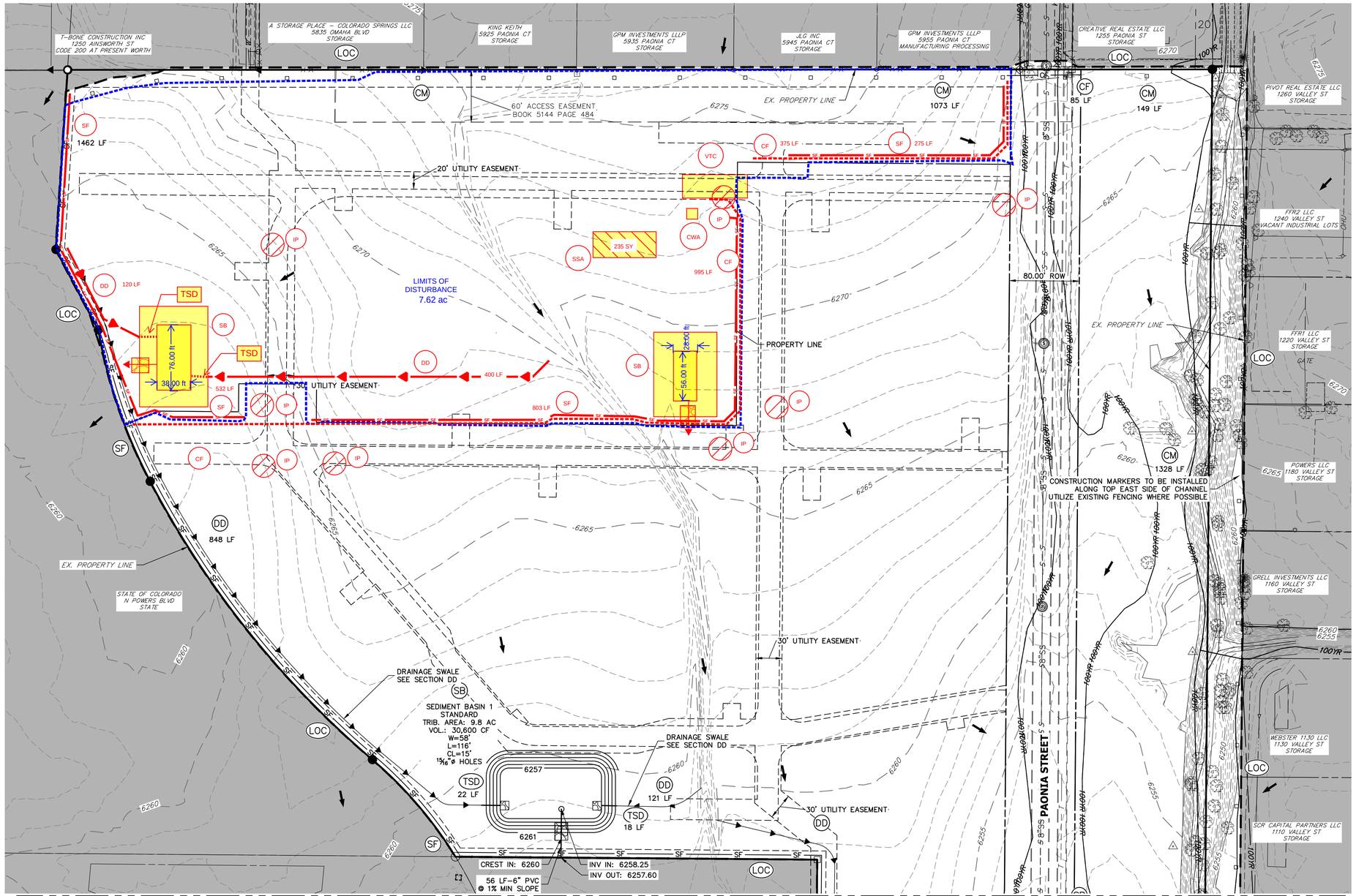

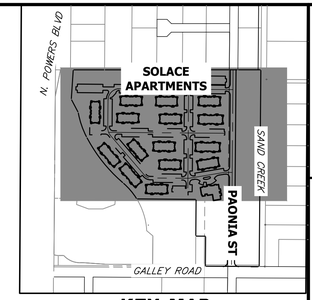

KEY MAP
SCALE 1"=500'

LEGEND

SEDIMENT BASIN	SB	TOE / TOP
SILT FENCE	SF	SF
CONSTRUCTION FENCE	CF	CF
STABILIZED STAGING AREA	SSA	
CONSTRUCTION MARKER	CM	
VEHICLE TRACKING CONTROL	VTC	
TEMPORARY STOCK PILE	TSP	
EROSION CONTROL BLANKET	ECB	
INLET PROTECTION	IP	
OUTLET PROTECTION	OP	
DIVERSION DITCH AND DIKE, TEMPORARY	DD	
LIMITS OF CONSTRUCTION/DISTURBANCE	LOC	
CONCRETE WASHOUT AREA	CWA	
SEEDING & MULCHING & SURFACE ROUGHENING	SM SR	
TEMPORARY SLOPE DRAIN	TSD	
CHECK DAM	CD	
ROCK SOCKS	RS	
STORMWATER FLOW ARROWS		
PROPERTY LINES		

BMP PHASING

INITIAL:
1) INSTALL VTC
2) INSTALL CWA
3) ESTABLISH SSA
4) INSTALL CONSTRUCTION MARKERS
5) INSTALL SILT FENCE
6) INSTALL SEDIMENT BASINS
7) INSTALL DIVERSION DITCHES

INTERIM:
1) LOCATE/INSTALL TEMPORARY STOCKPILE
2) MAINTAIN ALL BMPS
3) INSTALL RS
4) INSTALL INLET AND OUTLET PROTECTION

FINAL:
1) INSTALL MULCH AND PERMANENT SEEDING IN ALL DISTURBED AREAS
2) REMOVE SILT FENCE AFTER STABILIZED

ENGINEER'S STATEMENT

THIS GRADING AND EROSION CONTROL PLAN WAS PREPARED UNDER MY DIRECTION AND SUPERVISION AND IS CORRECT TO THE BEST OF MY KNOWLEDGE AND BELIEF. SAID PLAN HAS BEEN PREPARED ACCORDING TO THE CRITERIA ESTABLISHED BY THE COUNTY FOR GRADING AND EROSION CONTROL PLANS. I ACCEPT RESPONSIBILITY FOR ANY LIABILITY CAUSED BY ANY NEGLIGENT ACTS, ERRORS OR OMISSIONS ON MY PART IN PREPARING THIS PLANS.

Mike Bramlett 11/11/21

MIKE A. BRAMLETT, P.E. — DATE
COLORADO P.E. 32314
FOR AND ON BEHALF OF JR ENGINEERING, LLC

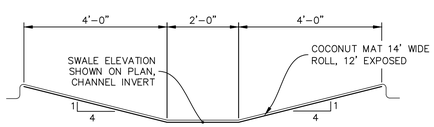

DRAINAGE DITCH (DD1)
SCALE 1"=2'–0"

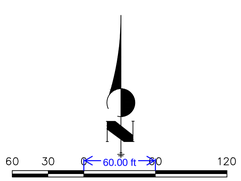

ORIGINAL SCALE: 1" = 60'

NOTES

1. REFER TO THE STORMWATER MANAGEMENT PLAN (SWMP) FOR A DETAILED DESCRIPTION OF THE MAINTENANCE PROGRAMS FOR EROSION CONTROL FACILITIES.
2. ALL DISTURBED AREAS NOT TO BE PAVED SHALL BE PERMANENTLY SEEDED PER THE PAWNEE BUTTES SEED INC – "LOW GROW NATIVE MIX" OR APPROVED EQUAL. SEE SHEET 8 FOR SEED MIX DETAILS.
3. P.I.E = PUBLIC IMPROVEMENTS EASEMENT
4. THIS PROJECT DOES NOT ANTICIPATE THE USE OF BATCH PLANTS ONSITE.
5. EXISTING VEGETATION ON–SITE IS NATIVE MEADOW GRASSES W/ APPROXIMATELY 70% COVERAGE.

Know what's below.
Call before you dig.

PCD FILE #: SF–20–032

UNTIL SUCH TIME AS THESE DRAWINGS ARE APPROVED BY THE APPROPRIATE REVIEWING AGENCIES, JR ENGINEERING APPROVES THEIR USE ONLY FOR THE PURPOSES DESIGNATED BY WRITTEN AUTHORIZATION.

PREPARED FOR
CS POWERS & GALLEY LLC
510 S NEIL ST
CHAMPAIGN, IL 61820
OFFICE PHONE
(734) 216–2577

J·R ENGINEERING
A Westrian Company
Centennial 303–740–9393 • Colorado Springs 719–593–2593
Fort Collins 970–491–9888 • www.jrengineering.com

No.	REVISION	BY	DATE

H–SCALE	1"=60'
V–SCALE	N/A
DATE	11/11/21
DESIGNED BY	JRM
DRAWN BY	JRM
CHECKED BY	

SOLACE APARTMENTS FILING NO. 1

INITIAL GRADING AND EROSION CONTROL PLANS

SHEET 3 OF 12

JOB NO. 25174.00

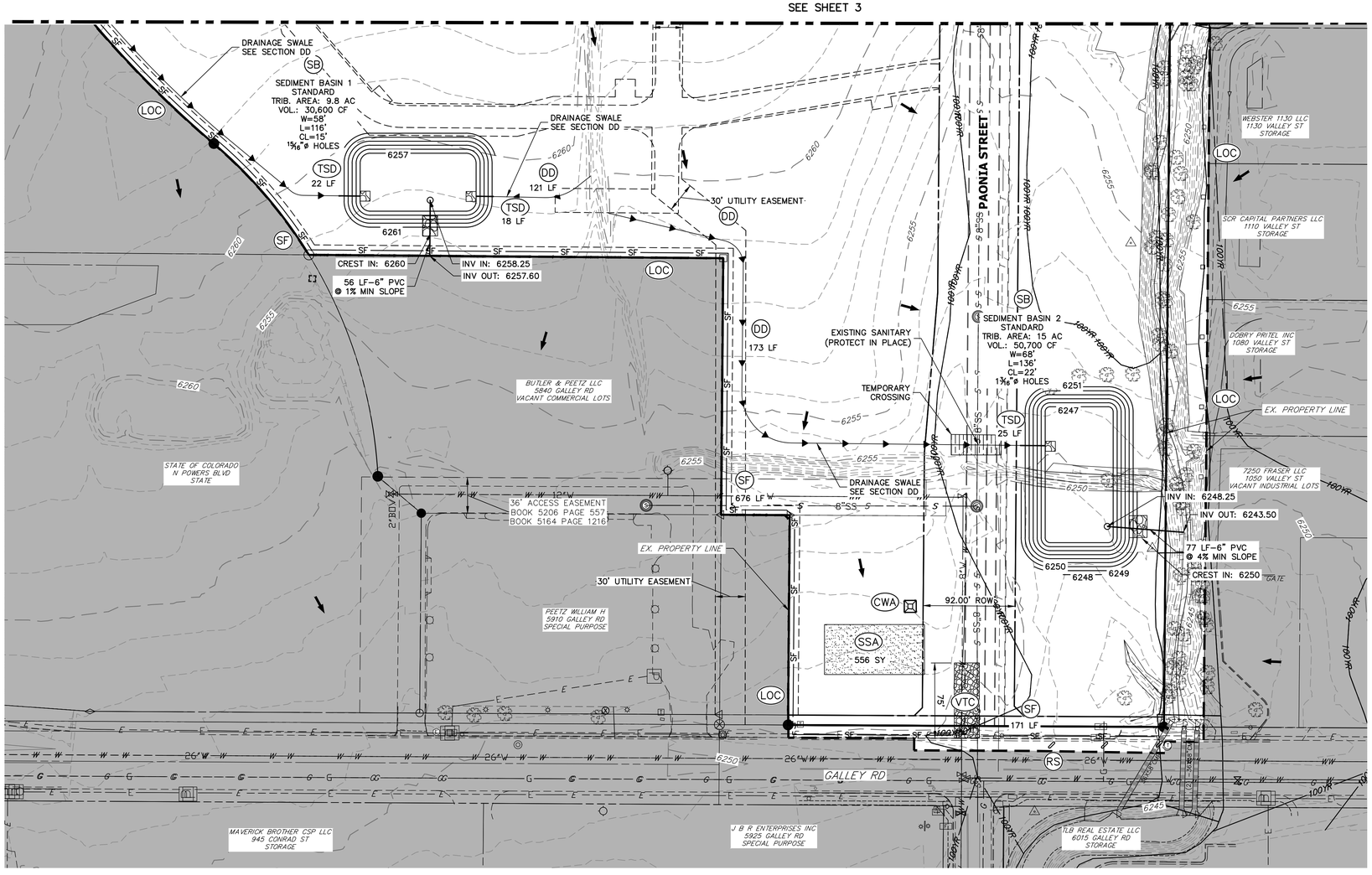

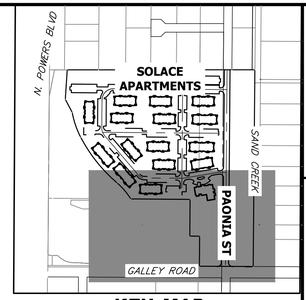

KEY MAP
SCALE 1"=500'

LEGEND

SEDIMENT BASIN	SB	TOE / TOP
SILT FENCE	SF	SF
CONSTRUCTION FENCE	CF	CF
STABILIZED STAGING AREA	SSA	
CONSTRUCTION MARKER	CM	
VEHICLE TRACKING CONTROL	VTC	
TEMPORARY STOCK PILE	TSP	
EROSION CONTROL BLANKET	ECB	
INLET PROTECTION	IP	
OUTLET PROTECTION	OP	
DIVERSION DITCH AND DIKE, TEMPORARY	DD	
LIMITS OF CONSTRUCTION/DISTURBANCE	LOC	
CONCRETE WASHOUT AREA	CWA	
SEEDING & MULCHING & SURFACE ROUGHENING	SM SR	
TEMPORARY SLOPE DRAIN	TSD	
CHECK DAM	CD	
ROCK SOCKS	RS	
STORMWATER FLOW ARROWS		
PROPERTY LINES		

BMP PHASING

INITIAL:
1) INSTALL VTC
2) INSTALL CWA
3) ESTABLISH SSA
4) INSTALL CONSTRUCTION MARKERS
5) INSTALL SILT FENCE
6) INSTALL SEDIMENT BASINS
7) INSTALL DIVERSION DITCHES

INTERIM:
1) LOCATE/INSTALL TEMPORARY STOCKPILE
2) MAINTAIN ALL BMPS
3) INSTALL RS
4) INSTALL INLET AND OUTLET PROTECTION

FINAL:
1) INSTALL MULCH AND PERMANENT SEEDING IN ALL DISTURBED AREAS
2) REMOVE SILT FENCE AFTER STABILIZED

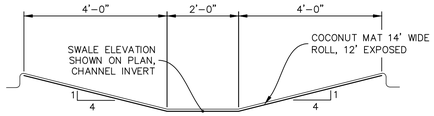

DRAINAGE DITCH (DD1)
SCALE 1"=2'-0"

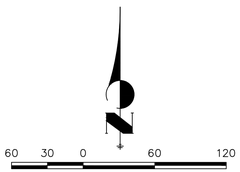

ORIGINAL SCALE: 1" = 60'

NOTES

1. REFER TO THE STORMWATER MANAGEMENT PLAN (SWMP) FOR A DETAILED DESCRIPTION OF THE MAINTENANCE PROGRAMS FOR EROSION CONTROL FACILITIES.
2. ALL DISTURBED AREAS NOT TO BE PAVED SHALL BE PERMANENTLY SEEDED PER THE PAWNEE BUTTES SEED INC – "LOW GROW NATIVE MIX" OR APPROVED EQUAL. SEE SHEET 8 FOR SEED MIX DETAILS.
3. P.I.E = PUBLIC IMPROVEMENTS EASEMENT
4. THIS PROJECT DOES NOT ANTICIPATE THE USE OF BATCH PLANTS ONSITE.
5. EXISTING VEGETATION ON–SITE IS NATIVE MEADOW GRASSES W/ APPROXIMATELY 70% COVERAGE.

811 Know what's below. Call before you dig.

ENGINEER'S STATEMENT

THIS GRADING AND EROSION CONTROL PLAN WAS PREPARED UNDER MY DIRECTION AND SUPERVISION AND IS CORRECT TO THE BEST OF MY KNOWLEDGE AND BELIEF. SAID PLAN HAS BEEN PREPARED ACCORDING TO THE CRITERIA ESTABLISHED BY THE COUNTY FOR GRADING AND EROSION CONTROL PLANS. I ACCEPT RESPONSIBILITY FOR ANY LIABILITY CAUSED BY ANY NEGLIGENT ACTS, ERRORS OR OMISSIONS ON MY PART IN PREPARING THIS PLANS.

COLORADO REGISTERED MIKE A. BRAMLETT 32314 PROFESSIONAL ENGINEER

Mike Bramlett 11/11/21

MIKE A. BRAMLETT, P.E. — DATE
COLORADO P.E. 32314
FOR AND ON BEHALF OF JR ENGINEERING, LLC

PCD FILE #: SF–20–032

UNTIL SUCH TIME AS THESE DRAWINGS ARE APPROVED BY THE APPROPRIATE REVIEWING AGENCIES, JR ENGINEERING APPROVES THEIR USE ONLY FOR THE PURPOSES DESIGNATED BY WRITTEN AUTHORIZATION.

PREPARED FOR
CS POWERS & GALLEY LLC
510 S NEIL ST
CHAMPAIGN, IL 61820
OFFICE PHONE
(734) 216–2577

J·R ENGINEERING
A Westrian Company
Centennial 303–740–9393 • Colorado Springs 719–593–2593
Fort Collins 970–491–9888 • www.jrengineering.com

No.	REVISION	BY	DATE

H–SCALE	1"=60'
V–SCALE	N/A
DATE	11/11/21
DESIGNED BY	JRM
DRAWN BY	JRM
CHECKED BY	

SOLACE APARTMENTS FILING NO. 1

INITIAL GRADING AND EROSION CONTROL PLANS

SHEET 4 OF 12

JOB NO. 25174.00

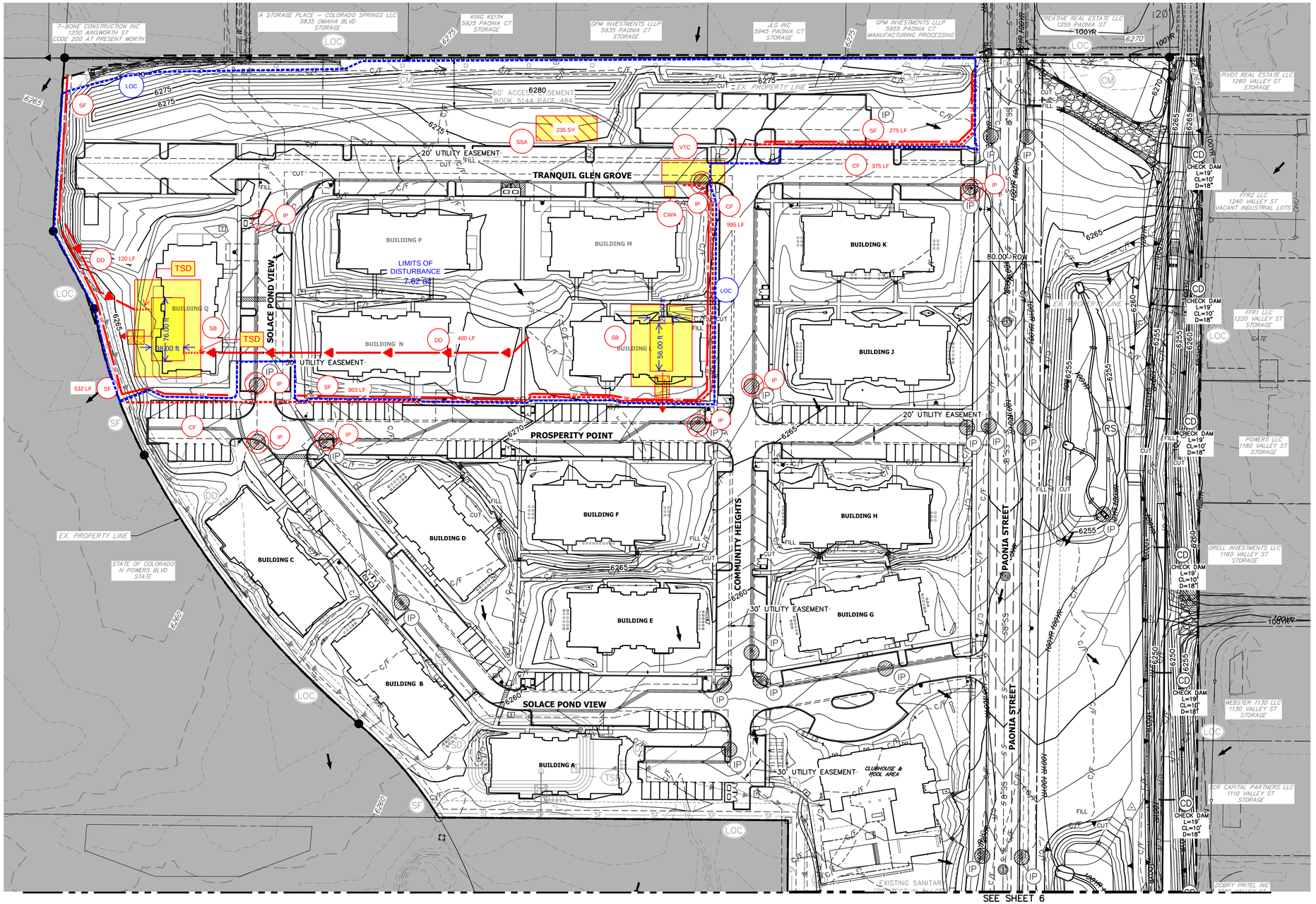

Accepted for File
By: Christina Prete, PE
Stormwater Manager
Date: 11/17/2026 2:58:00 PM
El Paso County Department of Public Works

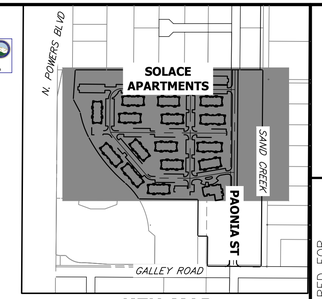

KEY MAP
SCALE 1"=500'

LEGEND

SEDIMENT BASIN	SB	TOE / TOP
SILT FENCE	SF	SF
CONSTRUCTION FENCE	CF	CF
STABILIZED STAGING AREA	SSA	
CONSTRUCTION MARKER	CM	
VEHICLE TRACKING CONTROL	VTC	
TEMPORARY STOCK PILE	TSP	
EROSION CONTROL BLANKET	ECB	
INLET PROTECTION	IP	
OUTLET PROTECTION	OP	
DIVERSION DITCH AND DIKE, TEMPORARY	DD	
CUT AND FILL LINE	C/F	C/F
LIMITS OF CONSTRUCTION/DISTURBANCE	LOC	
CONCRETE WASHOUT AREA	CWA	
SEEDING & MULCHING & SURFACE ROUGHENING	SM SR	
TEMPORARY SLOPE DRAIN	TSD	
CHECK DAM	CD	
ROCK SOCKS	RS	
STORMWATER FLOW ARROWS		
PROPERTY LINES		

BMP PHASING

INITIAL:
1) INSTALL VTC
2) INSTALL CWA
3) ESTABLISH SSA
4) INSTALL CONSTRUCTION MARKERS
5) INSTALL SILT FENCE
6) INSTALL SEDIMENT BASINS
7) INSTALL DIVERSION DITCHES

INTERIM:
1) LOCATE/INSTALL TEMPORARY STOCKPILE
2) MAINTAIN ALL BMPS
3) INSTALL RS
4) INSTALL INLET AND OUTLET PROTECTION

FINAL:
1) INSTALL MULCH AND PERMANENT SEEDING IN ALL DISTURBED AREAS
2) REMOVE SILT FENCE AFTER STABILIZED

ENGINEER'S STATEMENT

THIS GRADING AND EROSION CONTROL PLAN WAS PREPARED UNDER MY DIRECTION AND SUPERVISION AND IS CORRECT TO THE BEST OF MY KNOWLEDGE AND BELIEF. SAID PLAN HAS BEEN PREPARED ACCORDING TO THE CRITERIA ESTABLISHED BY THE COUNTY FOR GRADING AND EROSION CONTROL PLANS. I ACCEPT RESPONSIBILITY FOR ANY LIABILITY CAUSED BY ANY NEGLIGENT ACTS, ERRORS OR OMISSIONS ON MY PART IN PREPARING THIS PLANS.

COLORADO REGISTERED MIKE A. BRAMLETT 32314 PROFESSIONAL ENGINEER

Mike Bramlett 11/11/21

MIKE A. BRAMLETT, P.E.
COLORADO P.E. 32314
FOR AND ON BEHALF OF JR ENGINEERING, LLC

DATE

N

60 30 0 60 120
ORIGINAL SCALE: 1" = 60'

PCD FILE #: SF-20-032

NOTES

1. REFER TO THE STORMWATER MANAGEMENT PLAN (SWMP) FOR A DETAILED DESCRIPTION OF THE MAINTENANCE PROGRAMS FOR EROSION CONTROL FACILITIES.
2. ALL DISTURBED AREAS NOT TO BE PAVED SHALL BE PERMANENTLY SEEDED PER THE PAWNEE BUTTES SEED INC – "LOW GROW NATIVE MIX" OR APPROVED EQUAL. SEE SHEET 8 FOR SEED MIX DETAILS.
3. P.I.E = PUBLIC IMPROVEMENTS EASEMENT
4. THIS PROJECT DOES NOT ANTICIPATE THE USE OF BATCH PLANTS ONSITE.
5. EXISTING VEGETATION ON-SITE IS NATIVE MEADOW GRASSES W/ APPROXIMATELY 70% COVERAGE.

811 Know what's below. Call before you dig.

UNTIL SUCH TIME AS THESE PLANS ARE APPROVED BY THE APPROPRIATE REVIEWING AGENCIES, JR ENGINEERING APPROVES THEIR USE ONLY FOR THE PURPOSES DESIGNATED BY WRITTEN AUTHORIZATION.

PREPARED FOR
CS POWERS & GALLEY LLC
510 S NEIL ST
CHAMPAIGN, IL 61820
OFFICE PHONE
(734) 216-2577

J·R ENGINEERING
A Westrian Company
Centennial 303-740-9393 • Colorado Springs 719-593-2593
Fort Collins 970-491-9888 • www.jrengineering.com

No.	REVISION	BY	DATE

H-SCALE	1"=60'
V-SCALE	N/A
DATE	11/11/21
DESIGNED BY	JRM
DRAWN BY	JRM
CHECKED BY	

SOLACE APARTMENTS FILING NO. 1

INTERIM GRADING AND EROSION CONTROL PLANS

SHEET 5 OF 12

JOB NO. 25174.00

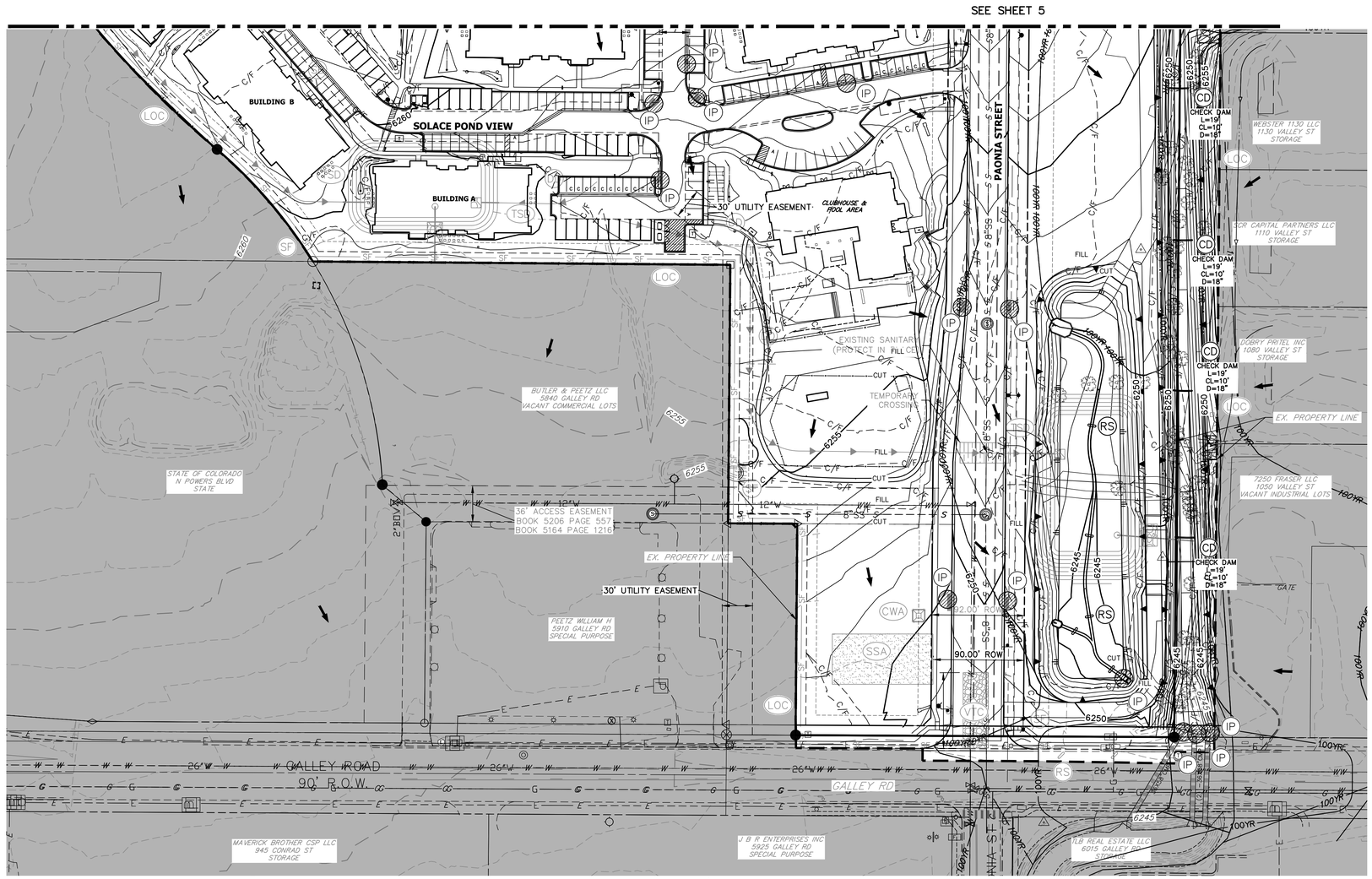

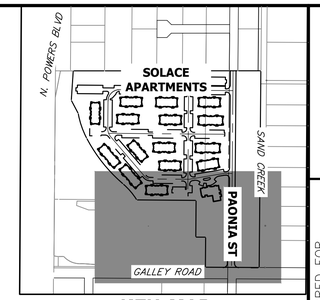

KEY MAP
SCALE 1"=500'

LEGEND

SEDIMENT BASIN	SB	TOE / TOP
SILT FENCE	SF	SF
CONSTRUCTION FENCE	CF	CF
STABILIZED STAGING AREA	SSA	
CONSTRUCTION MARKER	CM	
VEHICLE TRACKING CONTROL	VTC	
TEMPORARY STOCK PILE	TSP	
EROSION CONTROL BLANKET	ECB	
INLET PROTECTION	IP	
OUTLET PROTECTION	OP	
DIVERSION DITCH AND DIKE, TEMPORARY	DD	
CUT AND FILL LINE		C/F
LIMITS OF CONSTRUCTION/DISTURBANCE	LOC	
CONCRETE WASHOUT AREA	CWA	
SEEDING & MULCHING & SURFACE ROUGHENING	SM SR	
TEMPORARY SLOPE DRAIN	TSD	
CHECK DAM	CD	
ROCK SOCKS	RS	
STORMWATER FLOW ARROWS		
PROPERTY LINE		

BMP PHASING

INITIAL:
1) INSTALL VTC
2) INSTALL CWA
3) ESTABLISH SSA
4) INSTALL CONSTRUCTION MARKERS
5) INSTALL SILT FENCE
6) INSTALL SEDIMENT BASINS
7) INSTALL DIVERSION DITCHES

INTERIM:
1) LOCATE/INSTALL TEMPORARY STOCKPILE
2) MAINTAIN ALL BMPS
3) INSTALL RS
4) INSTALL INLET AND OUTLET PROTECTION

FINAL:
1) INSTALL MULCH AND PERMANENT SEEDING IN ALL DISTURBED AREAS
2) REMOVE SILT FENCE AFTER STABILIZED

N

60 30 0 60 120

ORIGINAL SCALE: 1" = 60'

NOTES

1. REFER TO THE STORMWATER MANAGEMENT PLAN (SWMP) FOR A DETAILED DESCRIPTION OF THE MAINTENANCE PROGRAMS FOR EROSION CONTROL FACILITIES.
2. ALL DISTURBED AREAS NOT TO BE PAVED SHALL BE PERMANENTLY SEEDED PER THE PAWNEE BUTTES SEED INC – "LOW GROW NATIVE MIX" OR APPROVED EQUAL. SEE SHEET 8 FOR SEED MIX DETAILS.
3. P.I.E = PUBLIC IMPROVEMENTS EASEMENT
4. THIS PROJECT DOES NOT ANTICIPATE THE USE OF BATCH PLANTS ONSITE.
5. EXISTING VEGETATION ON–SITE IS NATIVE MEADOW GRASSES W/ APPROXIMATELY 70% COVERAGE.

811 Know what's below. Call before you dig.

ENGINEER'S STATEMENT

THIS GRADING AND EROSION CONTROL PLAN WAS PREPARED UNDER MY DIRECTION AND SUPERVISION AND IS CORRECT TO THE BEST OF MY KNOWLEDGE AND BELIEF. SAID PLAN HAS BEEN PREPARED ACCORDING TO THE CRITERIA ESTABLISHED BY THE COUNTY FOR GRADING AND EROSION CONTROL PLANS. I ACCEPT RESPONSIBILITY FOR ANY LIABILITY CAUSED BY ANY NEGLIGENT ACTS, ERRORS OR OMISSIONS ON MY PART IN PREPARING THIS PLANS.

COLORADO REGISTERED MIKE A. BRAMLETT 32314 PROFESSIONAL ENGINEER

Mike Bramlett 11/11/21

MIKE A. BRAMLETT, P.E. — DATE
COLORADO P.E. 32314
FOR AND ON BEHALF OF JR ENGINEERING, LLC

PCD FILE #: SF–20–032

UNTIL SUCH TIME AS THESE DRAWINGS ARE APPROVED BY THE APPROPRIATE REVIEWING AGENCIES, JR ENGINEERING APPROVES THEIR USE ONLY FOR THE PURPOSES DESIGNATED BY WRITTEN AUTHORIZATION.

PREPARED FOR
CS POWERS & GALLEY LLC
510 S NEIL ST
CHAMPAIGN, IL 61820
OFFICE PHONE
(734) 216–2577

J·R ENGINEERING
A Westrian Company
Centennial 303–740–9393 • Colorado Springs 719–593–2593
Fort Collins 970–491–9888 • www.jrengineering.com

No.	REVISION	BY	DATE

H–SCALE	1"=60'
V–SCALE	N/A
DATE	11/11/21
DESIGNED BY	JRM
DRAWN BY	JRM
CHECKED BY	

SOLACE APARTMENTS FILING NO. 1

INTERIM GRADING AND EROSION CONTROL PLANS

SHEET 6 OF 12

JOB NO. 25174.00

Accepted for File
By: Christina Frese, PE
Stormwater Manager
Date: 11/17/2020 2:58:12 PM
El Paso County Department of Public Works

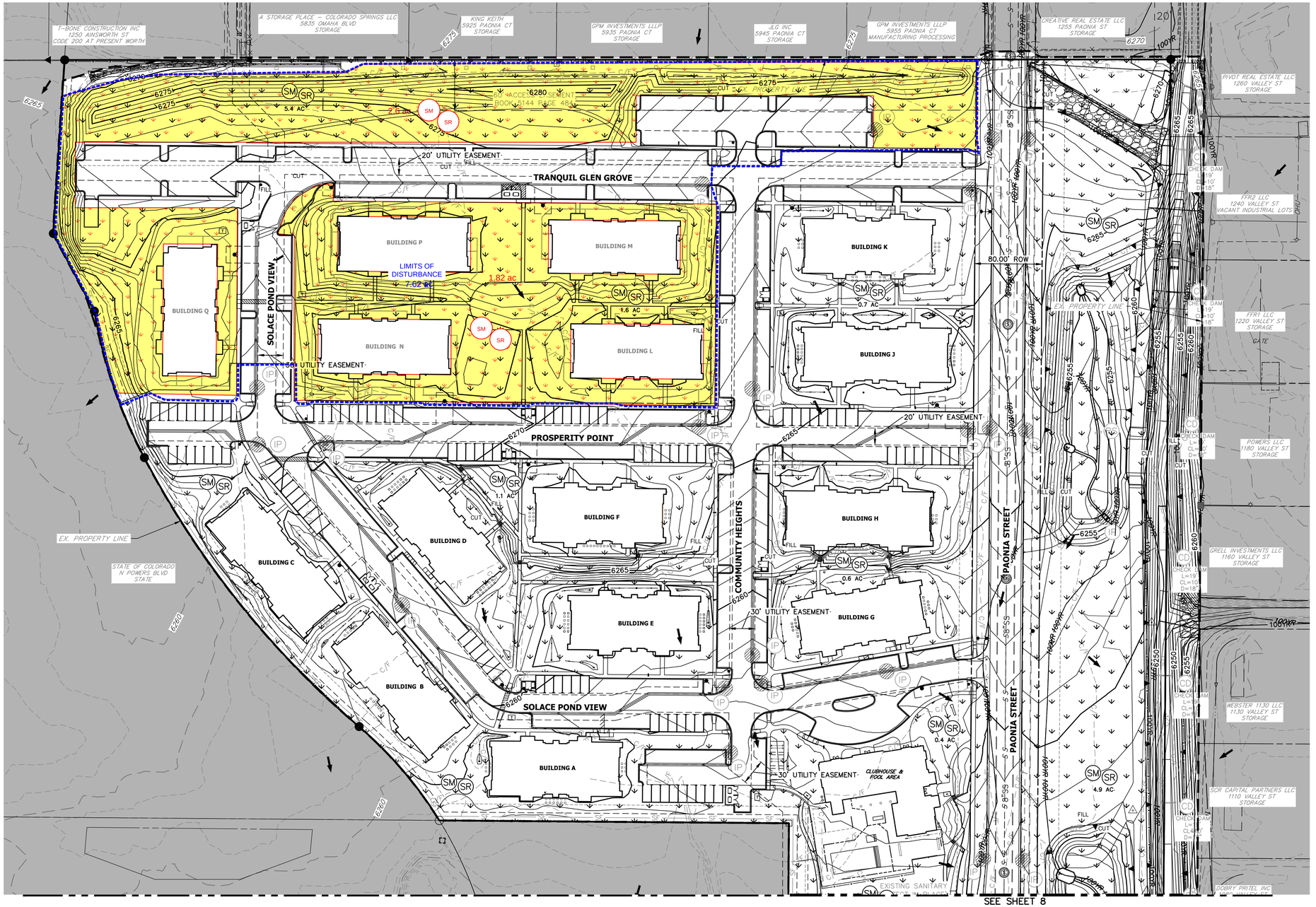

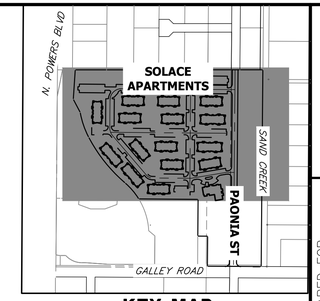

KEY MAP
SCALE 1"=500'

LEGEND

SEDIMENT BASIN	SB	TOE / TOP
SILT FENCE	SF	SF
CONSTRUCTION FENCE	CF	CF
STABILIZED STAGING AREA	SSA	
CONSTRUCTION MARKER	CM	
VEHICLE TRACKING CONTROL	VTC	
TEMPORARY STOCK PILE	TSP	
EROSION CONTROL BLANKET	ECB	
INLET PROTECTION	IP	
OUTLET PROTECTION	OP	
DIVERSION DITCH AND DIKE, TEMPORARY	DD	
CUT AND FILL LINE		C/F C/F
LIMITS OF CONSTRUCTION/DISTURBANCE	LOC	
CONCRETE WASHOUT AREA	CWA	
SEEDING & MULCHING & SURFACE ROUGHENING	SM SR	
TEMPORARY SLOPE DRAIN	TSD	
CHECK DAM	CD	
ROCK SOCKS	RS	
STORMWATER FLOW ARROWS		
PROPERTY LINES		

BMP PHASING

INITIAL:
1) INSTALL VTC
2) INSTALL CWA
3) ESTABLISH SSA
4) INSTALL CONSTRUCTION MARKERS
5) INSTALL SILT FENCE
6) INSTALL SEDIMENT BASINS
7) INSTALL DIVERSION DITCHES

INTERIM:
1) LOCATE/INSTALL TEMPORARY STOCKPILE
2) MAINTAIN ALL BMPS
3) INSTALL RS
4) INSTALL INLET AND OUTLET PROTECTION

FINAL:
1) INSTALL MULCH AND PERMANENT SEEDING IN ALL DISTURBED AREAS
2) REMOVE SILT FENCE AFTER STABILIZED

ENGINEER'S STATEMENT

THIS GRADING AND EROSION CONTROL PLAN WAS PREPARED UNDER MY DIRECTION AND SUPERVISION AND IS CORRECT TO THE BEST OF MY KNOWLEDGE AND BELIEF. SAID PLAN HAS BEEN PREPARED ACCORDING TO THE CRITERIA ESTABLISHED BY THE COUNTY FOR GRADING AND EROSION CONTROL PLANS. I ACCEPT RESPONSIBILITY FOR ANY LIABILITY CAUSED BY ANY NEGLIGENT ACTS, ERRORS OR OMISSIONS ON MY PART IN PREPARING THIS PLANS.

COLORADO REGISTERED MIKE A. BRAMLETT 32314 PROFESSIONAL ENGINEER

Mike Bramlett 11/11/21

MIKE A. BRAMLETT, P.E. — DATE
COLORADO P.E. 32314
FOR AND ON BEHALF OF JR ENGINEERING, LLC

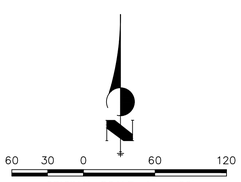

NOTES

1. REFER TO THE STORMWATER MANAGEMENT PLAN (SWMP) FOR A DETAILED DESCRIPTION OF THE MAINTENANCE PROGRAMS FOR EROSION CONTROL FACILITIES.
2. ALL DISTURBED AREAS NOT TO BE PAVED SHALL BE PERMANENTLY SEEDED PER THE PAWNEE BUTTES SEED INC – "LOW GROW NATIVE MIX" OR APPROVED EQUAL. SEE SHEET 8 FOR SEED MIX DETAILS.
3. P.I.E = PUBLIC IMPROVEMENTS EASEMENT
4. THIS PROJECT DOES NOT ANTICIPATE THE USE OF BATCH PLANTS ONSITE.
5. EXISTING VEGETATION ON-SITE IS NATIVE MEADOW GRASSES W/ APPROXIMATELY 70% COVERAGE.

811 Know what's below. Call before you dig.

PCD FILE #: SF-20-032

UNTIL SUCH TIME AS THESE PLANS ARE APPROVED BY THE APPROPRIATE REVIEWING AGENCIES, JR ENGINEERING APPROVES THEIR USE ONLY FOR THE PURPOSES DESIGNATED BY WRITTEN AUTHORIZATION.

PREPARED FOR
CS POWERS & GALLEY LLC
510 S NEIL ST
CHAMPAIGN, IL 61820
OFFICE PHONE
(734) 216-2577

J·R ENGINEERING
A Westrian Company
Centennial 303-740-9393 • Colorado Springs 719-593-2593
Fort Collins 970-491-9888 • www.jrengineering.com

No.	REVISION	BY	DATE

H-SCALE	1"=60'	DESIGNED BY	JRM
V-SCALE	N/A	DRAWN BY	JRM
DATE	11/11/21	CHECKED BY	

SOLACE APARTMENTS FILING NO. 1

FINAL GRADING AND EROSION CONTROL PLANS

SHEET 7 OF 12

JOB NO. 25174.00

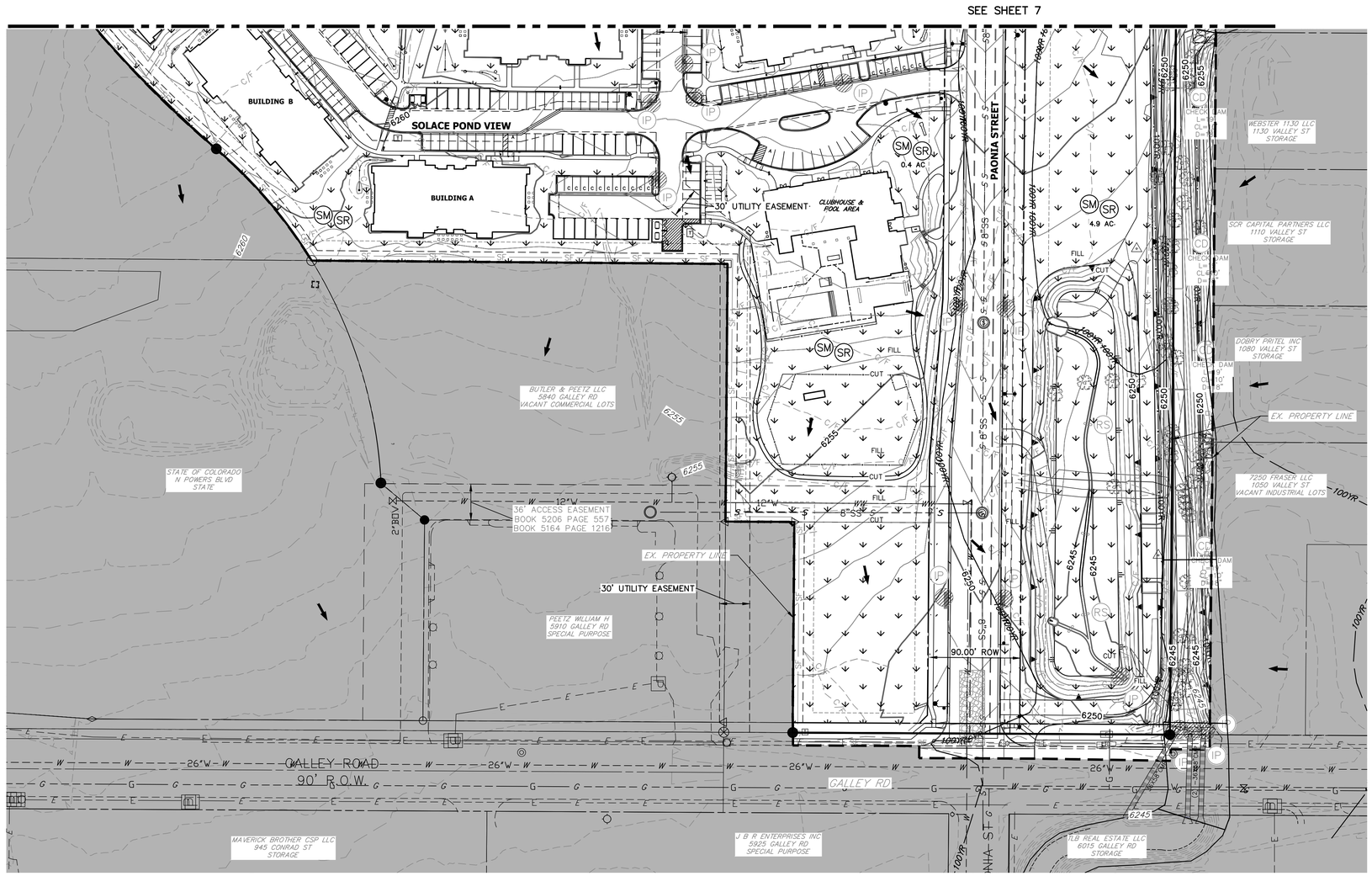

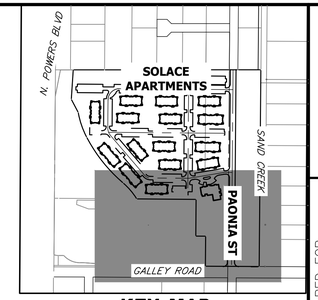

KEY MAP
SCALE 1"=500'

LEGEND

SEDIMENT BASIN	SB	TOE / TOP
SILT FENCE	SF	SF
CONSTRUCTION FENCE	CF	CF
STABILIZED STAGING AREA	SSA	
CONSTRUCTION MARKER	CM	
VEHICLE TRACKING CONTROL	VTC	
TEMPORARY STOCK PILE	TSP	
EROSION CONTROL BLANKET	ECB	
INLET PROTECTION	IP	
OUTLET PROTECTION	OP	
DIVERSION DITCH AND DIKE, TEMPORARY	DD	
CUT AND FILL LINE		C/F
LIMITS OF CONSTRUCTION/DISTURBANCE	LOC	
CONCRETE WASHOUT AREA	CWA	
SEEDING & MULCHING & SURFACE ROUGHENING	SM SR	
TEMPORARY SLOPE DRAIN	TSD	
CHECK DAM	CD	
ROCK SOCKS	RS	
STORMWATER FLOW ARROWS		
PROPERTY LINES		

BMP PHASING

INITIAL:
1) INSTALL VTC
2) INSTALL CWA
3) ESTABLISH SSA
4) INSTALL CONSTRUCTION MARKERS
5) INSTALL SILT FENCE
6) INSTALL SEDIMENT BASINS
7) INSTALL DIVERSION DITCHES

INTERIM:
1) LOCATE/INSTALL TEMPORARY STOCKPILE
2) MAINTAIN ALL BMPS
3) INSTALL RS
4) INSTALL INLET AND OUTLET PROTECTION

FINAL:
1) INSTALL MULCH AND PERMANENT SEEDING IN ALL DISTURBED AREAS
2) REMOVE SILT FENCE AFTER STABILIZED

N

60 30 0 60 120

ORIGINAL SCALE: 1" = 60'

NOTES

1. REFER TO THE STORMWATER MANAGEMENT PLAN (SWMP) FOR A DETAILED DESCRIPTION OF THE MAINTENANCE PROGRAMS FOR EROSION CONTROL FACILITIES.
2. ALL DISTURBED AREAS NOT TO BE PAVED SHALL BE PERMANENTLY SEEDED PER THE PAWNEE BUTTES SEED INC – "LOW GROW NATIVE MIX" OR APPROVED EQUAL. SEE SHEET 8 FOR SEED MIX DETAILS.
3. P.I.E = PUBLIC IMPROVEMENTS EASEMENT
4. THIS PROJECT DOES NOT ANTICIPATE THE USE OF BATCH PLANTS ONSITE.
5. EXISTING VEGETATION ON-SITE IS NATIVE MEADOW GRASSES W/ APPROXIMATELY 70% COVERAGE.

811 Know what's below. Call before you dig.

ENGINEER'S STATEMENT

THIS GRADING AND EROSION CONTROL PLAN WAS PREPARED UNDER MY DIRECTION AND SUPERVISION AND IS CORRECT TO THE BEST OF MY KNOWLEDGE AND BELIEF. SAID PLAN HAS BEEN PREPARED ACCORDING TO THE CRITERIA ESTABLISHED BY THE COUNTY FOR GRADING AND EROSION CONTROL PLANS. I ACCEPT RESPONSIBILITY FOR ANY LIABILITY CAUSED BY ANY NEGLIGENT ACTS, ERRORS OR OMISSIONS ON MY PART IN PREPARING THIS PLANS.

COLORADO REGISTERED MIKE A. BRAMLETT 32314 PROFESSIONAL ENGINEER

Mike Bramlett — 11/11/21

MIKE A. BRAMLETT, P.E. — DATE
COLORADO P.E. 32314
FOR AND ON BEHALF OF JR ENGINEERING, LLC

PCD FILE #: SF-20-032

UNTIL SUCH TIME AS THESE DRAWINGS ARE APPROVED BY THE APPROPRIATE REVIEWING AGENCIES, JR ENGINEERING APPROVES THEIR USE ONLY FOR THE PURPOSES DESIGNATED BY WRITTEN AUTHORIZATION.

PREPARED FOR
CS POWERS & GALLEY LLC
510 S NEIL ST
CHAMPAIGN, IL 61820
OFFICE PHONE
(734) 216-2577

J·R ENGINEERING
A Westrian Company
Centennial 303-740-9393 • Colorado Springs 719-593-2593
Fort Collins 970-491-9888 • www.jrengineering.com

No.	REVISION	BY	DATE

H-SCALE	1"=60'
V-SCALE	N/A
DATE	11/11/21
DESIGNED BY	JRM
DRAWN BY	JRM
CHECKED BY	

SOLACE APARTMENTS FILING NO. 1

FINAL GRADING AND EROSION CONTROL PLANS

SHEET 8 OF 12

JOB NO. 25174.00

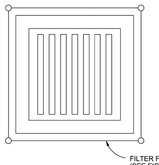

FILTER FABRIC INLET PROTECTION

NTS

FILTER FABRIC INLET PROTECTION NOTES

INSTALLATION REQUIREMENTS

1. INLET PROTECTION SHALL BE INSTALLED IMMEDIATELY AFTER CONSTRUCTION OF INLET.

2. SEE SILT FENCE FIGURE SF-2 FOR INSTALLATION REQUIREMENTS.

3. POSTS ARE TO BE PLACED AT EACH CORNER OF THE INLET AND AROUND THE EDGES AT A MAXIMUM SPACING OF 3 FEET.

MAINTENANCE REQUIREMENTS

1. CONTRACTOR SHALL INSPECT INLET PROTECTION IMMEDIATELY AFTER EACH RAINFALL, AT LEAST DAILY DURING PROLONGED RAINFALL, AND WEEKLY DURING PERIODS NO RAINFALL.

2. DAMAGED, COLLAPSED, UNENTRENCHED OR INEFFECTIVE INLET PROTECTION SHALL BE PROMPTLY REPAIRED OR REPLACED.

3. SEDIMENT SHALL BE REMOVED FROM BEHIND FILTER FABRIC WHEN IT ACCUMULATES TO HALF THE EXPOSED GEOTEXTILE HEIGHT.

4. FILTER FABRIC PROTECTION SHALL BE REMOVED WHEN ADEQUATE VEGETATIVE COVER IS ATTAINED IN THE DRAINAGE AREA AS APPROVED BY THE CITY.

City of Colorado Springs Stormwater Quality	Figure IP-1 Filter Fabric Inlet Protection Construction Detail and Maintenance Requirements

3-25

MULCHING NOTES

INSTALLATION REQUIREMENTS

1. ALL DISTURBED AREAS MUST BE MULCHED WITHIN 21 DAYS AFTER FINAL GRADE AND SEEDED AREAS ARE TO BE MULCHED WITHIN 24 HOURS AFTER SEEDING.

2. MATERIAL USED FOR MULCH CAN BE CERTIFIED CLEAN, WEED- AND SEED-FREE LONG STEMMED FIELD OR MARSH HAY, OR STRAW OF OATS, BARLEY, WHEAT, RYE, OR TRITICALE CERTIFIED BY THE COLORADO DEPARTMENT OF AGRICULTURE WEED FREE FORAGE CERTIFICATION PROGRAM.

3. HYDRAULIC MULCHING MATERIAL SHALL CONSIST OF VIRGIN WOOD FIBER MANUFACTURED FROM CLEAN WHOLE WOOD CHIPS. WOOD CHIPS CANNOT CONTAIN ANY GROWTH OR GERMINATION INHIBITORS OR BE PRODUCED FROM RECYCLED MATERIAL. GRAVEL CAN ALSO BE USED.

4. MULCH IS TO BE APPLIED EVENLY AT A RATE OF 2 TONS PER ACRE.

5. MULCH IS TO BE ANCHORED EITHER BY CRIMPING (TUCKING MULCH FIBERS 4 INCHES INTO THE SOIL) USING NETTING (USED ON SMALL AREAS WITH STEEP SLOPES), OR WITH A TACKIFIER.

6. HYDRAULIC MULCHING AND TACKIFIERS ARE NOT TO BE USED IN THE PRESENCE OF FREE SURFACE WATER. GRAVEL CAN ALSO BE USED.

MAINTENANCE REQUIREMENTS

1. REGULAR INSPECTIONS ARE TO BE MADE OF ALL MULCHED AREAS.

2. MULCH IS TO BE REPLACED IMMEDIATELY IN THOSE AREAS IT HAS BEEN REMOVED, AND IF NECESSARY THE AREA SHOULD BE RESEEDED.

City of Colorado Springs Stormwater Quality	Figure MU-1 Mulching Construction Detail and Maintenance Requirements

3-30

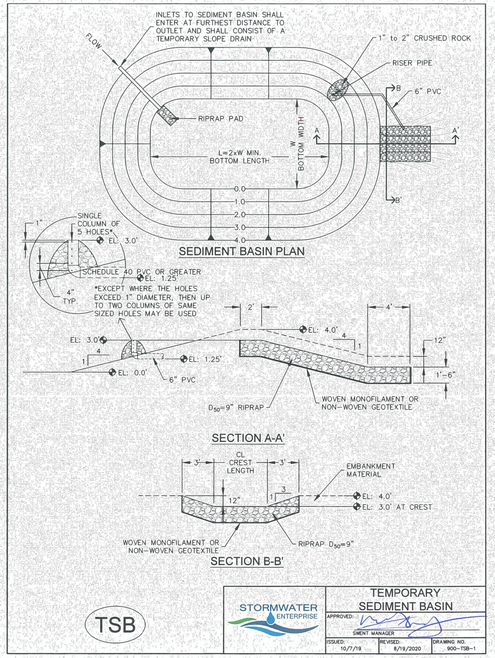

TABLE SB-1, SIZING INFORMATION FOR STANDARD SEDIMENT BASIN			
UPSTREAM DRAINAGE AREA (ROUNDED TO NEAREST ACRE), (AC)	BASIN BOTTOM WIDTH (W), (FT)	SPILLWAY CREST LENGTH (CL), (FT)	HOLE DIAMETER (HD), (IN)
1	12⅞	2	5/32
2	21	3	1/4
3	28	5	7/32
4	33½	6	9/32
5	38½	8	5/16
6	43	9	11/32
7	47¼	11	25/64
8	51	12	27/64
9	55	13	7/16
10	58¼	15	15/32
11	61	16	17/32
12	64	18	1
13	67½	19	1 1/32
14	70½	21	1 1/16
15	73¼	22	1 1/16

INSTALLATION NOTES:

1. FOR STANDARD BASIN, BOTTOM DIMENSION MAY BE MODIFIED AS LONG AS BOTTOM AREA IS NOT REDUCED.
2. EMBANKMENT MATERIAL SHALL CONSIST OF SOIL FREE OF DEBRIS, ORGANIC MATERIAL, AND ROCKS OR CONCRETE GREATER THAN 3 INCHES, AND SHALL HAVE A MINIMUM OF 15 PERCENT BY WEIGHT PASSING THE No. 200 SIEVE.
3. EMBANKMENT MATERIAL SHALL BE COMPACTED TO AT LEAST 95 PERCENT OF MAXIMUM DENSITY IN ACCORDANCE WITH ASTM D-698.
4. PIPE SCHEDULE 40 OR GREATER SHALL BE USED.
5. THE DETAILS SHOWN ON THESE SHEETS PERTAIN TO STANDARD SEDIMENT BASIN(S) FOR DRAINAGE AREAS LESS THAN 15 ACRES. SEE CONSTRUCTION DRAWINGS FOR EMBANKMENT, STORAGE VOLUME, SPILLWAY, OUTLET, AND OUTLET PROTECTION DETAILS FOR ANY SEDIMENT BASIN(S) THAT HAVE BEEN INDIVIDUALLY DESIGNED FOR DRAINAGE AREAS LARGER THAN 15 ACRES. DESIGN CALCULATIONS MUST BE APPROVED PRIOR TO IMPLEMENTATION.

MAINTENANCE NOTES:

1. FREQUENT OBSERVATIONS AND MAINTENANCE ARE NECESSARY TO MAINTAIN CONTROL MEASURES IN EFFECTIVE OPERATING CONDITION. INSPECTIONS AND CORRECTIVE MEASURES SHOULD BE DOCUMENTED THOROUGHLY.
2. SEDIMENT ACCUMULATED IN BASIN SHALL BE REMOVED AS NEEDED TO MAINTAIN CONTROL MEASURE EFFECTIVENESS, TYPICALLY WHEN SEDIMENT DEPTH REACHES ONE FOOT (I.E., TWO FEET BELOW SPILLWAY CREST).
3. SEDIMENT BASINS ARE TO REMAIN IN PLACE UNTIL THE UPSTREAM DISTURBED AREA IS PERMANENTLY STABILIZED.
4. PERMANENTLY STABILIZE AREA AFTER SEDIMENT BASIN REMOVAL.

TSB

STORMWATER ENTERPRISE
TEMPORARY SEDIMENT BASIN
APPROVED:
CHIEF ENGINEER
ISSUED: 10/7/19
REVISED: 8/19/2020
DRAWING NO. 900-TSB-2

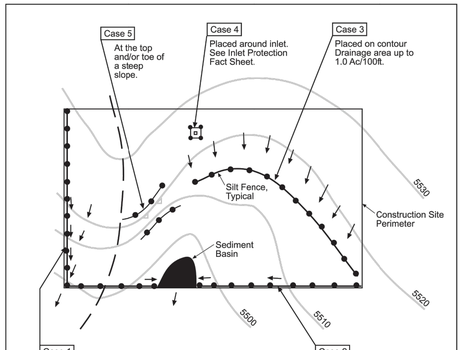

Table SF-1

Silt Fence Used as Perimeter Control	Case 1		Case 2
	DA < 0.25 AC	0.25 < DA < 1 AC	DA > 1.0 AC
Continuous Grade	OK (1)	OK (1)	OK (1)
Area of Concentrated Flow	OK	NO (2)	NO (3)

(1) Temporary Swale or Straw Bale Barrier may be used as alternative to a Silt Fence.
(2) Check Dam may also be used as alternative to Silt Fence at low point.
(3) Sediment Basin is required for concentrated flow from drainage areas > 1.0 AC.

City of Colorado Springs Storm Water Quality	Figure SF-1 Silt Fence Application Examples

DEN\M153722.CS.CB/FigSF-1/9-99

3-35

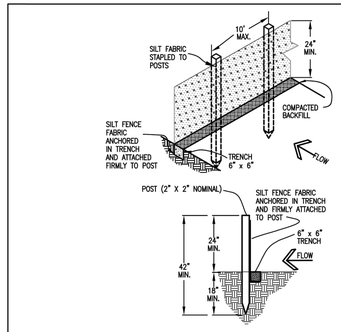

SILT FENCE

SILT FENCE NOTES

INSTALLATION REQUIREMENTS

1. SILT FENCES SHALL BE INSTALLED PRIOR TO ANY LAND DISTURBING ACTIVITIES.

2. WHEN JOINTS ARE NECESSARY, SILT FENCE GEOTEXTILE SHALL BE SPLICED TOGETHER ONLY AT SUPPORT POST AND SECURELY SEALED.

3. METAL POSTS SHALL BE "STUDDED TEE" OR "U" TYPE WITH MINIMUM WEIGHT OF 1.33 POUNDS PER LINEAR FOOT. WOOD POSTS SHALL HAVE A MINIMUM DIAMETER OR CROSS SECTION DIMENSION OF 2 INCHES.

4. THE FILTER MATERIAL SHALL BE FASTENED SECURELY TO METAL OR WOOD POSTS USING WIRE TIES, OR TO WOOD POSTS WITH 3/4" LONG #8 HEAVY-DUTY STAPLES. THE SILT FENCE GEOTEXTILE SHALL NOT BE STAPLED TO EXISTING TREES.

5. WHILE NOT REQUIRED, WIRE MESH FENCE MAY BE USED TO SUPPORT THE GEOTEXTILE. WIRE FENCE SHALL BE FASTENED SECURELY TO THE UPSLOPE SIDE OF THE POSTS USING HEAVY-DUTY WIRE STAPLES AT LEAST 3/4" LONG, TIE WIRES OR HOG RINGS. THE WIRE SHALL EXTEND INTO THE TRENCH A MINIMUM OF 6" AND SHALL NOT EXTEND MORE THAN 3' ABOVE THE ORIGINAL GROUND SURFACE.

6. ALONG THE TOE OF FILLS, INSTALL THE SILT FENCE ALONG A LEVEL CONTOUR AND PROVIDE AN AREA BEHIND THE FENCE FOR RUNOFF TO POND AND SEDIMENT TO SETTLE. A MINIMUM DISTANCE OF 5 FEET FROM THE TOE OF THE FILL IS RECOMMENDED.

7. THE HEIGHT OF THE SILT FENCE FROM THE GROUND SURFACE SHALL BE MINIMUM OF 24 INCHES AND SHALL NOT EXCEED 36 INCHES; HIGHER FENCES MAY INPOUND VOLUMES OF WATER SUFFICIENT TO CAUSE FAILURE OF THE STRUCTURE.

MAINTENANCE REQUIREMENTS

1. CONTRACTOR SHALL INSPECT SILT FENCES IMMEDIATELY AFTER EACH RAINFALL, AT LEAST DAILY DURING PROLONGED RAINFALL, AND WEEKLY DURING PERIODS OF NO RAINFALL. DAMAGED, COLLAPSED, UNENTRENCHED OR INEFFECTIVE SILT FENCES SHALL BE PROMPTLY REPAIRED OR REPLACED.

2. SEDIMENT SHALL BE REMOVED FROM BEHIND SILT FENCE WHEN IT ACCUMULATES TO HALF THE EXPOSED GEOTEXTILE HEIGHT.

3. SILT FENCES SHALL BE REMOVED WHEN ADEQUATE VEGETATIVE COVER IS ATTAINED AS APPROVED BY THE CITY.

City of Colorado Springs Stormwater Quality	Figure SF-2 Silt Fence Construction Detail and Maintenance Requirements

3-36

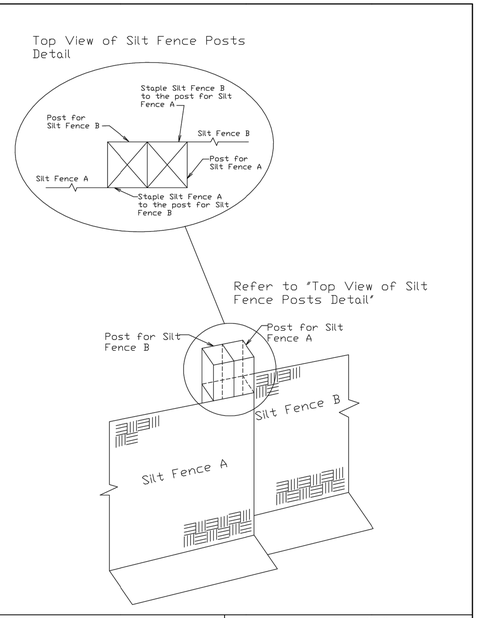

City of Colorado Springs Stormwater Quality	Figure SF-3 Silt Fence Joint Tying Construction Detail and Maintenance Requirements

3-37

SURFACE ROUGHENING NOTES

APPLICATION TECHNIQUES

1. STAIR STEP GRADING – USED ON SLOPES WITH GRADIENTS BETWEEN 3:1 AND 2:1 AND FOR SOIL CONTAINING A LARGE AMOUNT OF SMALL ROCKS. STAIRS ARE TO BE WIDE ENOUGH TO WORK WITH STANDARD EARTH MOVING EQUIPMENT.
2. GROOVE CUTTING – USED ON SLOPES WITH GRADIENTS BETWEEN 3:1 AND 2:1. GROOVES ARE TO BE AT LEAST 3 INCHES DEEP AND NO MORE THAN 15 INCHES APART.
3. TRACKING – USED ON SOILS WITH HIGHER SAND CONTENT DUE TO COMPACTION BY HEAVY MACHINERY.

MAINTENANCE REQUIREMENTS

1. REGULAR INSPECTIONS ARE TO BE MADE OF ALL SURFACE ROUGHENED AREAS.
2. SURFACE ROUGHENING IS TO BE REPEATED AS OFTEN AS NECESSARY.
3. VEHICLES OR EQUIPMENT IS NOT TO BE DRIVEN OVER AREAS THAT HAVE BEEN ROUGHENED.
4. AS SURFACE ROUGHENING IS ONLY A TEMPORARY CONTROL, ADDITIONAL TREATMENTS MAY BE NECESSARY TO MAINTAIN THE SOIL SURFACE IN A ROUGHENED CONDITION.

PCD FILE #: SF-20-032

Know what's below. Call before you dig.

ENGINEER'S STATEMENT

STANDARD DETAILS SHOWN WERE REVIEWED ONLY AS TO THEIR APPLICATION ON THIS PROJECT

Mike Bramlett 11/11/21

COLORADO REGISTERED MIKE A. BRAMLETT 32314 PROFESSIONAL ENGINEER

MIKE A. BRAMLETT, P.E. DATE
COLORADO P.E. 32314
FOR AND ON BEHALF OF JR ENGINEERING, LLC

UNTIL SUCH TIME AS THESE DRAWINGS ARE APPROVED BY THE APPROPRIATE REVIEWING AGENCIES, JR ENGINEERING APPROVES THEIR USE ONLY FOR THE PURPOSES DESIGNATED BY WRITTEN AUTHORIZATION.

PREPARED FOR
CS POWERS & GALLEY LLC
510 S NEIL ST
CHAMPAIGN, IL 61820
OFFICE PHONE
(734) 216-2577

J·R ENGINEERING
A Westrian Company
Centennial 303-740-9393 • Colorado Springs 719-593-2593
Fort Collins 970-491-9888 • www.jrengineering.com

No.	REVISION	BY	DATE

H-SCALE N/A
V-SCALE N/A
DATE 11/11/21
DESIGNED BY JRM
DRAWN BY JRM
CHECKED BY

SOLACE APARTMENTS FILING NO. 1

GRADING AND EROSION CONTROL DETAILS

SHEET 9 OF 12

JOB NO. 25174.00

RECOMMENDED ANNUAL GRASSES

SPECIES (COMMON NAME)	GROWTH SEASON	SEEDING DATE	POUNDS OF PURE LIVE SEED (PLS) (PLS/ACRE)	PLANTING DEPTH (INCHES)
1. OATS	COOL	MARCH 16 - APRIL 30	35-50	1-2
2. SPRING WHEAT	COOL	MARCH 16 - APRIL 30	25-35	1-2
3. SPRING BARLEY	COOL	MARCH 16 - APRIL 30	25-35	1-2
4. ANNUAL RYEGRASS	COOL	MARCH 16 - JUNE 30	10-15	1/2
5. MILLET	WARM	MAY 16 - JULY 15	3-15	1/2-3/4
6. SUDANGRASS	WARM	MAY 16 - JULY 15	5-10	1/2-3/4
7. SORGHUM	WARM	MAY 16 - JULY 15	5-10	1/2-3/4
8. WINTER WHEAT	COOL	SEPTEMBER 1 - 30	20-35	1-2
9. WINTER BARLEY	COOL	SEPTEMBER 1 - 30	20-35	1-2
10. WINTER RYE	COOL	SEPTEMBER 1 - 30	20-35	1-2
11. TRITICALE	COOL	SEPTEMBER 1 - 30	25-40	1-2

THIS TABLE WAS TAKEN FROM UDFCD FOR RECOMMENDED ANNUAL GRASSES FOR THE DENVER METROPOLITAN AREA. THIS TABLE MAY BE USED UNLESS A SITE-SPECIFIC SEED MIX IS REQUESTED AND APPROVED.

TABLE TS-1

TEMPORARY SEEDING NOTES

INSTALLATION REQUIREMENTS

1. DISTURBED AREAS ARE TO BE SEEDED WITHIN 21 DAYS AFTER CONSTRUCTION ACTIVITY OR GRADING ENDS IF SEASON ALLOWS.

2. IF NECESSARY, SOIL IS TO BE CONDITIONED FOR PLANT GROWTH BY APPLYING TOPSOIL, FERTILIZER, OR LIME.

3. SOIL IS TO BE TILLED IMMEDIATELY PRIOR TO APPLYING SEEDS. COMPACT SOILS ESPECIALLY NEED TO BE LOOSENED.

4. SEEDBED DEPTH IS TO BE 4 INCHES FOR SLOPES FLATTER THAN 2:1, AND 1 INCH FOR SLOPES STEEPER THAN 2:1.

5. ANNUAL GRASSES LISTED IN TABLE TS-1 ARE TO BE USED FOR TEMPORARY SEEDING. SEED MIXES ARE NOT TO CONTAIN ANY NOXIOUS WEED SEEDS INCLUDING RUSSIAN OR CANADIAN THISTLE, KNAPWEED, PURPLE LOOSESTRIFE, EUROPEAN BINDWEED, JOHNSON GRASS, AND LEAFY SPURGE.

6. TABLE TS-1 ALSO PROVIDES REQUIREMENTS FOR SEEDING RATES, SEEDING DATES, AND PLANTING DEPTHS FOR THE APPROVED TYPES OF ANNUAL GRASSES.

7. SEEDING IS TO BE APPLIED USING MECHANICAL TYPE DRILLS EXCEPT WHERE SLOPES ARE STEEP OR ACCESS IS LIMITED THEN HYDRAULIC SEEDING MAY BE USED.

8. ALL SEEDED AREAS ARE TO BE MULCHED (SEE FACTSHEET ON MULCHING).

9. IF HYDRAULIC SEEDING IS USED THEN HYDRAULIC MULCHING SHALL BE DONE SEPARATELY TO AVOID SEEDS BECOMING ENCAPSULATED IN THE MULCH.

MAINTENANCE REQUIREMENTS

1. REGULAR INSPECTIONS ARE TO BE MADE OF ALL SEEDED AREAS TO ENSURE GROWTH.

2. AREAS WHERE GROWTH IS NOT OCCURRING QUICKLY OR THE MULCH HAS BEEN REMOVED SHALL BE RE-SEEDED AS SOON AS POSSIBLE AND RE-MULCHED IF NEEDED.

3. SEEDED AREAS ARE NOT TO BE DRIVEN OVER WITH CONSTRUCTION EQUIPMENT OR VEHICLES.

City of Colorado Springs
Stormwater Quality

Figure TS-1
Temporary Seeding
Construction Detail and Maintenance Requirements

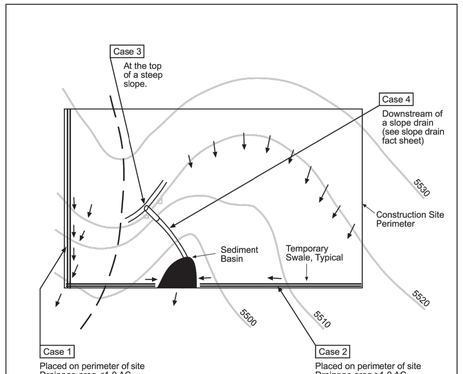

Placed on perimeter of site
Drainage area <1.0 AC
See Table TSW-1

Placed on perimeter of site
Drainage area >1.0 AC
See Table TSW-1

Table TSW-1

Temporary Swale Used as Perimeter Control	Case 1 DA < 1.0 AC	Case 2 DA > 1.0 AC
Continuous Grade	OK (1)	OK (1)
Area of Concentrated Flow	NO (3)	NO (2)

(1) Silt Fence or Straw Bale Barrier may be used as alternative to a Temporary Swale.
(2) With Temporary Swales Sediment Basin is required for concentrated flow from drainage areas > 1.0 AC.
(3) Check Dam is required at concentrated flow for drainage areas >1.0 acres.

City of Colorado Springs
Storm Water Quality

Figure TSW-1
Temporary Swale
Application Examples

DENM\153722.CS.CB\FigTSW-1/9-99

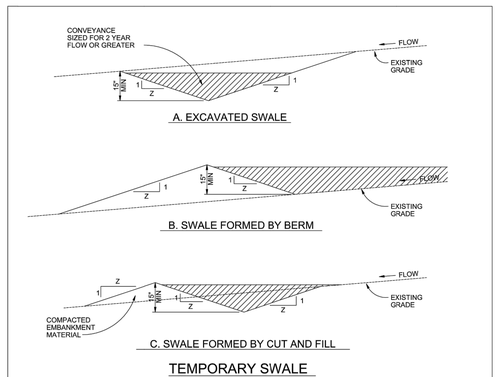

TEMPORARY SWALE
NTS

TEMPORARY SWALE NOTES

INSTALLATION REQUIREMENTS

1. TEMPORARY SWALES SHALL BE INSTALLED PRIOR TO ANY LAND DISTURBING ACTIVITIES.

2. THE AREA UNDER WHICH THE EMBANKMENT IS TO BE INSTALLED SHALL BE CLEARED, GRUBBED, AND STRIPPED OF ALL VEGETATION AND ROOT MAT.

3. EMBANKMENT MATERIAL SHALL CONSIST OF SOIL WITH A MINIMUM OF 15% PASSING A #200 SIEVE. EXCAVATED SOIL CAN BE USED IF IT MEETS THIS REQUIREMENT.

4. EMBANKMENT IS TO BE COMPACTED TO AT LEAST 90% OF MAXIMUM DENSITY AND WITHIN 2% OF OPTIMUM MOISTURE CONTENT ACCORDING TO ASTM D 698.

5. SWALES WITH SLOPE > 2% SHALL BE LINED, SEE FIGURE TSW-3.

6. SWALES ARE TO DRAIN INTO A SEDIMENT BASIN OR OTHER STABILIZED OUTLET.

7. Z SHALL BE 3 OR GREATER.

MAINTENANCE REQUIREMENTS

1. CONTRACTOR SHALL INSPECT SWALES AFTER EACH RAINFALL, AT LEAST DAILY DURING PROLONGED RAINFALL, AND WEEKLY DURING PERIODS OF NO RAINFALL.

2. SWALES SHALL BE ROUTINELY CLEARED OF ANY DEBRIS OR ACCUMULATION OF SEDIMENT.

3. ERODED SLOPES OR DAMAGED LININGS SHALL IMMEDIATELY BE REPAIRED.

4. TEMPORARY SWALES SHALL REMAIN OPERATIONAL AND PROPERLY MAINTAINED UNTIL THE SITE AREA IS PERMANENTLY STABILIZED WITH ADEQUATE VEGETATIVE COVER AND/OR OTHER PERMANENT STRUCTURE AS APPROVED BY THE CITY.

City of Colorado Springs
Stormwater Quality

Figure TSW-2
Temporary Swale
Construction Detail and Maintenance Requirements

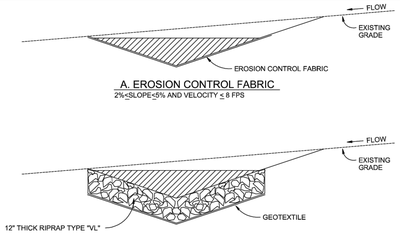

SWALE LINING
NTS

SWALE LINING NOTES

INSTALLATION REQUIREMENTS

1. REFER TO THE EROSION CONTROL BLANKETS FACTSHEET FOR PROPER INSTALLATION OF EROSION CONTROL FABRIC LINING.

2. SWALES WITH EASILY EROSIVE SOILS AND SLOPES LESS THAN 2%, SHALL BE LINED WITH EROSION CONTROL FABRIC.

3. VELOCITIES FOR EROSION CONTROL FABRICS SHALL NOT EXCEED 8 FPS. SWALES WITH VELOCITIES GREATER THAN 8 FPS SHALL BE LINED WITH RIP RAP.

MAINTENANCE REQUIREMENTS

1. CONTRACTOR SHALL INSPECT SWALE LININGS AFTER EACH RAINFALL, AT LEAST DAILY DURING PROLONGED RAINFALL AND WEEKLY DURING PERIODS OF NO RAINFALL.

2. DAMAGED LININGS SHALL IMMEDIATELY BE REPAIRED.

3. REFER TO THE EROSION CONTROL BLANKETS FACTSHEET FOR PROPER MAINTENANCE.

4. DISPLACED RIPRAP OR COARSE AGGREGATE IS TO BE REPLACED AS SOON AS POSSIBLE.

5. SWALE LININGS ARE TO REMAIN IN PLACE AND BE PROPERLY MAINTAINED UNTIL THE TEMPORARY SWALE IS REMOVED.

City of Colorado Springs
Stormwater Quality

Figure TSW-3
Swale Linings
Construction Detail and Maintenance

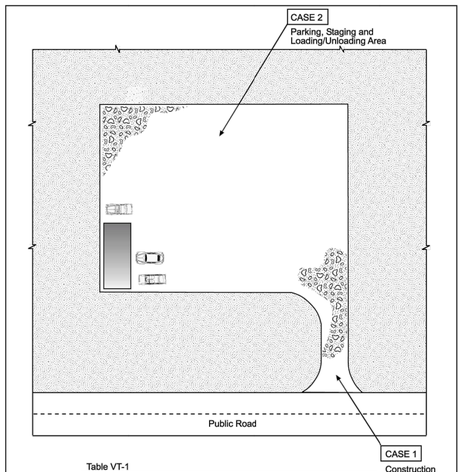

Table VT-1

	Case 1	Case 2
Gravel Thickness	9"	3"
Filter Fabric	YES	NO

City of Colorado Springs
Storm Water Quality

Figure VT-1
Vehicle Tracking
Application Examples

DENM\153722.CS.CB\FigVT-1/9-99

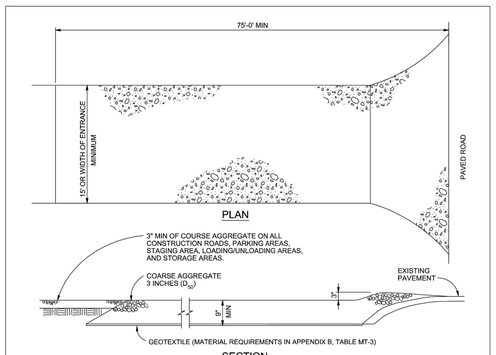

VEHICLE TRACKING
NTS

VEHICLE TRACKING NOTES

INSTALLATION REQUIREMENTS

1. ALL ENTRANCES TO THE CONSTRUCTION SITE ARE TO BE STABILIZED PRIOR TO CONSTRUCTION BEGINNING.

2. CONSTRUCTION ENTRANCES ARE TO BE BUILT WITH AN APRON TO ALLOW FOR TURNING TRAFFIC, BUT SHOULD NOT BE BUILT OVER EXISTING PAVEMENT EXCEPT FOR A SLIGHT OVERLAP.

3. AREAS TO BE STABILIZED ARE TO BE PROPERLY GRADED AND COMPACTED PRIOR TO LAYING DOWN GEOTEXTILE AND STONE.

4. CONSTRUCTION ROADS, PARKING AREAS, LOADING/UNLOADING ZONES, STORAGE AREAS, AND STAGING AREAS ARE TO BE STABILIZED.

5. CONSTRUCTION ROADS ARE TO BE BUILT TO CONFORM TO SITE GRADES, BUT SHOULD NOT HAVE SIDE SLOPES OR ROAD GRADES THAT ARE EXCESSIVELY STEEP.

MAINTENANCE REQUIREMENTS

1. REGULAR INSPECTIONS ARE TO BE MADE OF ALL STABILIZED AREAS, ESPECIALLY AFTER STORM EVENTS.

2. STONES ARE TO BE REAPPLIED PERIODICALLY AND WHEN REPAIR IS NECESSARY.

3. SEDIMENT TRACKED ONTO PAVED ROADS IS TO BE REMOVED DAILY BY SHOVELING OR SWEEPING. SEDIMENT IS NOT TO BE WASHED DOWN STORM SEWER DRAINS.

4. STORM SEWER INLET PROTECTION IS TO BE IN PLACE, INSPECTED, AND CLEANED IF NECESSARY.

5. OTHER ASSOCIATED SEDIMENT CONTROL MEASURES ARE TO BE INSPECTED TO ENSURE GOOD WORKING CONDITION.

City of Colorado Springs
Stormwater Quality

Figure VT-2
Vehicle Tracking
Application Examples

EC-8 Temporary Outlet Protection (TOP)

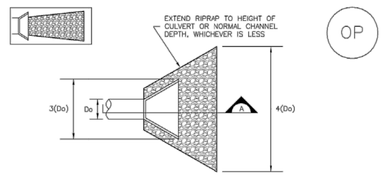

TABLE OP-1. TEMPORARY OUTLET PROTECTION SIZING TABLE

PIPE DIAMETER, Do (INCHES)	DISCHARGE, Q (CFS)	APRON LENGTH, Lo (FT)	RIPRAP D50 DIAMETER MIN (INCHES)
8	2.5 5	5 10	4 6
12	5 10	10 13	4 6
18	10 20 30 40	10 15 23 28	6 9 12 16
24	30 40 50 60	18 25 28 30	9 9 12 16

OP-1. TEMPORARY OUTLET PROTECTION

Temporary Outlet Protection (TOP) EC-8

TEMPORARY OUTLET PROTECTION INSTALLATION NOTES

1. SEE PLAN VIEW FOR
   –LOCATION OF OUTLET PROTECTION.
   –DIMENSIONS OF OUTLET PROTECTION.

2. DETAIL IS INTENDED FOR PIPES WITH SLOPE ≤ 10%. ADDITIONAL EVALUATION OF RIPRAP SIZING AND OUTLET PROTECTION DIMENSIONS REQUIRED FOR STEEPER SLOPES.

3. TEMPORARY OUTLET PROTECTION INFORMATION IS FOR OUTLETS INTENDED TO BE UTILIZED LESS THAN 2 YEARS.

TEMPORARY OUTLET PROTECTION INSPECTION AND MAINTENANCE NOTES

1. INSPECT BMPs EACH WORKDAY, AND MAINTAIN THEM IN EFFECTIVE OPERATING CONDITION. MAINTENANCE OF BMPs SHOULD BE PROACTIVE, NOT REACTIVE. INSPECT BMPs AS SOON AS POSSIBLE (AND ALWAYS WITHIN 24 HOURS) FOLLOWING A STORM THAT CAUSES SURFACE EROSION, AND PERFORM NECESSARY MAINTENANCE.

2. FREQUENT OBSERVATIONS AND MAINTENANCE ARE NECESSARY TO MAINTAIN BMPs IN EFFECTIVE OPERATING CONDITION. INSPECTIONS AND CORRECTIVE MEASURES SHOULD BE DOCUMENTED THOROUGHLY.

3. WHERE BMPs HAVE FAILED, REPAIR OR REPLACEMENT SHOULD BE INITIATED UPON DISCOVERY OF THE FAILURE.

NOTE: MANY JURISDICTIONS HAVE BMP DETAILS THAT VARY FROM UDFCD STANDARD DETAILS. CONSULT WITH LOCAL JURISDICTIONS AS TO WHICH DETAIL SHOULD BE USED WHEN DIFFERENCES ARE NOTED.

(DETAILS ADAPTED FROM AURORA, COLORADO AND PREVIOUS VERSION OF VOLUME 3, NOT AVAILABLE IN AUTOCAD)

Know what's below. Call before you dig.

ENGINEER'S STATEMENT

STANDARD DETAILS SHOWN WERE REVIEWED ONLY AS TO THEIR APPLICATION ON THIS PROJECT

Mike Bramlett 11/11/21

MIKE A. BRAMLETT, P.E.
COLORADO P.E. 32314
FOR AND ON BEHALF OF JR ENGINEERING, LLC

COLORADO REGISTERED MIKE A. BRAMLETT 32314 PROFESSIONAL ENGINEER

DATE

PCD FILE #: SF-20-032

UNTIL SUCH TIME AS THESE DRAWINGS ARE APPROVED BY THE APPROPRIATE REVIEWING AGENCIES, JR ENGINEERING APPROVES THEIR USE ONLY FOR THE PURPOSES DESIGNATED BY WRITTEN AUTHORIZATION.

PREPARED FOR
CS POWERS & GALLEY LLC
510 S NEIL ST
CHAMPAIGN, IL 61820
OFFICE PHONE
(734) 216-2577
- - - -

J·R ENGINEERING
A Westrian Company
Centennial 303-740-9393 • Colorado Springs 719-593-2593
Fort Collins 970-491-9888 • www.jrengineering.com

No.	REVISION	BY	DATE

H-SCALE N/A
V-SCALE N/A
DATE 11/11/21
DESIGNED BY JRM
DRAWN BY JRM
CHECKED BY

SOLACE APARTMENTS FILING NO. 1

GRADING AND EROSION CONTROL DETAILS

SHEET 10 OF 12

JOB NO. 25174.00

Concrete Washout Area (CWA) MM-1

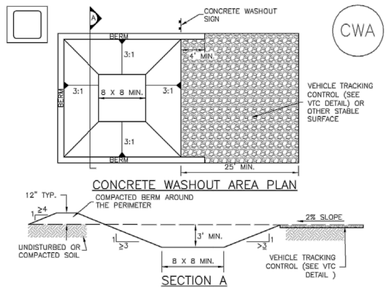

CONCRETE WASHOUT AREA PLAN

SECTION A

CWA–1. CONCRETE WASHOUT AREA

CWA INSTALLATION NOTES

1. SEE PLAN VIEW FOR:
   –CWA INSTALLATION LOCATION.

2. DO NOT LOCATE AN UNLINED CWA WITHIN 400' OF ANY NATURAL DRAINAGE PATHWAY OR WATERBODY. DO NOT LOCATE WITHIN 1,000' OF ANY WELLS OR DRINKING WATER SOURCES. IF SITE CONSTRAINTS MAKE THIS INFEASIBLE, OR IF HIGHLY PERMEABLE SOILS EXIST ON SITE, THE CWA MUST BE INSTALLED WITH AN IMPERMEABLE LINER (16 MIL MIN. THICKNESS) OR SURFACE STORAGE ALTERNATIVES USING PREFABRICATED CONCRETE WASHOUT DEVICES OR A LINED ABOVE GROUND STORAGE ARE SHOULD BE USED.

3. THE CWA SHALL BE INSTALLED PRIOR TO CONCRETE PLACEMENT ON SITE.

4. CWA SHALL INCLUDE A FLAT SUBSURFACE PIT THAT IS AT LEAST 8' BY 8' SLOPES LEADING OUT OF THE SUBSURFACE PIT SHALL BE 3:1 OR FLATTER. THE PIT SHALL BE AT LEAST 3' DEEP.

5. BERM SURROUNDING SIDES AND BACK OF THE CWA SHALL HAVE MINIMUM HEIGHT OF 1'.

6. VEHICLE TRACKING PAD SHALL BE SLOPED 2% TOWARDS THE CWA.

7. SIGNS SHALL BE PLACED AT THE CONSTRUCTION ENTRANCE, AT THE CWA, AND ELSEWHERE AS NECESSARY TO CLEARLY INDICATE THE LOCATION OF THE CWA TO OPERATORS OF CONCRETE TRUCKS AND PUMP RIGS.

8. USE EXCAVATED MATERIAL FOR PERIMETER BERM CONSTRUCTION.

CWA MAINTENANCE NOTES

1. INSPECT BMPs EACH WORKDAY, AND MAINTAIN THEM IN EFFECTIVE OPERATING CONDITION. MAINTENANCE OF BMPs SHOULD BE PROACTIVE, NOT REACTIVE. INSPECT BMPs AS SOON AS POSSIBLE (AND ALWAYS WITHIN 24 HOURS) FOLLOWING A STORM THAT CAUSES SURFACE EROSION, AND PERFORM NECESSARY MAINTENANCE.

2. FREQUENT OBSERVATIONS AND MAINTENANCE ARE NECESSARY TO MAINTAIN BMPs IN EFFECTIVE OPERATING CONDITION. INSPECTIONS AND CORRECTIVE MEASURES SHOULD BE DOCUMENTED THOROUGHLY.

3. WHERE BMPs HAVE FAILED, REPAIR OR REPLACEMENT SHOULD BE INITIATED UPON DISCOVERY OF THE FAILURE.

4. THE CWA SHALL BE REPAIRED, CLEANED, OR ENLARGED AS NECESSARY TO MAINTAIN CAPACITY FOR CONCRETE WASTE. CONCRETE MATERIALS, ACCUMULATED IN PIT, SHALL BE REMOVED ONCE THE MATERIALS HAVE REACHED A DEPTH OF 2'.

5. CONCRETE WASHOUT WATER, WASTED PIECES OF CONCRETE AND ALL OTHER DEBRIS IN THE SUBSURFACE PIT SHALL BE TRANSPORTED FROM THE JOB SITE IN A WATER–TIGHT CONTAINER AND DISPOSED OF PROPERLY.

6. THE CWA SHALL REMAIN IN PLACE UNTIL ALL CONCRETE FOR THE PROJECT IS PLACED.

7. WHEN THE CWA IS REMOVED, COVER THE DISTURBED AREA WITH TOP SOIL, SEED AND MULCH OR OTHERWISE STABILIZED IN A MANNER APPROVED BY THE LOCAL JURISDICTION.

(DETAIL ADAPTED FROM DOUGLAS COUNTY, COLORADO AND THE CITY OF PARKER, COLORADO, NOT AVAILABLE IN AUTOCAD).

NOTE: MANY JURISDICTIONS HAVE BMP DETAILS THAT VARY FROM UDFCD STANDARD DETAILS. CONSULT WITH LOCAL JURISDICTIONS AS TO WHICH DETAIL SHOULD BE USED WHEN DIFFERENCES ARE NOTED.

Stockpile Management (SP) MM-2

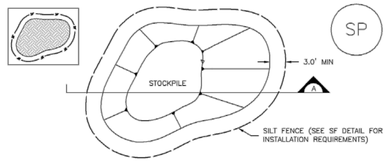

STOCKPILE PROTECTION PLAN

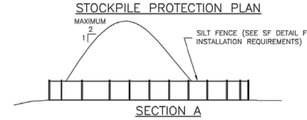

SECTION A

SP–1. STOCKPILE PROTECTION

STOCKPILE PROTECTION INSTALLATION NOTES

1. SEE PLAN VIEW FOR:
   –LOCATION OF STOCKPILES.
   –TYPE OF STOCKPILE PROTECTION.

2. INSTALL PERIMETER CONTROLS IN ACCORDANCE WITH THEIR RESPECTIVE DESIGN DETAILS. SILT FENCE IS SHOWN IN THE STOCKPILE PROTECTION DETAILS; HOWEVER, OTHER TYPES OF PERIMETER CONTROLS INCLUDING SEDIMENT CONTROL LOGS OR ROCK SOCKS MAY BE SUITABLE IN SOME CIRCUMSTANCES. CONSIDERATIONS FOR DETERMINING THE APPROPRIATE TYPE OF PERIMETER CONTROL FOR A STOCKPILE INCLUDE WHETHER THE STOCKPILE IS LOCATED ON A PERVIOUS OR IMPERVIOUS SURFACE, THE RELATIVE HEIGHTS OF THE PERIMETER CONTROL AND STOCKPILE, THE ABILITY OF THE PERIMETER CONTROL TO CONTAIN THE STOCKPILE WITHOUT FAILING IN THE EVENT THAT MATERIAL FROM THE STOCKPILE SHIFTS OR SLUMPS AGAINST THE PERIMETER, AND OTHER FACTORS.

3. STABILIZE THE STOCKPILE SURFACE WITH SURFACE ROUGHENING, TEMPORARY SEEDING AND MULCHING, EROSION CONTROL BLANKETS, OR SOIL BINDERS. SOILS STOCKPILED FOR AN EXTENDED PERIOD (TYPICALLY FOR MORE THAN 60 DAYS) SHOULD BE SEEDED AND MULCHED WITH A TEMPORARY GRASS COVER ONCE THE STOCKPILE IS PLACED (TYPICALLY WITHIN 14 DAYS). USE OF MULCH ONLY OR A SOIL BINDER IS ACCEPTABLE IF THE STOCKPILE WILL BE IN PLACE FOR A MORE LIMITED TIME PERIOD (TYPICALLY 30–60 DAYS).

4. FOR TEMPORARY STOCKPILES ON THE INTERIOR PORTION OF A CONSTRUCTION SITE, WHERE OTHER DOWNGRADIENT CONTROLS, INCLUDING PERIMETER CONTROL, ARE IN PLACE, STOCKPILE PERIMETER CONTROLS MAY NOT BE REQUIRED.

STOCKPILE PROTECTION MAINTENANCE NOTES

1. INSPECT BMPs EACH WORKDAY, AND MAINTAIN THEM IN EFFECTIVE OPERATING CONDITION. MAINTENANCE OF BMPs SHOULD BE PROACTIVE, NOT REACTIVE. INSPECT BMPs AS SOON AS POSSIBLE (AND ALWAYS WITHIN 24 HOURS) FOLLOWING A STORM THAT CAUSES SURFACE EROSION, AND PERFORM NECESSARY MAINTENANCE.

2. FREQUENT OBSERVATIONS AND MAINTENANCE ARE NECESSARY TO MAINTAIN BMPs IN EFFECTIVE OPERATING CONDITION. INSPECTIONS AND CORRECTIVE MEASURES SHOULD BE DOCUMENTED THOROUGHLY.

3. WHERE BMPs HAVE FAILED, REPAIR OR REPLACEMENT SHOULD BE INITIATED UPON DISCOVERY OF THE FAILURE.

STOCKPILE PROTECTION MAINTENANCE NOTES

4. IF PERIMETER PROTECTION MUST BE MOVED TO ACCESS SOIL STOCKPILE, REPLACE PERIMETER CONTROLS BY THE END OF THE WORKDAY.

5. STOCKPILE PERIMETER CONTROLS CAN BE REMOVED ONCE ALL THE MATERIAL FROM THE STOCKPILE HAS BEEN USED.

(DETAILS ADAPTED FROM PARKER, COLORADO, NOT AVAILABLE IN AUTOCAD)

NOTE: MANY JURISDICTIONS HAVE BMP DETAILS THAT VARY FROM UDFCD STANDARD DETAILS. CONSULT WITH LOCAL JURISDICTIONS AS TO WHICH DETAIL SHOULD BE USED WHEN DIFFERENCES ARE NOTED.

Inlet Protection (IP) SC-6

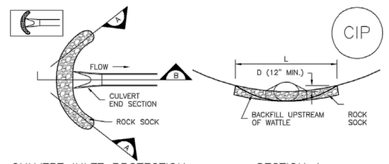

CULVERT INLET PROTECTION PLAN

SECTION A



SECTION B

CIP–1. CULVERT INLET PROTECTION

CULVERT INLET PROTECTION INSTALLATION NOTES

1. SEE PLAN VIEW FOR
   –LOCATION OF CULVERT INLET PROTECTION.

2. SEE ROCK SOCK DESIGN DETAIL FOR ROCK GRADATION REQUIREMENTS AND JOINTING DETAIL.

CULVERT INLET PROTECTION MAINTENANCE NOTES

1. INSPECT BMPs EACH WORKDAY, AND MAINTAIN THEM IN EFFECTIVE OPERATING CONDITION. MAINTENANCE OF BMPs SHOULD BE PROACTIVE, NOT REACTIVE. INSPECT BMPs AS SOON AS POSSIBLE (AND ALWAYS WITHIN 24 HOURS) FOLLOWING A STORM THAT CAUSES SURFACE EROSION, AND PERFORM NECESSARY MAINTENANCE.

2. FREQUENT OBSERVATIONS AND MAINTENANCE ARE NECESSARY TO MAINTAIN BMPs IN EFFECTIVE OPERATING CONDITION. INSPECTIONS AND CORRECTIVE MEASURES SHOULD BE DOCUMENTED THOROUGHLY.

3. WHERE BMPs HAVE FAILED, REPAIR OR REPLACEMENT SHOULD BE INITIATED UPON DISCOVERY OF THE FAILURE.

4. SEDIMENT ACCUMULATED UPSTREAM OF THE CULVERT SHALL BE REMOVED WHEN THE SEDIMENT DEPTH IS ½ THE HEIGHT OF THE ROCK SOCK.

5. CULVERT INLET PROTECTION SHALL REMAIN IN PLACE UNTIL THE UPSTREAM DISTURBED AREA IS PERMANENTLY STABILIZED AND APPROVED BY THE LOCAL JURISDICTION.

(DETAILS ADAPTED FROM AURORA, COLORADO, NOT AVAILABLE IN AUTOCAD)

NOTE: MANY JURISDICTIONS HAVE BMP DETAILS THAT VARY FROM UDFCD STANDARD DETAILS. CONSULT WITH LOCAL JURISDICTIONS AS TO WHICH DETAIL SHOULD BE USED WHEN DIFFERENCES ARE NOTED.

Stabilized Staging Area (SSA) SM-6

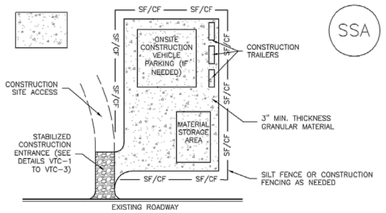

SSA–1. STABILIZED STAGING AREA

STABILIZED STAGING AREA INSTALLATION NOTES

1. SEE PLAN VIEW FOR
   –LOCATION OF STAGING AREA(S).
   –CONTRACTOR MAY ADJUST LOCATION AND SIZE OF STAGING AREA WITH APPROVAL FROM THE LOCAL JURISDICTION.

2. STABILIZED STAGING AREA SHOULD BE APPROPRIATE FOR THE NEEDS OF THE SITE. OVERSIZING RESULTS IN A LARGER AREA TO STABILIZE FOLLOWING CONSTRUCTION.

3. STAGING AREA SHALL BE STABILIZED PRIOR TO OTHER OPERATIONS ON THE SITE.

4. THE STABILIZED STAGING AREA SHALL CONSIST OF A MINIMUM 3" THICK GRANULAR MATERIAL.

5. UNLESS OTHERWISE SPECIFIED BY LOCAL JURISDICTION, ROCK SHALL CONSIST OF DOT SECT. #703, AASHTO #3 COARSE AGGREGATE OR 6" (MINUS) ROCK.

6. ADDITIONAL PERIMETER BMPs MAY BE REQUIRED INCLUDING BUT NOT LIMITED TO SILT FENCE AND CONSTRUCTION FENCING.

STABILIZED STAGING AREA MAINTENANCE NOTES

1. INSPECT BMPs EACH WORKDAY, AND MAINTAIN THEM IN EFFECTIVE OPERATING CONDITION. MAINTENANCE OF BMPs SHOULD BE PROACTIVE, NOT REACTIVE. INSPECT BMPs AS SOON AS POSSIBLE (AND ALWAYS WITHIN 24 HOURS) FOLLOWING A STORM THAT CAUSES SURFACE EROSION, AND PERFORM NECESSARY MAINTENANCE.

2. FREQUENT OBSERVATIONS AND MAINTENANCE ARE NECESSARY TO MAINTAIN BMPs IN EFFECTIVE OPERATING CONDITION. INSPECTIONS AND CORRECTIVE MEASURES SHOULD BE DOCUMENTED THOROUGHLY.

3. WHERE BMPs HAVE FAILED, REPAIR OR REPLACEMENT SHOULD BE INITIATED UPON DISCOVERY OF THE FAILURE.

4. ROCK SHALL BE REAPPLIED OR REGRADED AS NECESSARY IF RUTTING OCCURS OR UNDERLYING SUBGRADE BECOMES EXPOSED.

STABILIZED STAGING AREA MAINTENANCE NOTES

5. STABILIZED STAGING AREA SHALL BE ENLARGED IF NECESSARY TO CONTAIN PARKING, STORAGE, AND UNLOADING/LOADING OPERATIONS.

6. THE STABILIZED STAGING AREA SHALL BE REMOVED AT THE END OF CONSTRUCTION. THE GRANULAR MATERIAL SHALL BE REMOVED OR, IF APPROVED BY THE LOCAL JURISDICTION, USED ON SITE, AND THE AREA COVERED WITH TOPSOIL, SEEDED AND MULCHED OR OTHERWISE STABILIZED IN A MANNER APPROVED BY LOCAL JURISDICTION.

NOTE: MANY MUNICIPALITIES PROHIBIT THE USE OF RECYCLED CONCRETE AS GRANULAR MATERIAL FOR STABILIZED STAGING AREAS DUE TO DIFFICULTIES WITH RE–ESTABLISHMENT OF VEGETATION IN AREAS WHERE RECYCLED CONCRETE WAS PLACED.

NOTE: MANY JURISDICTIONS HAVE BMP DETAILS THAT VARY FROM UDFCD STANDARD DETAILS. CONSULT WITH LOCAL JURISDICTIONS AS TO WHICH DETAIL SHOULD BE USED WHEN DIFFERENCES ARE NOTED.

(DETAILS ADAPTED FROM DOUGLAS COUNTY, COLORADO, NOT AVAILABLE IN AUTOCAD)

Earth Dikes and Drainage Swales (ED/DS) EC-10

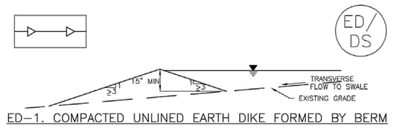

ED–1. COMPACTED UNLINED EARTH DIKE FORMED BY BERM



DS–1. COMPACTED UNLINED EXCAVATED SWALE



DS–2. COMPACTED UNLINED SWALE FORMED BY CUT AND FILL

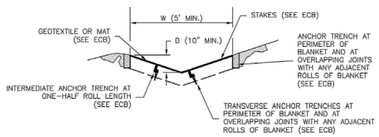

DS–3. ECB LINED SWALE (CUT AND FILL OR BERM)

Know what's below. Call before you dig.

ENGINEER'S STATEMENT

STANDARD DETAILS SHOWN WERE REVIEWED ONLY AS TO THEIR APPLICATION ON THIS PROJECT

Mike Bramlett 11/11/21

MIKE A. BRAMLETT, P.E. DATE
COLORADO P.E. 32314
FOR AND ON BEHALF OF JR ENGINEERING, LLC

COLORADO REGISTERED MIKE A. BRAMLETT 32314 PROFESSIONAL ENGINEER

PCD FILE #: SF–20–032

UNTIL SUCH TIME AS THESE DRAWINGS ARE APPROVED BY THE APPROPRIATE REVIEWING AGENCIES, JR ENGINEERING APPROVES THEIR USE ONLY FOR THE PURPOSES DESIGNATED BY WRITTEN AUTHORIZATION.

PREPARED FOR
CS POWERS & GALLEY LLC
510 S NEIL ST
CHAMPAIGN, IL 61820
OFFICE PHONE
(734) 216–2577

J·R ENGINEERING
A Westrian Company
Centennial 303–740–9393 • Colorado Springs 719–593–2593
Fort Collins 970–491–9888 • www.jrengineering.com

No.	REVISION	BY	DATE

H–SCALE	V–SCALE	DATE	DESIGNED BY	DRAWN BY	CHECKED BY
N/A	N/A	11/11/21	JRM	JRM	

SOLACE APARTMENTS FILING NO. 1

GRADING AND EROSION CONTROL DETAILS

SHEET 11 OF 12

JOB NO. 25174.00

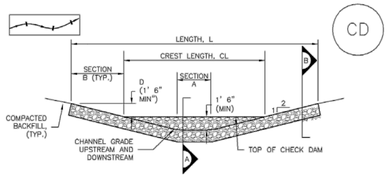

CHECK DAM ELEVATION VIEW

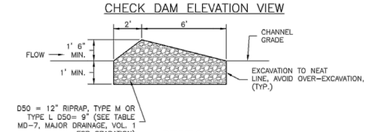

SECTION A

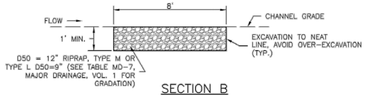

SECTION B



PROFILE

CD–1, CHECK DAM

CHECK DAM INSTALLATION NOTES

1. SEE PLAN VIEW FOR:
   –LOCATION OF CHECK DAMS.
   –CHECK DAM TYPE (CHECK DAM OR REINFORCED CHECK DAM).
   –LENGTH (L), CREST LENGTH (CL), AND DEPTH (D).

2. CHECK DAMS INDICATED ON INITIAL SWMP SHALL BE INSTALLED AFTER CONSTRUCTION FENCE, BUT PRIOR TO ANY UPSTREAM LAND DISTURBING ACTIVITIES.

3. RIPRAP UTILIZED FOR CHECK DAMS SHOULD BE OF APPROPRIATE SIZE FOR THE APPLICATION. TYPICAL TYPES OF RIPRAP USED FOR CHECK DAMS ARE TYPE M (D50 12") OR TYPE L (D50 9").

4. RIPRAP PAD SHALL BE TRENCHED INTO THE CROUND A MINIMUM OF 1'.

5. THE ENDS OF THE CHECK DAM SHALL BE A MINIMUM OF 1' 6" HIGHER THAN THE CENTER OF THE CHECK DAM.

CHECK DAM MAINTENANCE NOTES

1. INSPECT BMPs EACH WORKDAY, AND MAINTAIN THEM IN EFFECTIVE OPERATING CONDITION. MAINTENANCE OF BMPs SHOULD BE PROACTIVE, NOT REACTIVE. INSPECT BMPs AS SOON AS POSSIBLE (AND ALWAYS WITHIN 24 HOURS) FOLLOWING A STORM THAT CAUSES SURFACE EROSION, AND PERFORM NECESSARY MAINTENANCE.

2. FREQUENT OBSERVATIONS AND MAINTENANCE ARE NECESSARY TO MAINTAIN BMPs IN EFFECTIVE OPERATING CONDITION. INSPECTIONS AND CORRECTIVE MEASURES SHOULD BE DOCUMENTED THOROUGHLY.

3. WHERE BMPs HAVE FAILED, REPAIR OR REPLACEMENT SHOULD BE INITIATED UPON DISCOVERY OF THE FAILURE.

4. SEDIMENT ACCUMULATED UPSTREAM OF THE CHECK DAMS SHALL BE REMOVED WHEN THE SEDIMENT DEPTH IS WITHIN ½ OF THE HEIGHT OF THE CREST.

5. CHECK DAMS ARE TO REMAIN IN PLACE UNTIL THE UPSTREAM DISTURBED AREA IS STABILIZED AND APPROVED BY THE LOCAL JURISDICTION.

6. WHEN CHECK DAMS ARE REMOVED, EXCAVATIONS SHALL BE FILLED WITH SUITABLE COMPACTED BACKFILL. DISTURBED AREA SHALL BE SEEDED AND MULCHED AND COVERED WITH GEOTEXTILE OR OTHERWISE STABILIZED IN A MANNER APPROVED BY THE LOCAL JURISDICTION.

(DETAILS ADAPTED FROM DOUGLAS COUNTY, COLORADO, NOT AVAILABLE IN AUTOCAD)

NOTE: MANY JURISDICTIONS HAVE BMP DETAILS THAT VARY FROM UDFCD STANDARD DETAILS. CONSULT WITH LOCAL JURISDICTIONS AS TO WHICH DETAIL SHOULD BE USED WHEN DIFFERENCES ARE NOTED.

PCD FILE #: SF–20–032

Know what's below. Call before you dig.

ENGINEER'S STATEMENT

STANDARD DETAILS SHOWN WERE REVIEWED ONLY AS TO THEIR APPLICATION ON THIS PROJECT

Mike Bramlett 11/11/21

MIKE A. BRAMLETT, P.E. DATE
COLORADO P.E. 32314
FOR AND ON BEHALF OF JR ENGINEERING, LLC

COLORADO REGISTERED MIKE A. BRAMLETT 32314 PROFESSIONAL ENGINEER

UNTIL SUCH TIME AS THESE DRAWINGS ARE APPROVED BY THE APPROPRIATE REVIEWING AGENCIES, JR ENGINEERING APPROVES THEIR USE ONLY FOR THE PURPOSES DESIGNATED BY WRITTEN AUTHORIZATION.

PREPARED FOR
CS POWERS & GALLEY LLC
510 S NEIL ST
CHAMPAIGN, IL 61820
OFFICE PHONE
(734) 216–2577

J·R ENGINEERING
A Westrian Company
Centennial 303-740-9393 • Colorado Springs 719-593-2593
Fort Collins 970-491-9888 • www.jrengineering.com

No.	REVISION	BY	DATE

H-SCALE	N/A
V-SCALE	N/A
DATE	11/11/21
DESIGNED BY	JRM
DRAWN BY	JRM
CHECKED BY	

SOLACE APARTMENTS FILING NO. 1

GRADING AND EROSION CONTROL DETAILS

SHEET 12 OF 12

JOB NO. 25174.00