



CIMARRON HILLS PHASE 2 MULTI-FAMILY  
SITE DEVELOPMENT PLAN AND FINAL PLAT LETTER OF INTENT

OWNER/APPLICANT

CS POWERS & GALLEY, LLC  
510 S. NEIL STREET  
CHAMPAIGN, IL 61820  
ATTN: –Dane Olmstead  
PHONE: (734) 216-2577  
EMAIL: [dolmstead@jacksondearborn.com](mailto:dolmstead@jacksondearborn.com)

Due to the nature of the revisions requested, there may be additional comments on subsequent reviews.

ENGINEERING & PLANNING

KIMLEY-HORN & ASSOCIATES  
2. NORTH NEVADA AVENUE, SUITE 300  
COLORADO SPRINGS, CO 80903  
ATTN: Eric Gunderson, PE  
PHONE: (719) 453-0180  
EMAIL: [eric.gunderson@kimley-horn.com](mailto:eric.gunderson@kimley-horn.com)

Add PCD  
file no.

SURVEYING

BARRON LAND, LLC  
2790 N. ACADEMY, BOULEVARD, SUITE 311  
COLORADO SPRINGS, CO 80917  
ATTN: Spencer Barron  
PHONE: (719) 360-6827  
EMAIL: [spencer@barronland.com](mailto:spencer@barronland.com)

## REQUEST

On behalf of Jackson Dearborn Partners, request approval of the Site Development Plan (SDP) for Tract A to be re-platted as Lot 2 (Phase 2) and the approval of a 108-unit Multifamily development.

Approval of 7.680-acre the 'Cimarron Hills Phase 2 Site Development Plan (hereafter, "Plan")' (Tract A of approved Solace of Colorado Springs Final Plat (Document No. 221714877) in the RM-12 Zone. **PHASE 1-FILE NO. 2032**

The applicant also requests findings of:

- water sufficiency with respect to water quantity, quality, and dependability
- adequate method of wastewater disposal
- general conformance with the Your El Paso Master Plan
- general conformance with the County Water Master Plan

Shouldn't this reference the filing 2 plat?

These do not apply to a site development plan approval

## PROJECT DESCRIPTION

Development of a single lot (7.680 AC) for a 108-unit multifamily development in the RM-12 Zone, Final development plans will include five (5) – three (3) story buildings, and uncovered surface parking, indoor/outdoor recreation amenities, and open spaces.

## PROPERTY LOCATION, ACREAGE, PARCEL ID INFO, & ZONING

The properties included in the final plat is located at the northwest corner of the Galley Road and Paonia Street intersection. The Plat includes Parcel No. 5407205046 (±13.75AC) known as Lot 1 and Parcel No. 5407205047 (±7.68AC) known as Tract A. Lot One has been approved by the county as Phase 1 to include 234 multifamily units. Subject to approval of a map amendment (re-plat), Tract A is to be identified as Lot 1 Solace Apartments Filing No. 2, 108-unity multifamily development.

## RM-12 ZONING COMPLIANCE:

Development of the site shall be in conformance with the zoning requirements of the RM-12 zone, including landscape buffering/screening requirements of the Code summarized below:

- Maximum density: 12 DU/AC
- Structural Setbacks (from property boundary):
  - Front 15-feet
  - Rear: 20-feet
  - Side: 10-feet
- Max Lot Coverage: 70%
- Max Height: 40-feet
- Roadway Landscape Buffers:
  - Principal Arterial: 25-foot buffer/landscape setback (1 tree/25 feet)
  - Non-Arterial: 10 feet (1 tree/30 feet of future Tranquil Glen Grove frontage)

- Buffer Between Non-Residential, Multifamily Residential and Single-Family/Duplex Uses:
  - 15-feet along frontages adjacent to single-family residential uses
  - 15-feet along residential boundary where compatibility is a concern
  - 1 tree/25-feet of common property line
  - A minimum 1/3 trees shall be evergreen
- Internal Landscaping Requirements:
  - A minimum of 15% of the lot or parcel shall be landscaped.
  - A minimum of one tree shall be provided for every 500 square feet of required internal landscape area.

## FINAL PLAT DESCRIPTION

The Solace of Colorado Springs Preliminary Plan was approved to develop 348 units in two phases. Preliminary plan of Cimarron Hills Lot 1, Filing No. 1, (Phase 1) proposed 234 units and Lot 1, Filing No. 2 (Phase 2) consisting of 114 units. The Preliminary plan of Lot 1, Filing No. 2 (Phase 2) has been revised to consist of 108 units, combining for a reduced total of 342 units.

To begin the construction phase, Phase 2- a replat of Solace Apartment Filing No. 1- will be required. The development plan will also depict required on and off-site public and private transportation and circulation, stormwater, and/or utility improvements, buffering and screening, final grading and erosion control, and construction plans for on- and off-site improvements.

This is review criteria for a final plat - not relevant to a site development plan. Remove all of this from this document and be sure to include the information on the site development plan LOI checklist.

## REVIEW/APPI

1. The subdivision **The subdivision boundaries are consistent with Solace of Colorado Springs Preliminary Plan (SP-20-001). The property is being platted will existing proposed densities provided from the current RM-12 zone. The property is currently a platted tract and not eligible for development under existing condition until a final replat is approved.**
2. The subdivision is consistent with the subdivision design standards and regulations and meets all planning, engineering, and surveying requirements of the County for maps, data, surveys, analyses, studies, reports, plans, designs, documents, and other supporting materials;  
**The required reports and plans have been submitted for review against County Subdivision requirements including compliance with applicable LDC, ECM, DCM, and other applicable County, State, and/or federal regulatory requirements.**
3. A sufficient water supply has been acquired in terms of quantity, quality, and dependability for the type of subdivision proposed, as determined in accordance with the

standards set forth in the water supply standards [C.R.S. § 30-28-133(6)(a)] and the requirements of Chapter 8 of this Code;

**Cherokee Metropolitan District has committed to provide a sufficient water supply in terms of quantify, quality, and dependability needed to meet the domestic and irrigation demand of the proposed development.**

4. A public sewage disposal system has been established and, if other methods of sewage disposal are proposed, the system complies with State and local laws and regulations, [C.R.S. § 30-28-133(6)(b)] and the requirements of Chapter 8 of this Code;  
**Cherokee Metropolitan District has committed to provide wastewater disposal service that is adequate to meet the wastewater disposal and treatment demands of the proposed development.**
5. All areas of the proposed subdivision which may involve soil or topographical conditions presenting hazards or requiring special precautions have been identified and that the proposed subdivision is compatible with such conditions [C.R.S. § 30-28-133(6)(c)];  
**Per studies provided in Phase 1; No areas have been identified as a hazardous soils or topographical concern. The site conditions do support the intended Multi-family use.**
6. Adequate drainage improvements are proposed that comply with State Statute [C.R.S. § 30-28-133(3)(c)(VIII)] and the requirements of this Code and the ECM;  
**Per the master drainage study provided and approved in Phase 1, all proposed improvements associated with Phase 2 have been accounted for with proposed storm sewer, detention ponds and drainage channels.**
7. Legal and physical access is provided to all parcels by public rights-of-way or recorded easement, acceptable to the County in compliance with this Code and the ECM;

**Per agreements of Phase 1, access to the site will be off Paonia Street, which will be extended north from Galley Road to Paonia Street south of Omaha Boulevard. Site access will be provided via two full movement access points along the extension of Paonia Street east of the residential development. Internal driveways will be private and have been designed to provide convenient and safe circulation throughout the site Street names have been approved by the El Paso-Teller County 911 and are reflected on the Preliminary Plan and Final Plat of Solace Apartments Filing No. 1. A Transportation Impact Study (“TIS”), dated August 2020, prepared by FHU for the Preliminary Plan assessed the trips generated by the proposed development in context of 2021 short-term and 2040 long-term background traffic.**

**Accordance with the TIS, the following is a summary of the findings and recommendations related to the analysis for the development:**

- When constructed, this development would generate an estimated 2,547 vehicle-trips during the day with 160 of these trips occurring during the AM peak and 195 trips occurring during the PM peak.
- No improvements to existing Paonia St north of the site are required.
- Based on the results of this analysis, current and future conditions at the intersection of Galley Rd and Paonia St would meet signal warrants. This intersection should be monitored to determine when signalization is necessary. An annual warrant study should be performed, starting with a study approximately 1 month after completion of the intersection reconstruction adding a new north leg. The warrant study should be based upon 10-12 hours of turning movement counts in order to provide actual rather than scaled values, and the evaluation should incorporate the most recent crash history. The proposed development is expected to generate approximately 9 percent of the traffic traveling through the intersection in the short term and 7 percent in the long term. Coordination with the Engineering Manager and/or County Engineer may be required to determine further responsibility of the developer.
- Consideration should be given to restricting the northbound left turn movement at the Galley Rd/Conrad St intersection to reduce congestion at this location.
- Auxiliary turn lanes should be installed along the southbound and eastbound approaches to the Galley Rd/Paonia St intersection and left turn lanes should be provided at the site accesses to Paonia St.
- When the intersection of Galley Rd and Paonia St is reconstructed with a new north leg as an unsignalized intersection, a crosswalk should be striped on the north leg of the intersection, and, when signalized, on the west leg of the intersection.
- McAuliffe Elementary School is within 2 miles of the project site; therefore, missing sidewalk gaps and improvements to existing sidewalks should be made for better access. A six-foot sidewalk will need to be constructed on the north side of Galley Rd between Powers Blvd and east of Paonia St.
- In general I would mention that the unit count dropped for all these studies by 6 units, which would be less than the demand calculated for x report, thus within compliance of any approved report.

**Mountain Metropolitan Transit provides bus service in El Paso County. Currently there are existing bus stops located adjacent to the project site. Route #23 runs east/west on Galley Rd and have frequent stops that are less than 0.2 mile apart**

8. Necessary services, including police and fire protection, recreation, utilities, and transportation systems, are or will be made available to serve the proposed subdivision;

**Police protection is provided by the EL Paso County Sheriff. Fire protection and EMS emergency services are provided by Falcon Fire Protection District. Electric**

services are provided by Mountain View Electric and gas services are provided by CSU.

### **Infrastructure Capacity (Utilities and Urban Services)**

Necessary urban services to meet the multifamily demands are available and currently serving adjacent and nearby residential, commercial, industrial land uses and densities. Specific services include water/wastewater, fire protection, emergency ambulatory/medical service (EMS), police protection, public schools for compulsory education, public parks and recreation opportunities, and public drainage/transportation facilities and associated infrastructure. Akers Drive will be extended southerly from Constitution Avenue to provide public access to the planned development as well as a secondary emergency access for the Urban Collection at Hannah Ridge residential development.

Public services and utilities are, or will be, provided by the following

- Water & Wastewater Services: Cherokee Metropolitan District (CMD)
- Natural Gas: Colorado Springs Utilities
- Electric Service: Colorado Springs Utilities
- Fire Protection: Cimarron Hills Fire Protection District
- Public Schools: Colorado Springs District #11
- Library Services: Pikes Peak Library District:
- Roads: El Paso County Road and Bridge
- Police Protection: El Paso County Sheriff's Department
- Special District Services: Constitution Heights Metro District
- Parks, Trails, Open Spaces: El Paso County, City of Colorado Springs, CMD
- Interior Open Space: Owner/Developer

Utility and fire protection commitments and use specific service demands and delivery requirements will be provided at future subdivision phases for the multifamily project. The subsequent subdivision and site development plan submittal and review will include detailed reports and analysis of system or service deficiencies. Impacted service providers will outline respective infrastructure and/or operational needs, in order, to meet projected demands.

9. The final plans provide evidence to show that the proposed methods for fire protection comply with Chapter 6 of this Code;  
**The plans comply with applicable provisions of Chapter 6 for fire protection and access. Water supply demands for fire suppression will be coordinated with the Falcon Fire Protection District.**
10. Off-site impacts were evaluated and related off-site improvements are roughly proportional and will mitigate the impacts of the subdivision in accordance with applicable requirements of Chapter 8;

**A Noise Attenuation report was prepared by ASTI Environmental (ASTI) and submitted with the Preliminary Plan. According to ASTI, “based on the data sources cited in this letter (report) and noise level calculations using HUD methodology, the required 30 dB(A) reduction and less than 30 dB(A) interior noise will be attained by the proposed development.**

- 11. Adequate public facilities or infrastructure, or cash-in-lieu, for impacts reasonably related to the proposed subdivision have been constructed or are financially guaranteed through the SIA so the impacts of the subdivision will be adequately mitigated;**

All required subdivision improvements are financially guaranteed through the SIA to adequately mitigate the subdivision impacts.

12. The subdivision meets other applicable sections of Chapter 6 and 8; and  
**The subdivision meets all other applicable Code sections of Chapter 6 and 8.**

13. The extraction of any known commercial mining deposit shall not be impeded by this subdivision [C.R.S. §§ 34-1-302(1), et seq.]  
**No extraction of any known commercial mining deposits will be impeded.**

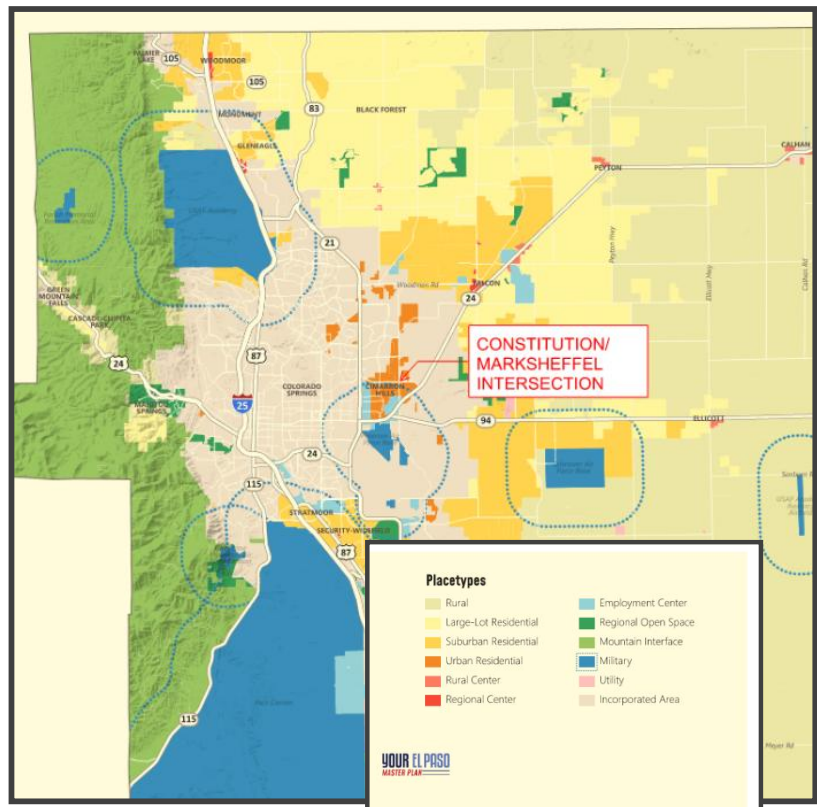
## **YOUR EL PASO MASTER PLAN CONFORMANCE**

The proposed final plat is in general conformance with the EL Paso County Master Plan as discussed in detail below. The Plat implements the proposed RM-12 zone (**PCD File No. SF-20-032**) to create a legal zoning lot for proposed multifamily development. Findings of Master Plan conformance are/have been approved through the preliminary plan application. The Plat is also consistent with Master Plan to implement the multifamily land use. Increased market demand for housing is reflected in the recent residential infill developments.

There has also been a substantial ongoing change in the character of the area’s development and land use patterns creating a mixed land use character that incorporates commercial, industrial, single & multifamily densities centered at the Powers/Galley intersection and adjacent corridor segments. This development pattern is consistent with the location and primary and supporting land uses of the Urban Residential Placetype shown on the Placetypes Map in the Master Plan.

Since the properties were rezoned to the current CS (Commercial Service) zone from M (Industrial) in 2004, the surrounding area has undergone a substantial change in character from primarily industrial/commercial land uses to a mixed use comprised of commercial/retail uses supporting a growing single-family residential market base.

The proposed RM-30 zoning and planned multifamily land uses and densities are consistent with the existing adjacent commercial, industrial, public, and residential land uses which are in various stages of development and redevelopment.





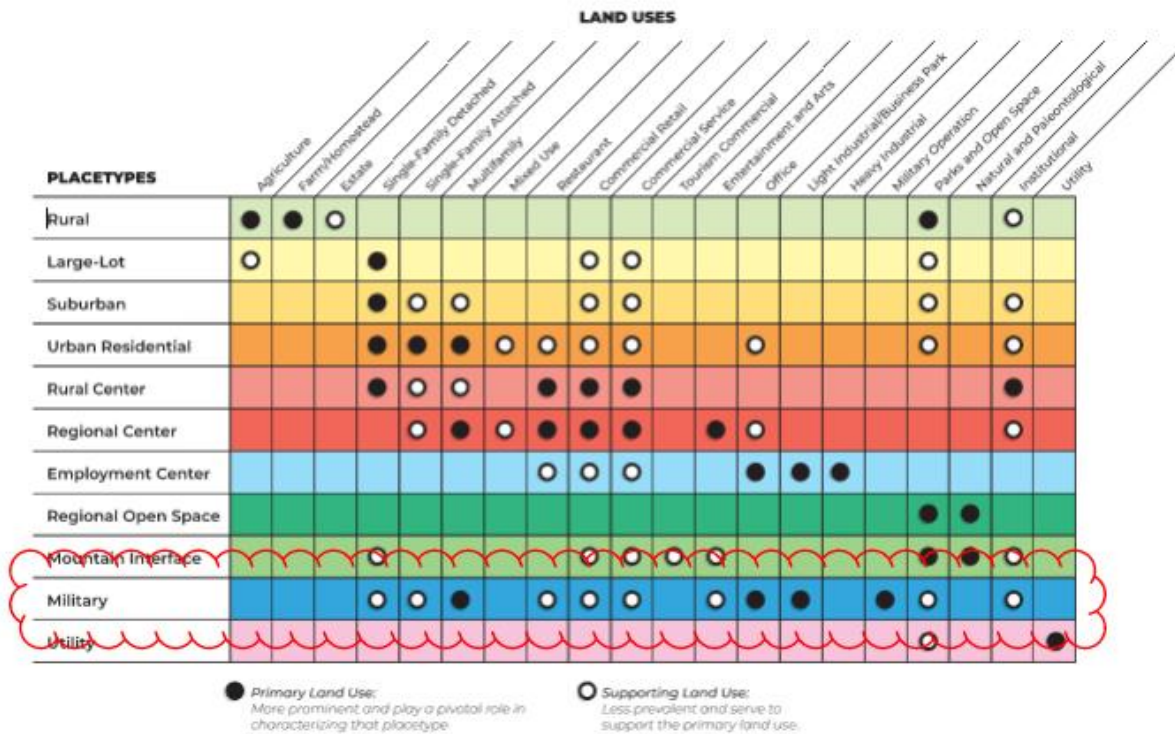
## MASTER PLAN CONFORMITY (LAND USE & HOUSING)

**Core Principle 1: Manage growth to ensure a variety of compatible land uses that preserve all character areas of the County.**

**Goal 1.1 - Ensure compatibility with established character and infrastructure capacity.**

### Land Use

The Your El Paso Master Plan locates this property within a Military placetype where higher density and multifamily residential uses are identified as a primary land use in this area designation.



Many of the Regional and Employment Center Placetype land uses are located adjacent to or in proximity to the Project which include commercial retail, restaurant, commercial service, and light industrial in the surrounding CR (Commercial Retail), CS (Commercial Service), M (Industrial), I-3 (Heavy Industrial), and City of Colorado Springs PBC (Planned Business Center) zone districts.

The proposed multifamily uses and densities are compatible with the existing and approved residential, commercial, and industrial land use patterns and densities in relation to the

previously approved preliminary plan. Plat and Site Development Plan approval will implement development consistent with the intent and goals of the Master Plan.

**Goal 1.3** - *Encourage a range of development types to support a variety of land uses. (Addressed together with core principle and goals below)*

**Core Principle 2: Preserve and develop neighborhoods with a mix of housing types.**

**Goal 2.1** - *Promote development of a mix of housing types in identified areas.*

**Goal 2.3** - *Locate attainable housing that provides convenient access to goods, services, and employment.*

The housing type in the area is characterized by higher urban residential densities including but not limited to single family detached & attached, townhome, and apartment densities and supporting commercial retail uses surrounding the Powers/Galley intersection. (e.g., McElhinny Subdivision, G & H Subdivision, Creekside Center, Etc.)

The existing and approved land use mix within the adjacent area includes residential (multifamily) land uses, together with commercial and retail uses, service oriented, light, and heavy/light industrial land uses.

The proposed multifamily housing development will provide an additional 108 apartment units to the available rental housing market supply. This housing will create opportunities for individuals and families to find attainable and affordable housing near conveniently located to major transportation thoroughfares which can connect them to employment centers, commercial/retail corridors and nodes, and recreational opportunities throughout the El Paso County region.

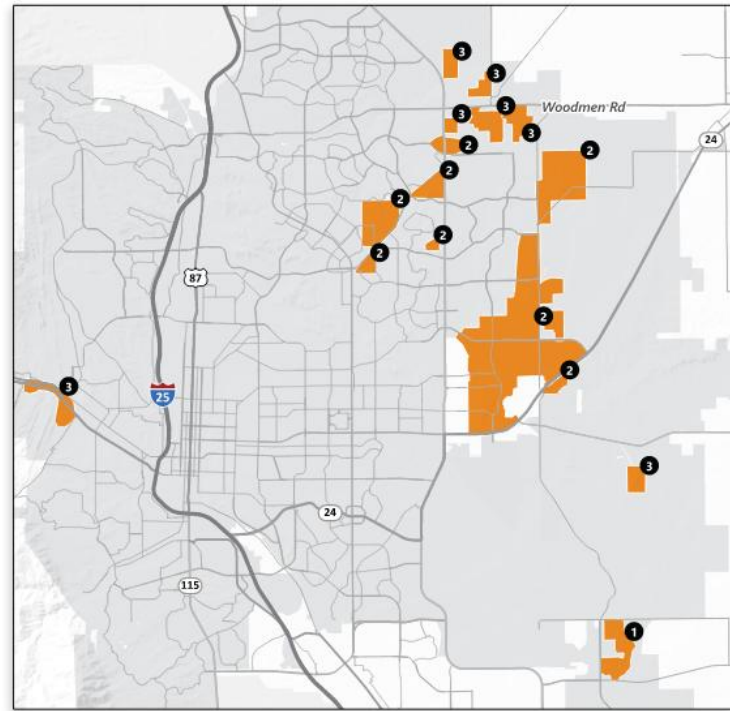
According to the Priority Development Areas Map in the Master Plan, the site is located within an Urban Residential Priority Development Area where “new residential development should be prioritized first for new residential development to accommodate growth” in the County.

**Urban Residential Priority Development (Areas Larger Enclaves)** According to the Your El Paso Master Plan, “Larger enclaves, including Cimarron Hills, currently exhibit the Urban Residential place-types characteristics. They have denser housing clustered together with a wide variety of commercial and employment businesses to create a complete community. However, some have only one or two uses due to their size. All of them have been designated as transition areas within the Areas of Change because all or part of them could be redeveloped to better support the establishment of complete communities. “

“Overall, the County should prioritize higher-quality redevelopment of any primary or supporting land use for the Urban Residential place type as opportunities arise.”

The proposed multifamily densities are an appropriate transition at the Powers/Galley intersection which has an existing/approved land use mix of retail and service oriented commercial, light to heavy industrial, light manufacturing, and medium density multifamily uses.

The functionality of the site with respect to access, design, and building orientation. This site will be consistent and compatible with existing conditions such as location and massing of buildings relative to adjacent rights of way and view corridors. The location of community/resident amenities and recreation areas, site design which respects the location as a County/City gateway, as well as, enhancing the overall visual character attractiveness of the area through contemporary building facades and private architectural design standards.



Urban Residential Priority Development Areas

## WATER MASTER PLAN CONFORMANCE & CONSIDERATIONS

- **Goal 1.1 – Ensure an adequate water supply in terms of quantity, dependability and quality for existing and future development.**
- **Goal 6.0 – Require adequate water availability for proposed development.**
- **Policy 6.0.8 – Encourage development patterns and higher density, mixed use developments in appropriate locations that propose to incorporate meaningful water conservation measures.**

- **Policy 6.0.11– Continue to limit urban level development to those areas served by centralized utilities.**

The development area is located in Region 5 as identified on the El Paso County Water Master Plan Planning Regions Map and is within the Cherokee Metropolitan District (CMD) Service Area. Region 5 consists of areas served by CMD and is not expected to experience significant growth by 2060. However, the District may expand water and sewer service to growth areas outside of Region 5. Cherokee Metro District has sufficient supply and existing infrastructure in the area to serve this infill development. Water quality is good and Cherokee is in compliance with all regulatory limits.

Cherokee Metro District (District) has provided a letter of commitment, issued by the District on August 23, 2022, which is provided with this submittal. A new commitment letter from the District was required for Lot 2 (Phase 2) of this development. A finding of water sufficiency by the County Attorney and the State of Colorado Water Engineer was provided for Lot 1 (Phase 1) with the Preliminary Plan. The District will supply water to the proposed development via its existing water supply system via three connections discussed in the Water Resources Report prepared by JR Engineering. The District will supply water to the proposed development via its existing water supply system via three connections discussed in the Water Resources Report. In accordance with the commitment letter provided by the Cherokee Metro District, the following will be the total water demand for Phase 2 which corresponds with 108 units. Irrigation allocation is sufficient for traditional grass landscaping for areas not covered in roads, walkways or structures

<b>Type of Use</b>	<b>Demand (AF/yr)</b>
Domestic	19.4
Irrigation	5.0
<b>Total</b>	<b>24.4</b>