



3275 Akers Drive
Colorado Springs, CO 80922
Phone 719-520-6460
Fax 719-520-6879
www.elpasoco.com

EL PASO COUNTY STORMWATER MANAGEMENT PLAN CHECKLIST

- ✓ Satisfies criteria
- ✗ Needs to be addressed

EPC Project Number: **PPR-22-017**

Revised: July 2019

		Applicant	EPC
1. STORMWATER MANAGEMENT PLAN			
1	Applicant (owner/designated operator), SWMP Preparer, Qualified Stormwater Manager, and Contractor Information. (On cover/title sheet)		✓
2	Table of Contents		✓
3	Site description and location to include: vicinity map with nearest street/crossroads description		✓
4	Narrative description of construction activities proposed (e.g., may include clearing and grubbing, temporary stabilization, road grading, utility / storm installation, final grading, final stabilization, and removal of temporary control measures)		✓
5	Phasing plan – may require separate drawings indicating initial, interim, and final site phases for larger projects. Provide “living maps” that can be revised in the field as conditions dictate		✓
6	Proposed sequence for major activities: Provide a construction schedule of anticipated starting and completion dates for each stage of land-disturbing activity depicting conservation measures anticipated, including the expected date on which the final stabilization will be completed		✓
7	Estimates of the total site area and area to undergo disturbance; current area of disturbance must be updated on the SWMP as changes occur		✓
8	Soil erosion potential and impacts on discharge that includes a summary of the data used to determine soil erosion potential		✓
9	A description of existing vegetation at the site and percent ground cover and method used to determine ground cover		✓
10	Location and description of all potential pollution sources including but not limited to: disturbed and stored soils; vehicle tracking; management of contaminated soils; loading and unloading operations; outdoor storage of materials; vehicle and equipment maintenance and fueling; significant dust generating process; routine maintenance activities involving fertilizers, pesticides, herbicides, detergents, fuels, solvents, oils, etc.; on-site waste management; concrete truck/equipment washing; dedicated asphalt, concrete batch plants and masonry mixing stations; non-industrial waste such as trash and portable toilets		✓
11	Material handling to include spill prevention and response plan and procedures		✓
12	Spill prevention and pollution controls for dedicated batch plants		✓
13	Other SW pollutant control measures to include waste disposal and off-site soil tracking		✓
14	Location and description of any anticipated allowable non-stormwater discharge (ground water, springs, irrigation, discharge covered by CDPHE Low Risk Guidance, etc.)		✓
15	Name(s) of ultimate receiving waters; size, type and location of stormwater outfall or storm sewer system discharge		✓
16	Description of all stream crossings located within the project area or statement that no streams cross the project area		✓



3275 Akers Drive
Colorado Springs, CO 80922
Phone 719-520-6460
Fax 719-520-6879
www.elpasoco.com

EL PASO COUNTY STORMWATER MANAGEMENT PLAN CHECKLIST

EPC Project Number: **PPR-22-017**

Revised: July 2019

		Applicant	EPC
17	SWMP Map to include: see comments on GEC		
17a	construction site boundaries		X
17b	flow arrows to depict stormwater flow directions		✓
17c	all areas of disturbance		X
17d	areas of cut and fill		X
17e	areas used for storage of building materials, soils (stockpiles) or wastes		✓
17f	location of any dedicated asphalt / concrete batch plants add note to GEC <i>Not used on site.</i>	✓	X
17g	location of all structural control measures		✓
17h	location of all non-structural control measures add note to GEC		✓
17i	springs, streams, wetlands and other surface waters, including areas that require maintenance of pre-existing vegetation within 50 feet of a receiving water <i>None exist on or near the site.</i>	✓	X
18	Narrative description of all structural control measures to be used. Modifications to EPC standard control measures must meet or exceed County-approved details		✓
19	Description of all non-structural control measures to be used including seeding, mulching, protection of existing vegetation, site watering, sod placement, etc.		✓
20	Technical drawing details for all control measure installation and maintenance; custom or other jurisdiction's details used must meet or exceed EPC standards see comments on GEC		X
21	Procedure describing how the SWMP is to be revised		✓
22	Description of Final Stabilization and Long-term Stormwater Quality (describe nonstructural and structural measures to control SW pollutants after construction operations have been completed, including detention, water quality control measure etc.)		✓
23	Specification that final vegetative cover density is to be 70% of pre-disturbed levels		✓
24	Outline of permit holder inspection procedures to install, maintain, and effectively operate control measures to manage erosion and sediment		✓
25	Record keeping procedures identified to include signature on inspection logs and location of SWMP records on-site		✓
26	If this project relies on control measures owned or operated by another entity, a documented agreement must be included in the SWMP that identifies location, installation and design specifications, and maintenance requirements and responsibility of the control measure(s)		✓
	Please note: all items above must be addressed. If not applicable, explain why, simply identifying "not applicable" will not satisfy CDPHE requirement of explanation.		
2. ADDITIONAL REPORTS/PERMITS/DOCUMENTS			
a	Grading and Erosion Control Plan (signed)		
b	Erosion and Stormwater Quality Control Permit (ESQCP) (signed)		



3275 Akers Drive
Colorado Springs, CO 80922
Phone 719-520-6460
Fax 719-520-6879
www.elpasoco.com

EL PASO COUNTY STORMWATER MANAGEMENT PLAN CHECKLIST

EPC Project Number: **PPR-22-017**

Revised: July 2019

Applicant	EPC
-----------	-----

3. APPLICANT COMMENTS


a	Documents 2a and 2b will be signed upon acceptance by county staff.		
b			
c			

4. CHECKLIST REVIEW CERTIFICATIONS

a	<p>Engineer of Record: The Stormwater Management Plan was prepared under my direction and supervision and is correct to the best of my knowledge and belief. Said Plan has been prepared according to the criteria established by the County and State for Stormwater Management Plans.</p> <p>sign and date</p> <p>_____ Engineer of Record Signature Date</p>		
b	<p>Review Engineer: The Stormwater Management Plan was reviewed and found to meet the checklist requirements except where otherwise noted or allowed by an approved deviation request.</p> <p>_____ Review Engineer Date</p>		

SWMP Checklist_V1.pdf Markup Summary

Checkmark Legend (1)



Subject: Checkmark Legend
Page Label: 1
Lock: Unlocked
Status:
Checkmark: Unchecked
Author: dotprete
Date: 5/22/2022 6:11:56 PM
Color: ■
Layer:

Engineer (14)

PPR-22-017

Subject: Engineer
Page Label: 1
Lock: Unlocked
Status:
Checkmark: Unchecked
Author: dotprete
Date: 5/22/2022 4:53:16 PM
Color: ■
Layer:

PPR-22-017

PPR-22-017


Subject: Engineer
Page Label: 2
Lock: Unlocked
Status:
Checkmark: Unchecked
Author: dotprete
Date: 5/22/2022 6:11:20 PM
Color: ■
Layer:

PPR-22-017

PPR-22-017

Subject: Engineer
Page Label: 3
Lock: Unlocked
Status:
Checkmark: Unchecked
Author: dotprete
Date: 5/22/2022 6:11:33 PM
Color: ■
Layer:

PPR-22-017



Subject: Engineer
Page Label: 3
Lock: Unlocked
Status:
Checkmark: Unchecked
Author: dotprete
Date: 5/22/2022 6:11:46 PM
Color: ■
Layer:

sign and date

EPC Project Number	
17	SWMP Map to include:
7a	construction site boundaries
7b	flow arrows to depict stormwater flow directions
7c	all areas of disturbance
7d	areas of cut and fill
7e	areas used for storage of bulk materials
7f	location of any dedicated asphalt / concrete batch plants

Subject: Engineer
Page Label: 2
Lock: Unlocked
Status:
Checkmark: Unchecked
Author: dotprete
Date: 5/23/2022 10:50:38 AM
Color:
Layer:

see comments on GEC

EPC P	
Revised: July 2019	
17	SWMP Map to include:
7a	construction site boundaries
7b	flow arrows to depict stormwater flow directions
7c	all areas of disturbance
7d	areas of cut and fill
7e	areas used for storage of bulk materials
7f	location of any dedicated asphalt / concrete batch plants

Subject: Engineer
Page Label: 2
Lock: Unlocked
Status:
Checkmark: Unchecked
Author: dotprete
Date: 5/23/2022 10:50:46 AM
Color:
Layer:

construction site boundaries

EPC P	
Revised: July 2019	
17	SWMP Map to include:
7a	construction site boundaries
7b	flow arrows to depict stormwater flow directions
7c	all areas of disturbance
7d	areas of cut and fill
7e	areas used for storage of bulk materials
7f	location of any dedicated asphalt / concrete batch plants

Subject: Engineer
Page Label: 2
Lock: Unlocked
Status:
Checkmark: Unchecked
Author: dotprete
Date: 5/23/2022 10:50:48 AM
Color:
Layer:

all areas of disturbance

EPC P	
Revised: July 2019	
17	SWMP Map to include:
7a	construction site boundaries
7b	flow arrows to depict stormwater flow directions
7c	all areas of disturbance
7d	areas of cut and fill
7e	areas used for storage of bulk materials
7f	location of any dedicated asphalt / concrete batch plants

Subject: Engineer
Page Label: 2
Lock: Unlocked
Status:
Checkmark: Unchecked
Author: dotprete
Date: 5/23/2022 10:50:51 AM
Color:
Layer:

areas of cut and fill

EPC P	
Revised: July 2019	
17	SWMP Map to include:
7a	construction site boundaries
7b	flow arrows to depict stormwater flow directions
7c	all areas of disturbance
7d	areas of cut and fill
7e	areas used for storage of bulk materials
7f	location of any dedicated asphalt / concrete batch plants

Subject: Engineer
Page Label: 2
Lock: Unlocked
Status:
Checkmark: Unchecked
Author: dotprete
Date: 5/23/2022 10:55:43 AM
Color:
Layer:

springs, streams, wetlands and other surface waters, including areas that require maintenance of pre-existing vegetation within 50 feet of a receiving water

EPC P	
Revised: July 2019	
17	SWMP Map to include:
7a	construction site boundaries
7b	flow arrows to depict stormwater flow directions
7c	all areas of disturbance
7d	areas of cut and fill
7e	areas used for storage of bulk materials
7f	location of any dedicated asphalt / concrete batch plants

Subject: Engineer
Page Label: 2
Lock: Unlocked
Status:
Checkmark: Unchecked
Author: dotprete
Date: 5/23/2022 10:55:46 AM
Color:
Layer:

location of any dedicated asphalt / concrete batch plants

skpiles) or wastes

its [add note to GEC](#)

Subject: Engineer

Page Label: 2

Lock: Unlocked

Status:

Checkmark: Unchecked

Author: dotprete

Date: 5/23/2022 10:56:34 AM

Color: ■

Layer:

add note to GEC

[add note to GEC](#)

aintenance

Standard

Subject: Engineer

Page Label: 2

Lock: Unlocked

Status:

Checkmark: Unchecked

Author: dotprete

Date: 5/23/2022 10:56:45 AM

Color: ■

Layer:

add note to GEC



Subject: Engineer

Page Label: 2

Lock: Unlocked

Status:

Checkmark: Unchecked

Author: dotprete

Date: 5/23/2022 11:07:31 AM

Color: ■

Layer:

Technical drawing details for all control measure installation and maintenance; custom or other jurisdiction's details used must meet or exceed EPC standards

g seeding, mulching,

aintenance; custom or other

[see comments on GEC](#)

describe nonstructural and
tions have been completed,

Subject: Engineer

Page Label: 2

Lock: Unlocked

Status:

Checkmark: Unchecked

Author: dotprete

Date: 5/23/2022 11:07:47 AM

Color: ■

Layer:

see comments on GEC

PolyLine (2)



Subject: PolyLine

Page Label: 2

Lock: Unlocked

Status:

Checkmark: Unchecked

Author: Mitchell.Hess

Date: 3/15/2022 2:56:58 PM

Color: ■

Layer:



Subject: PolyLine

Page Label: 2

Lock: Unlocked

Status:

Checkmark: Unchecked

Author: Mitchell.Hess


Date: 3/15/2022 2:57:01 PM

Color: ■

Layer:


Text Box (37)

tes
Not used on site.

Subject: Text Box
Page Label: 2
Lock: Unlocked
Status:
Checkmark: Unchecked
Author: Joseph.Menke
Date: 2/22/2021 12:00:34 PM
Color: 
Layer:


Not used on site.

ing areas that require maintenance
r. None exist on or near the site.
sed. Modifications to EPC standard
its
cluding seeding, mulching,
, etc.
ed maintenance, custom or other


Subject: Text Box
Page Label: 2
Lock: Unlocked
Status:
Checkmark: Unchecked
Author: Joseph.Menke
Date: 2/22/2021 12:00:54 PM
Color: 
Layer:


None exist on or near the site.





Subject: Text Box
Page Label: 3
Lock: Unlocked
Status:
Checkmark: Unchecked
Author: Mitchell Hess
Date: 2/22/2021 12:01:59 PM
Color: 
Layer:

Documents 2a and 2b will be signed upon acceptance by county staff.




Subject: Text Box
Page Label: 1
Lock: Unlocked
Status:
Checkmark: Unchecked
Author: dotprete
Date: 5/22/2022 4:57:52 PM
Color: 
Layer:




Subject: Text Box
Page Label: 1
Lock: Unlocked
Status:
Checkmark: Unchecked
Author: dotprete
Date: 5/22/2022 4:58:08 PM
Color: 
Layer:




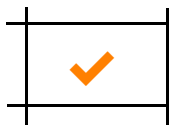
Subject: Text Box
Page Label: 1
Lock: Unlocked
Status:
Checkmark: Unchecked
Author: dotprete
Date: 5/22/2022 5:07:20 PM
Color: 
Layer:




Subject: Text Box
Page Label: 1
Lock: Unlocked
Status:
Checkmark: Unchecked
Author: dotprete
Date: 5/22/2022 5:07:38 PM
Color: 
Layer:




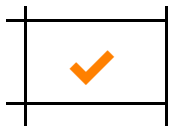
Subject: Text Box
Page Label: 1
Lock: Unlocked
Status:
Checkmark: Unchecked
Author: dotprete
Date: 5/22/2022 5:08:02 PM
Color: 
Layer:




Subject: Text Box
Page Label: 1
Lock: Unlocked
Status:
Checkmark: Unchecked
Author: dotprete
Date: 5/22/2022 5:10:15 PM
Color: 
Layer:




Subject: Text Box
Page Label: 1
Lock: Unlocked
Status:
Checkmark: Unchecked
Author: dotprete
Date: 5/22/2022 5:10:54 PM
Color: 
Layer:




Subject: Text Box
Page Label: 1
Lock: Unlocked
Status:
Checkmark: Unchecked
Author: dotprete
Date: 5/22/2022 5:12:22 PM
Color: 
Layer:




Subject: Text Box
Page Label: 1
Lock: Unlocked
Status:
Checkmark: Unchecked
Author: dotprete
Date: 5/22/2022 5:26:37 PM
Color: 
Layer:




Subject: Text Box
Page Label: 1
Lock: Unlocked
Status:
Checkmark: Unchecked
Author: dotprete
Date: 5/22/2022 5:26:48 PM
Color: 
Layer:




Subject: Text Box
Page Label: 1
Lock: Unlocked
Status:
Checkmark: Unchecked
Author: dotprete
Date: 5/22/2022 5:30:47 PM
Color: 
Layer:




Subject: Text Box
Page Label: 1
Lock: Unlocked
Status:
Checkmark: Unchecked
Author: dotprete
Date: 5/22/2022 5:31:12 PM
Color: 
Layer:




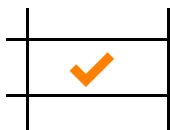
Subject: Text Box
Page Label: 2
Lock: Unlocked
Status:
Checkmark: Unchecked
Author: dotprete
Date: 5/22/2022 5:53:40 PM
Color: 
Layer:



Subject: Text Box
Page Label: 2
Lock: Unlocked
Status:
Checkmark: Unchecked
Author: dotprete
Date: 5/22/2022 5:53:50 PM
Color: 
Layer:



Subject: Text Box
Page Label: 2
Lock: Unlocked
Status:
Checkmark: Unchecked
Author: dotprete
Date: 5/22/2022 5:53:58 PM
Color: 
Layer:



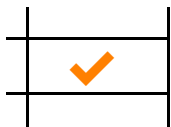
Subject: Text Box
Page Label: 1
Lock: Unlocked
Status:
Checkmark: Unchecked
Author: dotprete
Date: 5/22/2022 5:58:01 PM
Color:
Layer:



Subject: Text Box
Page Label: 1
Lock: Unlocked
Status:
Checkmark: Unchecked
Author: dotprete
Date: 5/22/2022 5:58:22 PM
Color:
Layer:



Subject: Text Box
Page Label: 1
Lock: Unlocked
Status:
Checkmark: Unchecked
Author: dotprete
Date: 5/22/2022 5:58:29 PM
Color:
Layer:



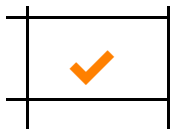
Subject: Text Box
Page Label: 1
Lock: Unlocked
Status:
Checkmark: Unchecked
Author: dotprete
Date: 5/22/2022 5:59:05 PM
Color:
Layer:




Subject: Text Box
Page Label: 2
Lock: Unlocked
Status:
Checkmark: Unchecked
Author: dotprete
Date: 5/22/2022 6:00:07 PM
Color:
Layer:




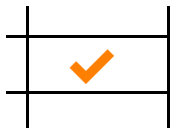
Subject: Text Box
Page Label: 2
Lock: Unlocked
Status:
Checkmark: Unchecked
Author: dotprete
Date: 5/22/2022 6:01:26 PM
Color:
Layer:




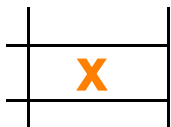
Subject: Text Box
Page Label: 2
Lock: Unlocked
Status:
Checkmark: Unchecked
Author: dotprete
Date: 5/22/2022 6:01:57 PM
Color: 
Layer:




Subject: Text Box
Page Label: 2
Lock: Unlocked
Status:
Checkmark: Unchecked
Author: dotprete
Date: 5/22/2022 6:02:03 PM
Color: 
Layer:

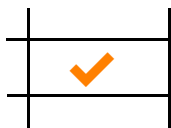



Subject: Text Box
Page Label: 2
Lock: Unlocked
Status:
Checkmark: Unchecked
Author: dotprete
Date: 5/22/2022 6:02:10 PM
Color: 
Layer:

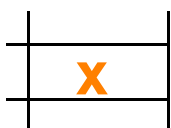



Subject: Text Box
Page Label: 2
Lock: Unlocked
Status:
Checkmark: Unchecked
Author: dotprete
Date: 5/23/2022 10:49:17 AM
Color: 
Layer:

x

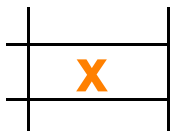



Subject: Text Box
Page Label: 2
Lock: Unlocked
Status:
Checkmark: Unchecked
Author: dotprete
Date: 5/23/2022 10:49:27 AM
Color: 
Layer:



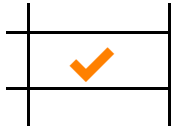
Subject: Text Box
Page Label: 2
Lock: Unlocked
Status:
Checkmark: Unchecked
Author: dotprete
Date: 5/23/2022 10:49:32 AM
Color: 
Layer:


x

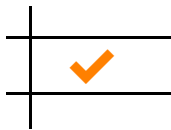



Subject: Text Box
Page Label: 2
Lock: Unlocked
Status:
Checkmark: Unchecked
Author: dotprete
Date: 5/23/2022 10:49:45 AM
Color: 
Layer:


x




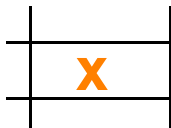
Subject: Text Box
Page Label: 2
Lock: Unlocked
Status:
Checkmark: Unchecked
Author: dotprete
Date: 5/23/2022 10:49:52 AM
Color: 
Layer:




Subject: Text Box
Page Label: 2
Lock: Unlocked
Status:
Checkmark: Unchecked
Author: dotprete
Date: 5/23/2022 10:49:59 AM
Color: 
Layer:

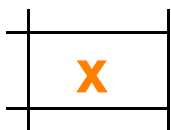



Subject: Text Box
Page Label: 2
Lock: Unlocked
Status:
Checkmark: Unchecked
Author: dotprete
Date: 5/23/2022 10:50:08 AM
Color: 
Layer:



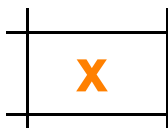
Subject: Text Box
Page Label: 2
Lock: Unlocked
Status:
Checkmark: Unchecked
Author: dotprete
Date: 5/23/2022 10:55:32 AM
Color: 
Layer:

x



Subject: Text Box
Page Label: 2
Lock: Unlocked
Status:
Checkmark: Unchecked
Author: dotprete
Date: 5/23/2022 10:55:37 AM
Color: 
Layer:

x



Subject: Text Box

Page Label: 2


Lock: Unlocked

Status:

Checkmark: Unchecked

Author: dotprete

Date: 5/23/2022 11:07:25 AM

Color: 

Layer:

x