

Please show the floodplain. Refer to attached document showing the limits of the 100 year floodplain on the parcel

Show setbacks from structures to closest parcel boundary.

Identify the surface type for the proposed parking lot and driveway access.

Please call out existing vs. proposed structures, surface type of parking and driveway, and permanent vs. temporary structures.

Please call out if face painting has a permanent structure. Is this just a removable table?

Show all existing structures.

Show Right of Way Easement as stated in the Title Commitment

\* See Floor Plan for more building data. All others listed here are either a tent or a location note

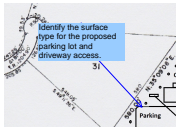
Please include the dimensions of the proposed parking area and driveway access. If the area of the proposed parking lot, driveway access, and structures is at or exceeds one acre, then the following will be required to be submitted:

- Grading and Erosion Control Plan (GEC)
- Erosion and Sediment Quality Control Permit (ESQCP)
- Stormwater Management Plan (SWMP)
- Financial Assurance Estimate (FAE)
- Permanent Stormwater Quality facility
- Maintenance Agreement for the permanent stormwater quality facility.



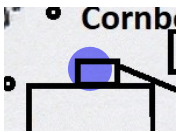
# Markup Summary

dsdgrimm (7)

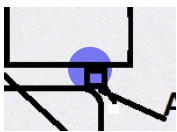


**Subject:** Engineer  
**Page Label:** 1  
**Author:** dsdgrimm  
**Date:** 7/2/2018 2:44:37 PM  
**Color:** ■


Identify the surface type for the proposed parking lot and driveway access.



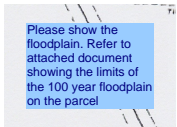
**Subject:** Engineer  
**Page Label:** 1  
**Author:** dsdgrimm  
**Date:** 7/2/2018 3:42:51 PM  
**Color:** ■



**Subject:** Engineer  
**Page Label:** 1  
**Author:** dsdgrimm  
**Date:** 7/2/2018 3:42:53 PM  
**Color:** ■



**Subject:** Engineer  
**Page Label:** 1  
**Author:** dsdgrimm  
**Date:** 7/2/2018 3:42:55 PM  
**Color:** ■



**Subject:** Engineer  
**Page Label:** 1  
**Author:** dsdgrimm  
**Date:** 7/2/2018 4:22:38 PM  
**Color:** ■

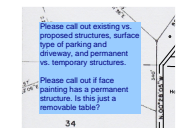
Please show the floodplain. Refer to attached document showing the limits of the 100 year floodplain on the parcel



**Subject:** Engineer  
**Page Label:** 1  
**Author:** dsdgrimm  
**Date:** 7/2/2018 4:23:18 PM  
**Color:** ■

Please include the dimensions of the proposed parking area and driveway access. If the area of the proposed parking lot, driveway access, and structures is at or exceeds one acre, then the following will be required to be submitted:

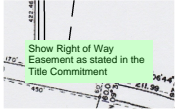
- Grading and Erosion Control Plan (GEC)
- Erosion and Sediment Quality Control Permit (ESQCP)
- Stormwater Management Plan (SWMP)
- Financial Assurance Estimate (FAE)
- Permanent Stormwater Quality facility
- Maintenance Agreement for the permanent stormwater quality facility.



**Subject:** Engineer  
**Page Label:** 1  
**Author:** dsdgrimm  
**Date:** 7/2/2018 4:23:59 PM  
**Color:** ■

Please call out existing vs. proposed structures, surface type of parking and driveway, and permanent vs. temporary structures.

Please call out if face painting has a permanent structure. Is this just a removable table?



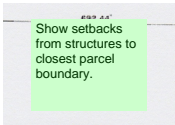
**Subject:** Text Box  
**Page Label:** 1  
**Author:** dskendall  
**Date:** 7/2/2018 3:42:30 PM  
**Color:** ■

Show Right of Way Easement as stated in the Title Commitment



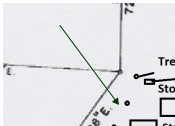
**Subject:** Callout  
**Page Label:** 1  
**Author:** dskendall  
**Date:** 7/2/2018 4:10:18 PM  
**Color:** ■

Show all existing structures.



**Subject:** Text Box  
**Page Label:** 1  
**Author:** dskendall  
**Date:** 7/3/2018 11:05:27 AM  
**Color:** ■

Show setbacks from structures to closest parcel boundary.



**Subject:** Arrow  
**Page Label:** 1  
**Author:** dskendall  
**Date:** 7/3/2018 11:20:27 AM  
**Color:** ■



**Subject:** Arrow  
**Page Label:** 1  
**Author:** dskendall  
**Date:** 7/3/2018 11:20:34 AM  
**Color:** ■