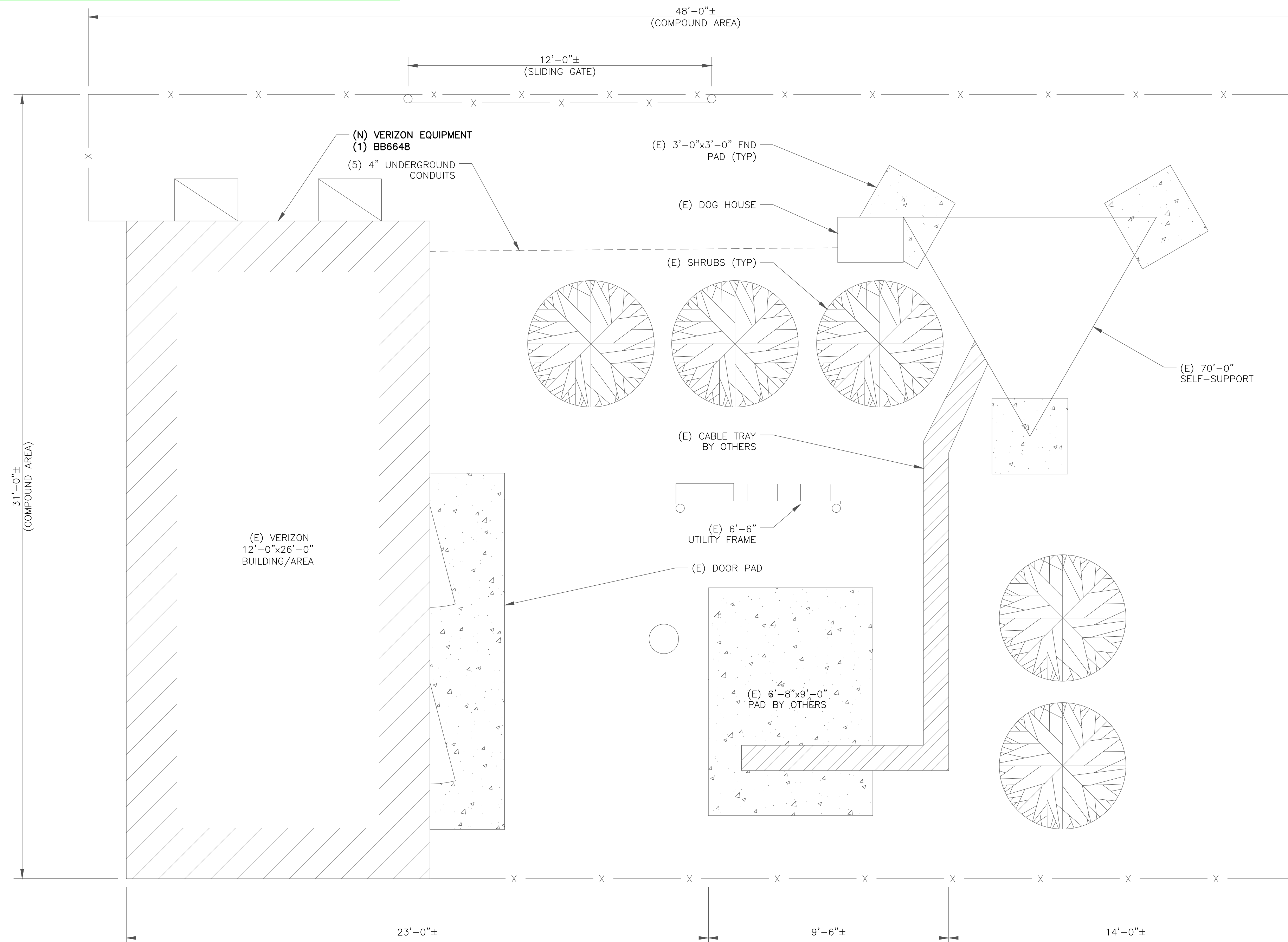


Please include:
 -vicinity map showing the subdivision in relation to section lines and existing or proposed arterial or collector roadways
 -location and dimensions of rights of ways and all existing and proposed easements
 -signature block for PCD, 1-2 inches
 -setback distances from each existing and proposed structure to the property lines




verizon

3245 158TH AVENUE MS 231
 BELLEVUE, WA 98008

CROWN CASTLE

2055 S. STEARMAN DRIVE
 CHANDLER, AZ 85286



TOWER ENGINEERING PROFESSIONALS
 4710 E ELWOOD ST, STE 9
 PHOENIX, AZ 85040
 OFFICE: (480) 285-0036
 www.tepgroup.net

VERIZON SITE NUMBER:
 171393


BU #: 877090
 FILL-IN/ COLORADO SPGS/
 CSP154

8150 BLACK FOREST RD
 COLORADO SPRINGS,
 CO 80920

EXISTING 70'-0"
 SELF-SUPPORT

ISSUED FOR:

REV	DATE	DRWN	DESCRIPTION	DES./QA
0	01/20/22	PW	CONSTRUCTION	HMM
1	03/30/22	ODS	CONSTRUCTION	HMM



03/30/2022

Andrew R. Berglund, P.E.
 Professional Engineer License: #58272

IT IS A VIOLATION OF LAW FOR ANY PERSON,
 UNLESS THEY ARE ACTING UNDER THE DIRECTION
 OF A LICENSED PROFESSIONAL ENGINEER,
 TO ALTER THIS DOCUMENT.

SHEET NUMBER: **C-1** REVISION: **1**

1 SITE PLAN
 SCALE: 3/8"=1'-0" (FULL SIZE)
 3/16"=1'-0" (11x17)

