


**verizon**

3245 158TH AVENUE MS 231  
BELLEVUE, WA 98008

**CROWN CASTLE**

2055 S. STEARMAN DRIVE  
CHANDLER, AZ 85286



TOWER ENGINEERING PROFESSIONALS  
4710 E ELWOOD ST, STE 9  
PHOENIX, AZ 85040  
OFFICE: (480) 285-0036  
www.tepgroup.net

VERIZON SITE NUMBER:  
**171393**


BU #: 877090  
FILL-IN/ COLORADO SPGS/  
CSP154

8150 BLACK FOREST RD  
COLORADO SPRINGS,  
CO 80920

EXISTING 70'-0"  
SELF-SUPPORT

ISSUED FOR:

REV	DATE	DRWN	DESCRIPTION	DES./QA
0	01/20/22	PW	CONSTRUCTION	HMM
1	03/30/22	ODS	CONSTRUCTION	HMM

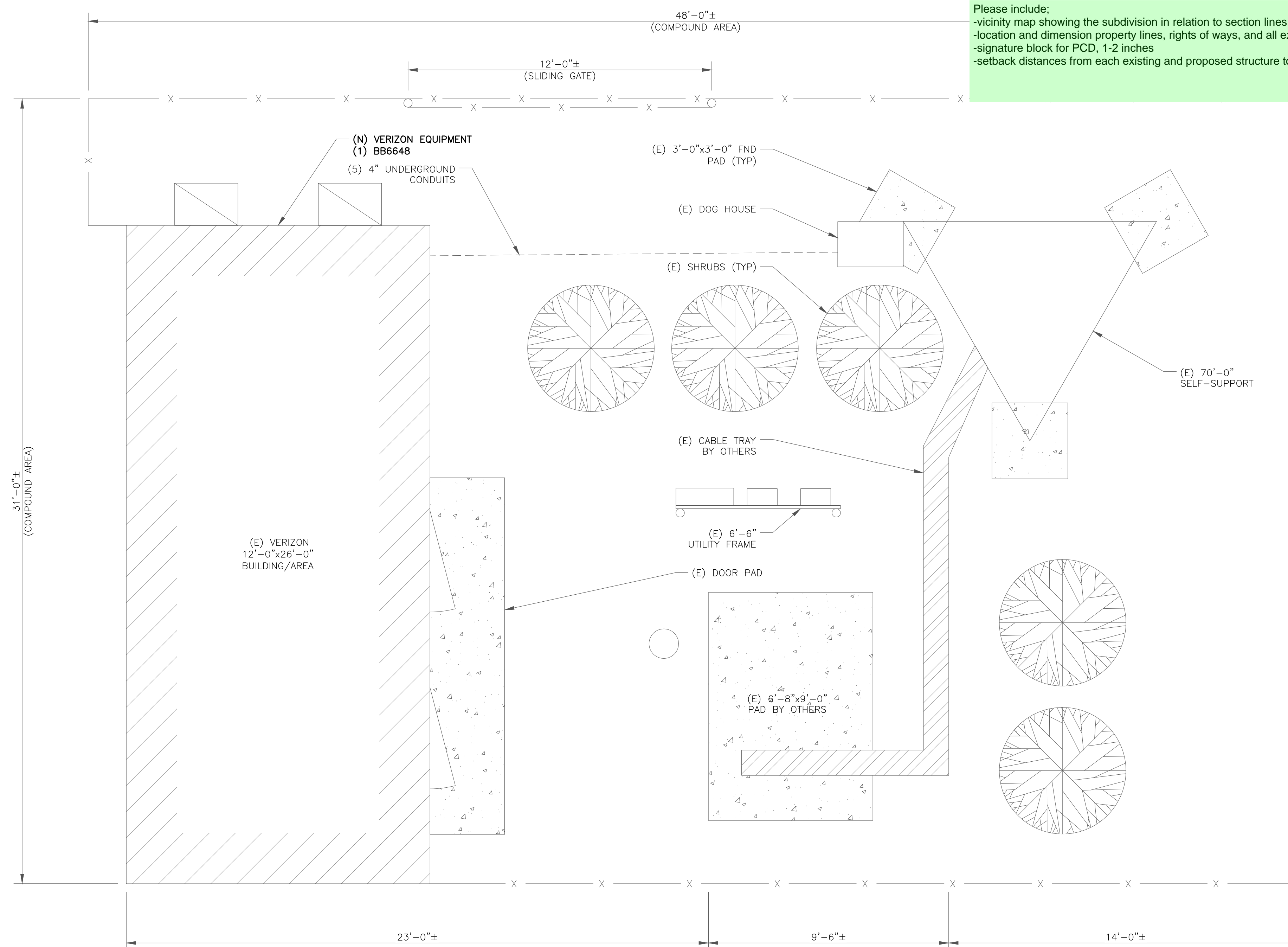


03/30/2022

Andrew R. Berglund, P.E.  
Professional Engineer License: #58272


IT IS A VIOLATION OF LAW FOR ANY PERSON,  
UNLESS THEY ARE ACTING UNDER THE DIRECTION  
OF A LICENSED PROFESSIONAL ENGINEER,  
TO ALTER THIS DOCUMENT.

SHEET NUMBER: **C-1** REVISION: **1**



Please include:  
-vicinity map showing the subdivision in relation to section lines and existing or proposed arterial or collector roadways  
-location and dimension property lines, rights of ways, and all existing and proposed easements  
-signature block for PCD, 1-2 inches  
-setback distances from each existing and proposed structure to the property lines

1 SITE PLAN  
SCALE: 3/8"=1'-0" (FULL SIZE)  
3/16"=1'-0" (11x17)



PCD File No. COM-22-024

# Site Plan Drawing\_v1.pdf Markup Summary

---

1 (4)

---



**Page Label: 1**  
**Author: Andrew Berglund**

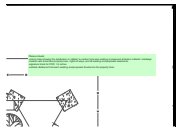


**Page Label: 1**  
**Author: Andrew Berglund**

**Page Label: 1**  
**Author: Carlos**

PCD File No. COM-22-024

PCD File No. COM-22-024



**Page Label: 1**  
**Author: ashmathy**

Please include;

- vicinity map showing the subdivision in relation to section lines and existing or proposed arterial or collector roadways
- location and dimension property lines, rights of ways, and all existing and proposed easements
- signature block for PCD, 1-2 inches
- setback distances from each existing and proposed structure to the property lines