

ENG-CDR21014-R2-CDs.pdf Markup Summary

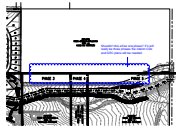
1 (1)



Subject: Callout
Page Index: 1
Date: 2/13/2022 3:22:16 PM
Author: dsdrice
Color: ■
Layer:
Space:
Page Label: [1] 1 COVER SHEET

Provide the standard CD signature blocks

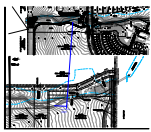
3 (1)



Subject: Cloud+
Page Index: 3
Date: 2/13/2022 3:25:32 PM
Author: dsdrice
Color: ■
Layer:
Space:
Page Label: [4] 4 EXISTING CONDITIONS

Shouldn't this all be one phase? If it will really be three phases the interim CDs and GEC plans will be needed.

4 (1)



Subject: Callout
Page Index: 4
Date: 2/13/2022 3:27:18 PM
Author: dsdrice
Color: ■
Layer:
Space:
Page Label: [5] 5 HORIZONTAL CONTROL

Show the actual calculated floodplain

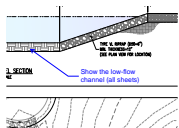
5 (1)



Subject: Callout
Page Index: 5
Date: 2/13/2022 3:20:43 PM
Author: dsdrice
Color: ■
Layer:
Space:
Page Label: [6] 6 CHANNEL KEY MAP

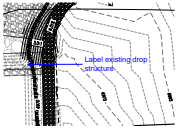
Show and label the existing alignment also

7 (5)



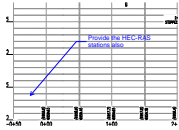
Subject: Callout
Page Index: 7
Date: 2/13/2022 3:59:07 PM
Author: dsdrice
Color: ■
Layer:
Space:
Page Label: [8] 8 CHANNEL SOUTH - PLAN & PROFILE

Show the low-flow channel (all sheets)




Subject: Callout
Page Index: 7
Date: 2/13/2022 3:32:45 PM
Author: dsdrice
Color: ■
Layer:
Space:
Page Label: [8] 8 CHANNEL SOUTH - PLAN & PROFILE

Label existing drop structure



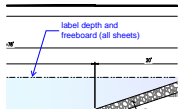
Subject: Callout
Page Index: 7
Date: 2/13/2022 3:34:54 PM
Author: dsdrice
Color: ■
Layer:
Space:
Page Label: [8] 8 CHANNEL SOUTH - PLAN & PROFILE

Provide the HEC-RAS stations also



Subject: Callout
Page Index: 7
Date: 2/13/2022 3:36:37 PM
Author: dsdrice
Color: ■
Layer:
Space:
Page Label: [8] 8 CHANNEL SOUTH - PLAN & PROFILE

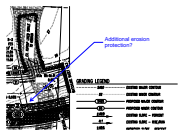
Show and label the sheet pile or concrete cutoff wall



Subject: Callout
Page Index: 7
Date: 2/13/2022 3:59:16 PM
Author: dsdrice
Color: ■
Layer:
Space:
Page Label: [8] 8 CHANNEL SOUTH - PLAN & PROFILE

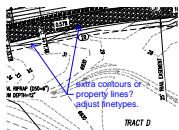
label depth and freeboard (all sheets)

8 (3)



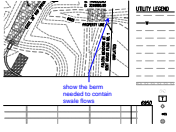
Subject: Callout
Page Index: 8
Date: 2/13/2022 4:01:26 PM
Author: dsdrice
Color: ■
Layer:
Space:
Page Label: [9] 9 CHANNEL SOUTH - PLAN & PROFILE

Additional erosion protection?



Subject: Callout
Page Index: 8
Date: 2/13/2022 4:05:16 PM
Author: dsdrice
Color: ■
Layer:
Space:
Page Label: [9] 9 CHANNEL SOUTH - PLAN & PROFILE

extra contours or property lines? adjust linetypes.



Subject: Callout
Page Index: 8
Date: 2/13/2022 4:10:55 PM
Author: dsdrice
Color: ■
Layer:
Space:
Page Label: [9] 9 CHANNEL SOUTH - PLAN & PROFILE

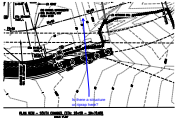
show the berm needed to contain swale flows

10 (6)



Subject: Callout
Page Index: 10
Date: 2/13/2022 4:27:06 PM
Author: dsdrice
Color: ■
Layer:
Space:
Page Label: [11] 11 DROP STRUCTURE KEY MAP

Verify contours



Subject: Callout
Page Index: 10
Date: 2/13/2022 4:12:15 PM
Author: dsdrice
Color: ■
Layer:
Space:
Page Label: [11] 11 DROP STRUCTURE KEY MAP

Is there a structure or riprap here?



Subject: Callout
Page Index: 10
Date: 2/13/2022 4:13:12 PM
Author: dsdrice
Color: ■
Layer:
Space:
Page Label: [11] 11 DROP STRUCTURE KEY MAP

to be removed?




Subject: Callout
Page Index: 10
Date: 2/13/2022 4:28:59 PM
Author: dsdrice
Color: ■
Layer:
Space:
Page Label: [11] 11 DROP STRUCTURE KEY MAP

drop structure?



Subject: Callout
Page Index: 10
Date: 2/13/2022 4:28:07 PM
Author: dsdrice
Color: ■
Layer:
Space:
Page Label: [11] 11 DROP STRUCTURE KEY MAP

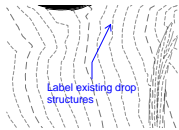
To remain in place or be lowered? (label)



Subject: Callout
Page Index: 10
Date: 2/13/2022 4:28:32 PM
Author: dsdrice
Color: ■
Layer:
Space:
Page Label: [11] 11 DROP STRUCTURE KEY MAP

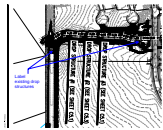
show and label utility crossings

11 (2)



Subject: Callout
Page Index: 11
Date: 2/13/2022 4:41:03 PM
Author: dsdrice
Color: ■
Layer:
Space:
Page Label: [12] 12 DROP STRUCTURE DETAILS (#1, #3)

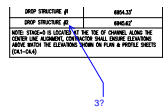
Label existing drop structures



Subject: Callout
Page Index: 11
Date: 2/13/2022 4:41:52 PM
Author: dsdrice
Color: ■
Layer:
Space:
Page Label: [12] 12 DROP STRUCTURE DETAILS (#1, #3)

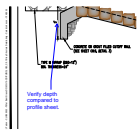
Label existing drop structures

12 (2)



Subject: Callout
Page Index: 12
Date: 2/13/2022 4:43:58 PM
Author: dsdrice
Color: ■
Layer:
Space:
Page Label: [13] 13 DROP STRUCTURE DETAILS (#4, #5, #6, #7, #8, #9, #10)

3?



Subject: Callout
Page Index: 12
Date: 2/13/2022 4:49:26 PM
Author: dsdrice
Color: ■
Layer:
Space:
Page Label: [13] 13 DROP STRUCTURE DETAILS (#4, #5, #6, #7, #8, #9, #10)

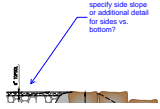
Verify depth compared to profile sheet.

16 (2)



Subject: Callout
Page Index: 16
Date: 2/13/2022 4:46:02 PM
Author: dsdrice
Color: ■
Layer:
Space:
Page Label: [20] 20 SOUTH CHANNEL SECTIONS

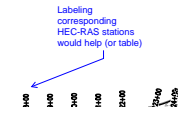
specify which one and provide the specifications



Subject: Callout
Page Index: 16
Date: 2/13/2022 4:52:46 PM
Author: dsdrice
Color: ■
Layer:
Space:
Page Label: [20] 20 SOUTH CHANNEL SECTIONS

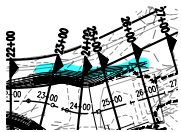
specify side slope or additional detail for sides vs. bottom?

17 (3)

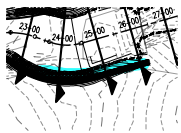


Subject: Callout
Page Index: 17
Date: 2/13/2022 4:54:18 PM
Author: dsdrice
Color: ■
Layer:
Space:
Page Label: [21] 21 SOUTH CHANNEL SECTIONS

Labeling corresponding HEC-RAS stations would help (or table)

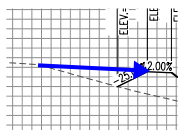


Subject:
Page Index: 17
Date: 2/13/2022 5:10:58 PM
Author: dsdrice
Color: ■
Layer:
Space:
Page Label: [21] 21 SOUTH CHANNEL SECTIONS

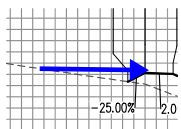


Subject:
Page Index: 17
Date: 2/13/2022 5:11:01 PM
Author: dsdrice
Color: ■
Layer:
Space:
Page Label: [21] 21 SOUTH CHANNEL SECTIONS

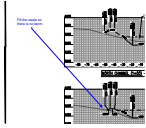
18 (10)



Subject: Arrow
Page Index: 18
Date: 2/13/2022 4:56:59 PM
Author: dsdrice
Color: ■
Layer:
Space:
Page Label: [21] 21 SOUTH CHANNEL SECTIONS

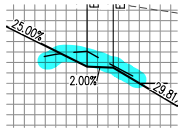


Subject: Arrow
Page Index: 18
Date: 2/13/2022 4:57:22 PM
Author: dsdrice
Color: ■
Layer:
Space:
Page Label: [21] 21 SOUTH CHANNEL SECTIONS

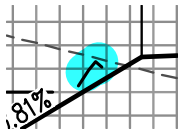


Subject: Callout
Page Index: 18
Date: 2/13/2022 4:57:51 PM
Author: dsdrice
Color: ■
Layer:
Space:
Page Label: [21] 21 SOUTH CHANNEL SECTIONS

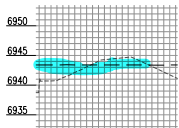
Fill the swale so there is no berm



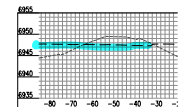
Subject:
Page Index: 18
Date: 2/13/2022 4:59:45 PM
Author: dsdrice
Color: ■
Layer:
Space:
Page Label: [21] 21 SOUTH CHANNEL SECTIONS



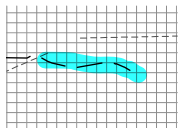
Subject:
Page Index: 18
Date: 2/13/2022 4:59:48 PM
Author: dsdrice
Color: ■
Layer:
Space:
Page Label: [21] 21 SOUTH CHANNEL SECTIONS



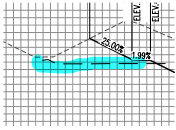
Subject:
Page Index: 18
Date: 2/13/2022 4:59:56 PM
Author: dsdrice
Color: ■
Layer:
Space:
Page Label: [21] 21 SOUTH CHANNEL SECTIONS



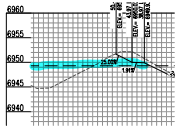
Subject:
Page Index: 18
Date: 2/13/2022 5:00:02 PM
Author: dsdrice
Color: ■
Layer:
Space:
Page Label: [21] 21 SOUTH CHANNEL SECTIONS



Subject:
Page Index: 18
Date: 2/13/2022 5:00:06 PM
Author: dsdrice
Color: ■
Layer:
Space:
Page Label: [21] 21 SOUTH CHANNEL SECTIONS

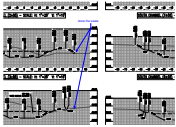


Subject:
Page Index: 18
Date: 2/13/2022 5:01:07 PM
Author: dsdrice
Color: ■
Layer:
Space:
Page Label: [21] 21 SOUTH CHANNEL SECTIONS



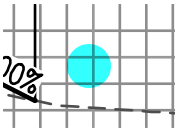
Subject:
Page Index: 18
Date: 2/13/2022 5:01:23 PM
Author: dsdrice
Color: ■
Layer:
Space:
Page Label: [21] 21 SOUTH CHANNEL SECTIONS

19 (3)

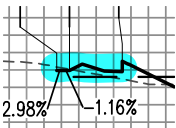


Subject: Callout
Page Index: 19
Date: 2/13/2022 5:07:47 PM
Author: dsdrice
Color: ■
Layer:
Space:
Page Label: [21] 21 SOUTH CHANNEL SECTIONS

show the swale

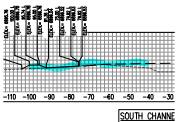


Subject:
Page Index: 19
Date: 2/13/2022 5:08:31 PM
Author: dsdrice
Color: ■
Layer:
Space:
Page Label: [21] 21 SOUTH CHANNEL SECTIONS

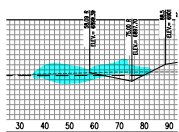


Subject:
Page Index: 19
Date: 2/13/2022 5:08:51 PM
Author: dsdrice
Color: ■
Layer:
Space:
Page Label: [21] 21 SOUTH CHANNEL SECTIONS


21 (3)



Subject:
Page Index: 21
Date: 2/13/2022 5:09:21 PM
Author: dsdrice
Color: ■
Layer:
Space:
Page Label: [21] 21 SOUTH CHANNEL SECTIONS



Subject:
Page Index: 21
Date: 2/13/2022 5:09:41 PM
Author: dsdrice
Color: ■
Layer:
Space:
Page Label: [21] 21 SOUTH CHANNEL SECTIONS



Subject:
Page Index: 21
Date: 2/13/2022 5:10:11 PM
Author: dsdrice
Color: ■
Layer:
Space:
Page Label: [21] 21 SOUTH CHANNEL SECTIONS