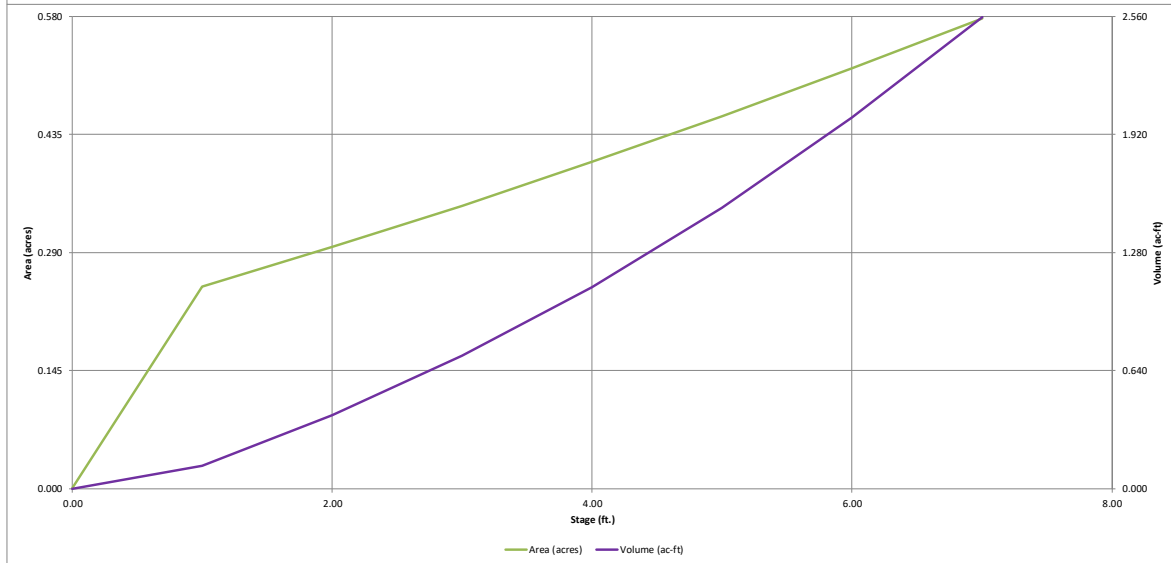
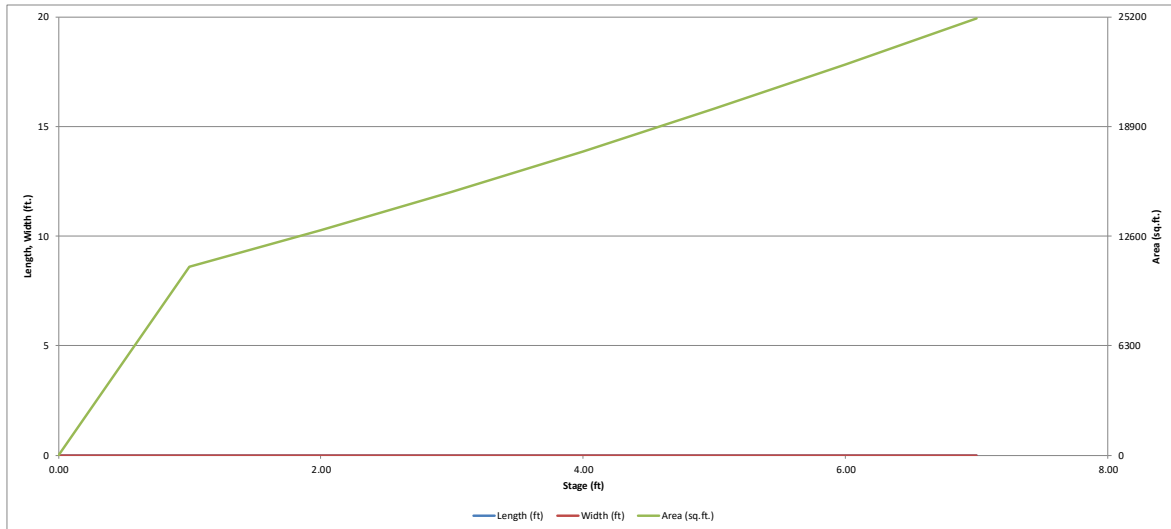


DETENTION BASIN STAGE-STORAGE TABLE BUILDER

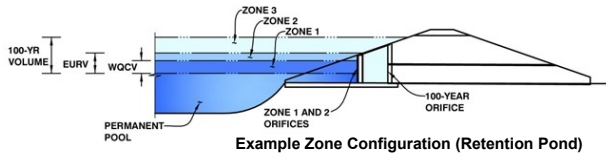
MHFD-Detention, Version 4.06 (July 2022)



DETENTION BASIN OUTLET STRUCTURE DESIGN

MHFD-Detention, Version 4.06 (July 2022)

Project: Falcon Field Filing 2
Basin ID: Pond A (with overdetection)



	Estimated Stage (ft)	Estimated Volume (ac-ft)	Outlet Type
Zone 1 (WQCV)	1.86	0.354	Orifice Plate
Zone 2 (EURV)	4.36	0.884	Orifice Plate
Zone 3 (100-year)	5.85	0.694	Weir&Pipe (Restrict)
Total (all zones)		1.932	

User Input: Orifice at Underdrain Outlet (typically used to drain WQCV in a Filtration BMP)

Underdrain Orifice Invert Depth =	N/A	ft (distance below the filtration media surface)
Underdrain Orifice Diameter =	N/A	inches

Calculated Parameters for Underdrain	
Underdrain Orifice Area =	N/A ft ²
Underdrain Orifice Centroid =	N/A feet

User Input: Orifice Plate with one or more orifices or Elliptical Slot Weir (typically used to drain WQCV and/or EURV in a sedimentation BMP)

Centroid of Lowest Orifice =	0.00	ft (relative to basin bottom at Stage = 0 ft)
Depth at top of Zone using Orifice Plate =	4.36	ft (relative to basin bottom at Stage = 0 ft)
Orifice Plate: Orifice Vertical Spacing =	N/A	inches
Orifice Plate: Orifice Area per Row =	N/A	sq. inches

Calculated Parameters for Plate	
WQ Orifice Area per Row =	N/A ft ²
Elliptical Half-Width =	N/A feet
Elliptical Slot Centroid =	N/A feet
Elliptical Slot Area =	N/A ft ²

User Input: Stage and Total Area of Each Orifice Row (numbered from lowest to highest)

	Row 1 (required)	Row 2 (optional)	Row 3 (optional)	Row 4 (optional)	Row 5 (optional)	Row 6 (optional)	Row 7 (optional)	Row 8 (optional)
Stage of Orifice Centroid (ft)	0.00	1.42	2.84					
Orifice Area (sq. inches)	2.95	2.95	2.00					

	Row 9 (optional)	Row 10 (optional)	Row 11 (optional)	Row 12 (optional)	Row 13 (optional)	Row 14 (optional)	Row 15 (optional)	Row 16 (optional)
Stage of Orifice Centroid (ft)								
Orifice Area (sq. inches)								

User Input: Vertical Orifice (Circular or Rectangular)

	Not Selected	Not Selected	
Invert of Vertical Orifice =	N/A	N/A	ft (relative to basin bottom at Stage = 0 ft)
Depth at top of Zone using Vertical Orifice =	N/A	N/A	ft (relative to basin bottom at Stage = 0 ft)
Vertical Orifice Diameter =	N/A	N/A	inches

Calculated Parameters for Vertical Orific	
Vertical Orifice Area =	N/A
Vertical Orifice Centroid =	N/A

User Input: Overflow Weir (Dropbox with Flat or Sloped Gate and Outlet Pipe OR Rectangular/Trapezoidal Weir and No Outlet Pipe)

	Zone 3 Weir	Not Selected	
Overflow Weir Front Edge Height, Ho =	4.56	N/A	ft (relative to basin bottom at Stage = 0 ft)
Overflow Weir Front Edge Length =	4.30	N/A	feet
Overflow Weir Gate Slope =	0.00	N/A	H:V
Horiz. Length of Weir Sides =	4.30	N/A	feet
Overflow Gate Type =	Type C Gate	N/A	
Debris Clogging % =	50%	N/A	%

Calculated Parameters for Overflow Weir	
Height of Gate Upper Edge, H ₁ =	4.56
Overflow Weir Slope Length =	4.30
Gate Open Area / 100-yr Orifice Area =	9.42
Overflow Gate Open Area w/o Debris =	12.87
Overflow Gate Open Area w/ Debris =	6.43

User Input: Outlet Pipe w/ Flow Restriction Plate (Circular Orifice, Restrictor Plate, or Rectangular Orifice)

	Zone 3 Restrictor	Not Selected	
Depth to Invert of Outlet Pipe =	0.00	N/A	ft (distance below basin bottom at Stage = 0 ft)
Outlet Pipe Diameter =	18.00	N/A	inches
Restrictor Plate Height Above Pipe Invert =	13.00	N/A	inches

Calculated Parameters for Outlet Pipe w/ Flow Restriction Plate	
Outlet Orifice Area =	1.37
Outlet Orifice Centroid =	0.60
Half-Central Angle of Restrictor Plate on Pipe =	2.03

User Input: Emergency Spillway (Rectangular or Trapezoidal)

Spillway Invert Stage =	5.44	ft (relative to basin bottom at Stage = 0 ft)
Spillway Crest Length =	40.00	feet
Spillway End Slopes =	4.00	H:V
Freeboard above Max Water Surface =	1.00	feet

Calculated Parameters for Spillway	
Spillway Design Flow Depth =	0.56
Stage at Top of Freeboard =	7.00
Basin Area at Top of Freeboard =	0.58
Basin Volume at Top of Freeboard =	2.56

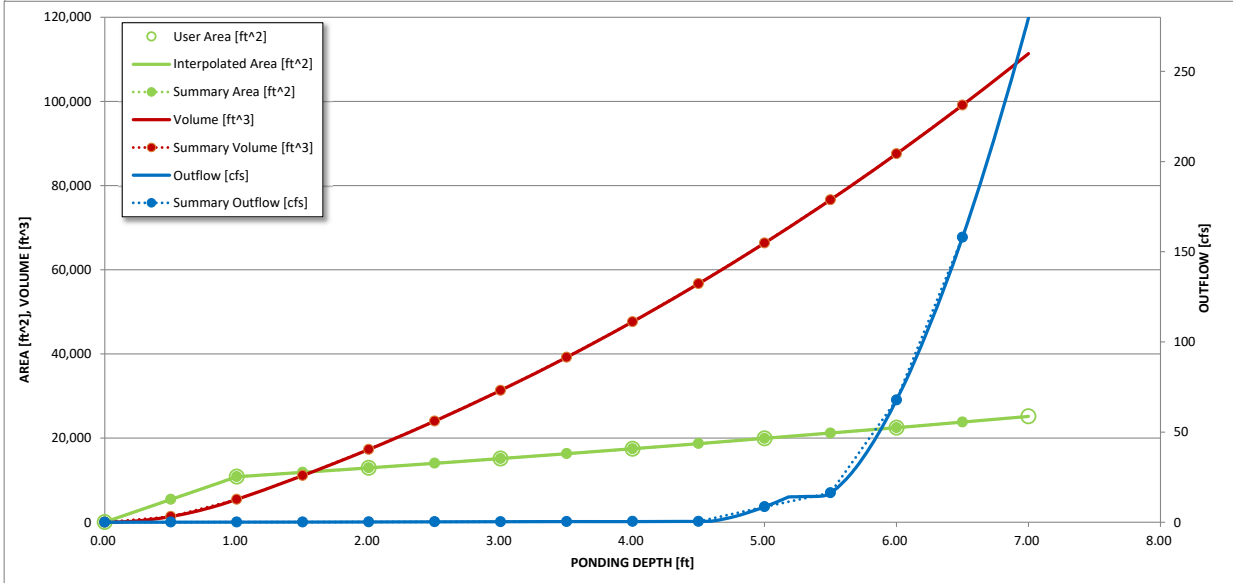
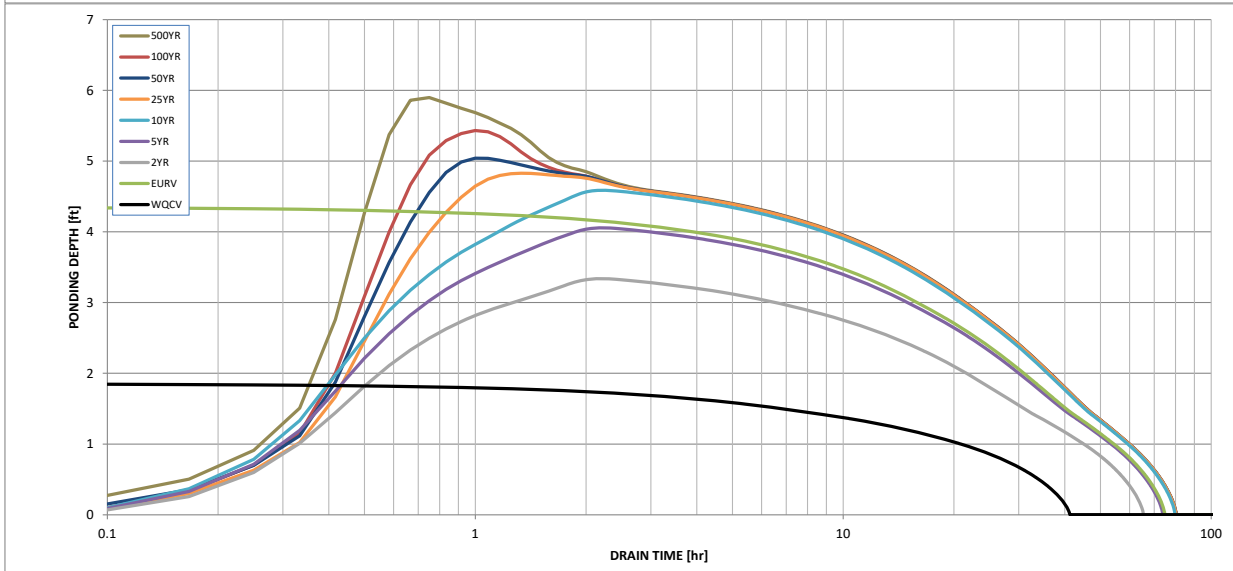
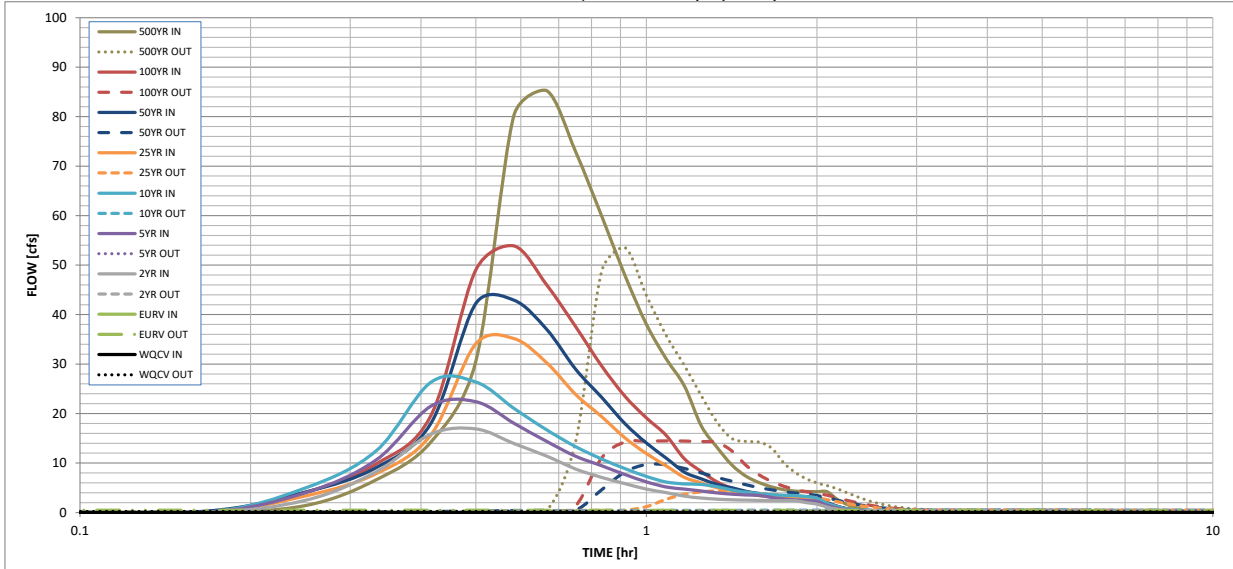
Routed Hydrograph Results

The user can override the default CUHP hydrographs and runoff volumes by entering new values in the Inflow Hydrographs table (Columns W through AF)

	WQCV	EURV	2 Year	5 Year	10 Year	25 Year	50 Year	100 Year
Design Storm Return Period =	N/A	N/A	1.19	1.50	1.75	2.00	2.25	2.52
One-Hour Rainfall Depth (in) =	N/A	N/A	1.19	1.50	1.75	2.00	2.25	2.52
CUHP Runoff Volume (acre-ft) =	0.354	1.238	0.890	1.179	1.410	1.757	2.096	2.523
Inflow Hydrograph Volume (acre-ft) =	N/A	N/A	0.890	1.179	1.410	1.757	2.096	2.523
CUHP Predevelopment Peak Q (cfs) =	N/A	N/A	0.2	0.4	0.6	5.0	9.8	16.1
OPTIONAL Override Predevelopment Peak Q (cfs) =	N/A	N/A						
Predevelopment Unit Peak Flow, q (cfs/acre) =	N/A	N/A	0.01	0.02	0.03	0.26	0.50	0.82
Peak Inflow Q (cfs) =	N/A	N/A	16.9	22.4	26.4	35.2	42.9	53.9
Peak Outflow Q (cfs) =	0.2	0.5	0.4	0.4	0.6	4.3	9.7	14.5
Ratio Peak Outflow to Predevelopment Q =	N/A	N/A	N/A	1.0	1.0	0.9	1.0	0.9
Structure Controlling Flow =	Plate	Plate	Plate	Plate	Overflow Weir 1	Overflow Weir 1	Overflow Weir 1	Outlet Plate 1
Max Velocity through Gate 1 (fps) =	N/A	N/A	N/A	N/A	0.0	0.3	0.7	1.1
Max Velocity through Gate 2 (fps) =	N/A	N/A	N/A	N/A	N/A	N/A	N/A	N/A
Time to Drain 97% of Inflow Volume (hours) =	38	67	59	66	71	70	68	66
Time to Drain 99% of Inflow Volume (hours) =	40	71	63	70	76	76	75	74
Maximum Ponding Depth (ft) =	1.86	4.36	3.34	4.05	4.59	4.83	5.04	5.43
Area at Maximum Ponding Depth (acres) =	0.29	0.42	0.37	0.40	0.43	0.45	0.46	0.48
Maximum Volume Stored (acre-ft) =	0.356	1.242	0.837	1.114	1.336	1.442	1.537	1.725

DETENTION BASIN OUTLET STRUCTURE DESIGN

MHFD-Detention, Version 4.06 (July 2022)



S-A-V-D Chart Axis Override	X-axis	Left Y-Axis	Right Y-Axis
minimum bound			
maximum bound			

DETENTION BASIN OUTLET STRUCTURE DESIGN

Outflow Hydrograph Workbook Filename: _____

Inflow Hydrographs

The user can override the calculated inflow hydrographs from this workbook with inflow hydrographs developed in a separate program.

Time Interval	SOURCE	CUHP	CUHP	CUHP	CUHP	CUHP	CUHP	CUHP	CUHP	CUHP
	TIME	WQCV [cfs]	EURV [cfs]	2 Year [cfs]	5 Year [cfs]	10 Year [cfs]	25 Year [cfs]	50 Year [cfs]	100 Year [cfs]	500 Year [cfs]
5.00 min	0:00:00	0.00	0.00	0.00	0.00	0.00	0.00	0.00	0.00	0.00
	0:05:00	0.00	0.00	0.00	0.00	0.00	0.00	0.00	0.00	0.00
	0:10:00	0.00	0.00	0.00	0.00	0.00	0.00	0.28	0.03	1.40
	0:15:00	0.00	0.00	2.46	4.00	4.97	3.35	4.12	4.09	6.61
	0:20:00	0.00	0.00	8.24	10.64	12.47	7.84	9.07	9.82	14.28
	0:25:00	0.00	0.00	15.85	21.52	26.34	15.74	18.06	19.65	30.57
	0:30:00	0.00	0.00	16.89	22.38	26.37	34.11	42.25	49.03	80.15
	0:35:00	0.00	0.00	13.95	18.04	21.07	35.15	42.93	53.88	85.25
	0:40:00	0.00	0.00	11.38	14.37	16.70	30.26	37.00	45.98	72.90
	0:45:00	0.00	0.00	8.79	11.37	13.31	23.86	28.94	37.55	59.95
	0:50:00	0.00	0.00	7.10	9.46	10.82	19.40	23.29	29.64	47.89
	0:55:00	0.00	0.00	5.82	7.66	8.88	15.07	17.95	23.48	38.04
	1:00:00	0.00	0.00	4.75	6.19	7.28	11.91	14.03	19.11	31.08
	1:05:00	0.00	0.00	4.02	5.16	6.17	9.44	11.01	15.61	25.60
	1:10:00	0.00	0.00	3.30	4.74	5.79	7.11	8.16	10.87	17.51
	1:15:00	0.00	0.00	2.93	4.36	5.68	5.99	6.82	8.29	13.13
	1:20:00	0.00	0.00	2.70	3.96	5.21	5.01	5.66	6.18	9.54
	1:25:00	0.00	0.00	2.58	3.71	4.54	4.42	4.99	4.88	7.32
	1:30:00	0.00	0.00	2.50	3.55	4.10	3.79	4.27	4.12	6.03
	1:35:00	0.00	0.00	2.44	3.45	3.81	3.40	3.83	3.61	5.16
	1:40:00	0.00	0.00	2.40	3.02	3.61	3.15	3.54	3.29	4.61
	1:45:00	0.00	0.00	2.39	2.73	3.49	2.99	3.36	3.12	4.33
	1:50:00	0.00	0.00	2.39	2.54	3.40	2.90	3.26	3.06	4.24
	1:55:00	0.00	0.00	1.98	2.42	3.23	2.84	3.20	3.04	4.21
	2:00:00	0.00	0.00	1.70	2.25	2.89	2.82	3.17	3.04	4.21
	2:05:00	0.00	0.00	1.10	1.46	1.88	1.83	2.06	1.97	2.73
	2:10:00	0.00	0.00	0.69	0.92	1.20	1.18	1.32	1.26	1.74
	2:15:00	0.00	0.00	0.43	0.57	0.74	0.73	0.82	0.78	1.08
	2:20:00	0.00	0.00	0.24	0.34	0.44	0.44	0.49	0.47	0.64
	2:25:00	0.00	0.00	0.13	0.20	0.25	0.26	0.28	0.27	0.37
	2:30:00	0.00	0.00	0.05	0.09	0.11	0.12	0.13	0.13	0.17
	2:35:00	0.00	0.00	0.02	0.03	0.03	0.04	0.04	0.04	0.05
	2:40:00	0.00	0.00	0.00	0.00	0.00	0.00	0.00	0.00	0.00
	2:45:00	0.00	0.00	0.00	0.00	0.00	0.00	0.00	0.00	0.00
	2:50:00	0.00	0.00	0.00	0.00	0.00	0.00	0.00	0.00	0.00
	2:55:00	0.00	0.00	0.00	0.00	0.00	0.00	0.00	0.00	0.00
	3:00:00	0.00	0.00	0.00	0.00	0.00	0.00	0.00	0.00	0.00
	3:05:00	0.00	0.00	0.00	0.00	0.00	0.00	0.00	0.00	0.00
	3:10:00	0.00	0.00	0.00	0.00	0.00	0.00	0.00	0.00	0.00
	3:15:00	0.00	0.00	0.00	0.00	0.00	0.00	0.00	0.00	0.00
	3:20:00	0.00	0.00	0.00	0.00	0.00	0.00	0.00	0.00	0.00
	3:25:00	0.00	0.00	0.00	0.00	0.00	0.00	0.00	0.00	0.00
	3:30:00	0.00	0.00	0.00	0.00	0.00	0.00	0.00	0.00	0.00
	3:35:00	0.00	0.00	0.00	0.00	0.00	0.00	0.00	0.00	0.00
	3:40:00	0.00	0.00	0.00	0.00	0.00	0.00	0.00	0.00	0.00
	3:45:00	0.00	0.00	0.00	0.00	0.00	0.00	0.00	0.00	0.00
	3:50:00	0.00	0.00	0.00	0.00	0.00	0.00	0.00	0.00	0.00
	3:55:00	0.00	0.00	0.00	0.00	0.00	0.00	0.00	0.00	0.00
	4:00:00	0.00	0.00	0.00	0.00	0.00	0.00	0.00	0.00	0.00
	4:05:00	0.00	0.00	0.00	0.00	0.00	0.00	0.00	0.00	0.00
	4:10:00	0.00	0.00	0.00	0.00	0.00	0.00	0.00	0.00	0.00
	4:15:00	0.00	0.00	0.00	0.00	0.00	0.00	0.00	0.00	0.00
	4:20:00	0.00	0.00	0.00	0.00	0.00	0.00	0.00	0.00	0.00
	4:25:00	0.00	0.00	0.00	0.00	0.00	0.00	0.00	0.00	0.00
	4:30:00	0.00	0.00	0.00	0.00	0.00	0.00	0.00	0.00	0.00
	4:35:00	0.00	0.00	0.00	0.00	0.00	0.00	0.00	0.00	0.00
	4:40:00	0.00	0.00	0.00	0.00	0.00	0.00	0.00	0.00	0.00
	4:45:00	0.00	0.00	0.00	0.00	0.00	0.00	0.00	0.00	0.00
	4:50:00	0.00	0.00	0.00	0.00	0.00	0.00	0.00	0.00	0.00
	4:55:00	0.00	0.00	0.00	0.00	0.00	0.00	0.00	0.00	0.00
	5:00:00	0.00	0.00	0.00	0.00	0.00	0.00	0.00	0.00	0.00
	5:05:00	0.00	0.00	0.00	0.00	0.00	0.00	0.00	0.00	0.00
	5:10:00	0.00	0.00	0.00	0.00	0.00	0.00	0.00	0.00	0.00
	5:15:00	0.00	0.00	0.00	0.00	0.00	0.00	0.00	0.00	0.00
	5:20:00	0.00	0.00	0.00	0.00	0.00	0.00	0.00	0.00	0.00
	5:25:00	0.00	0.00	0.00	0.00	0.00	0.00	0.00	0.00	0.00
	5:30:00	0.00	0.00	0.00	0.00	0.00	0.00	0.00	0.00	0.00
	5:35:00	0.00	0.00	0.00	0.00	0.00	0.00	0.00	0.00	0.00
	5:40:00	0.00	0.00	0.00	0.00	0.00	0.00	0.00	0.00	0.00
	5:45:00	0.00	0.00	0.00	0.00	0.00	0.00	0.00	0.00	0.00
	5:50:00	0.00	0.00	0.00	0.00	0.00	0.00	0.00	0.00	0.00
	5:55:00	0.00	0.00	0.00	0.00	0.00	0.00	0.00	0.00	0.00
	6:00:00	0.00	0.00	0.00	0.00	0.00	0.00	0.00	0.00	0.00

