

The tracts the Feathergrass HOA were to maintain are to have the drainage facilities needed for these developments. Will your HOA be owing and maintaining the tracts? Impacts filing 5 & 6




Hannah Ridge at Feathergrass Filing No. 5, 6 and 7
Letter of Intent
SF-18-038, SF-18,039, SF-18-040

OWNER:

Feathergrass Investments, LLC
4715 N. Chestnut Street
Colorado Springs, CO 80907
(719) 651-9133

DEVELOPER:

Elite Properties of America, Inc.
6385 Corporate Drive, Suite 200
Colorado Springs, CO 80919
(719) 592-9333



contract to purchase; may be owner at plat recording?

APPLICANT/CONSULTANT:

Classic Consulting Engineers & Surveyors, LLC
619 N. Cascade Ave., Suite 200
Colorado Springs, CO 80903
(719) 785-0790

SITE LOCATION:

All three filings are generally located north and west of Akers Drive and Winslow Park Drive in four previously platted Tracts.



Size:

Filing No. 5: 12.92 Acres
Filing No. 6: 7.94 Acres
Filing No. 7: 15.40 Acres



check acreage against legal on plat

Zoning:

PUD (Existing)

REQUEST:

Applicant requests that the 4 previously platted Tracts HH and JJ (Fil. 5), KK (Fil. 6) and LL (Fil. 7) be replatted to reflect a total of 169 lots. The breakdown per filing is:

- Filing No. 5: 55 Lots
- Filing No. 6: 33 Lots
- Filing No. 7: 81 Lots

Move phasing note below below here so we establish who what and when in the beginning of the LOI. The body is the why... (Note: Regardless of the order of plat redecoration each filing has 2 points of access and meet the DCM).

I think escrow agreements go away with the new fee program

JUSTIFICATION:

The proposed Filings 5, 6 and 7 are the final phases of this previously approved Master Planned Residential Community. The layout of the street network and lotting is unchanged from the previously approved anticipated design with the exception of reducing the overall lot total to accommodate one full spectrum detention facility (with stormwater quality) to address off-site, downstream storm system deficiencies.

The proposed plats within the developing Hannah Ridge at Feathergrass site are proposed in accordance with the approved Hannah Ridge at Feathergrass Preliminary Plan. Development will also be in accordance with the approved Hannah Ridge at Feathergrass PUD Plan. The PUD Guidelines, with which the development will conform, are recorded under Reception Number 208091456.

The proposed development will provide single family residential housing lots. The future park & open space acreage along with a unique "small lot" operation provides for an alternative community type not seen in El Paso County adequate provisions for drainage and utilities and continued build-out of the approved amended Preliminary and PUD plan will enhance the public health, safety and general welfare within this portion of El Paso County. The future northerly park will be constructed with Filing No. 5 construction by the developer.

The owner understands and agrees to certain Conditions of Approval including payment of School Fees, payment of Park Fees, payment of Drainage and Bridge Fees, and payment of road impact fees that now include signal costs, negating the need for an escrow agreement for the Constitution and Hannah Ridge Drive intersection. Required fees will be paid at time of plat recording.

This application meets the final plat submittal requirements, the standards for Divisions of Land in Chapter 7, and the standards for Subdivision in Chapter 8 of the El Paso County Land Development Code (2016). Final Plats are reviewed and approved in consideration of the review criteria found in the El Paso County Land Development Code.

1. *The subdivision is in conformance with the goals, objectives, and policies of the Master Plan.*

The Master Plan is comprised of several elements. One of the elements is the El Paso County Policy Plan (1998), which does not include site-specific land use policies, but establishes broad policies and goals which are intended to serve as a framework for decision-making regarding development of the County. The project satisfies the following relevant policies from the Policy Plan as they specifically relate to this request: **Policy 6.1.3** – Encourage new development which is contagious and compatible with previously developed areas in terms of factors such as density, land use and access. **Policy 6.1.4** – Encourage the logical timing and phasing of development to allow for the efficient and economical provision of facilities and services. **Policy 6.1.2** – Utilize buffer zones to provide mutually compatible transitions between neighborhoods and adjoining development with differing uses or densities. **Policy 6.2.11** – Encourage compatible physical character, density and scale in existing neighborhoods.

The proposed subdivision is consistent with the surrounding residential zoned properties to the north, east and west. The proposed subdivision is adjacent to and is the logical extension of the recently platted Hannah Ridge at Feathergrass Filing No's 1, 2, 3 and 4. A pre-cast wall along the southern boundary of the site will mitigate the impacts to the residential development within this plan from the proposed multi-family and commercial land uses to the south. The proposed subdivision is the continuation of the ongoing Hannah Ridge at Feathergrass development with similar lot sizes and densities as the completed phases of Hannah Ridge as well as existing residential development in the immediate vicinity. The site is not contained within any Small Area Plans of the County. The proposed

multiple subdivisions are proposed (subdivisions are)

The wall is constructed along Akers currently or it will be constructed with filing X by the developer maintained by the HOA

subdivision plat is in compliance with the Parks Master Plan, which does not call for trails or parks in the site vicinity. The proposed subdivision is also in compliance with the Master Plan for Mineral Extraction as no separate mineral estate owners were found for the property and the existing development on surrounding properties is not compatible with any potential mineral extraction operations.

2. *The subdivision is in substantial conformance with the approved preliminary plan.*

The proposed Final Plat is consistent and in conformance with the previously approved 2013 Preliminary Plan Amendment for the Hannah Ridge at Feathergrass development with the only exception being the reduction of lots to accommodate proposed drainage facilities.

3. *The subdivision is consistent with the subdivision design standards and regulations and meets all planning, engineering, and surveying requirements of the County for maps, data, surveys, analyses, studies, reports, plans, designs, documents, and other supporting materials.*

The proposed Final Plat is prepared in accordance with all applicable subdivision design standards.

4. *A sufficient water supply has been acquired in terms of quantity, quality, and dependability for the type of subdivision proposed, as determined in accordance with the standards set forth in the water supply standards [C.R.S. 30-28-133(6)(a)] and the requirements of Chapter 8 of this Code.*

The site is contained within the service area of Cherokee Metropolitan District and the District has agreed to serve the property. The Owner has secured water rights for the district, which are reserved for use in this development. The Office of the State Engineer has reaffirmed adequate water supply for the last four Final Plat applications contained within the operable Preliminary Plan.

5. *A public sewage disposal system has been established and, if other methods of sewage disposal are proposed, the system complies with State and local laws and regulations, [C.R.S. 30-28-133(6)(b)] and the requirements of Chapter 8 of this Code.*

The site is contained within the service area of Cherokee Metropolitan District and the District has agreed to serve the property. The sanitary sewer mains to serve the proposed site will be extended from mains already constructed in Filing No's 1, 2, 3 and 4, which were approved by the District.

6. *All areas of the proposed subdivision which may involve soil or topographical conditions presenting hazards or requiring special precautions have been identified and that the proposed subdivision is compatible with such conditions [C.R.S. 30-28-133(6)(c)].*

A soils report has been prepared for the site and the owner will comply with the recommendations of the report.

7. *Adequate drainage improvements are proposed that comply with State Statute [C.R.S. 30-28-133(3)(c)(VIII)] and the requirements of this Code and the ECM.*

The Hannah Ridge at Feathergrass development has planned a comprehensive drainage system that continues to be developed as each project phase is constructed. Filing No. 5, 6 and 7 will add adequate drainage improvements necessary to serve this subdivision as well as future phases of the project. The drainage improvements will be consistent with the operable Drainage Basin Planning Study (DBPS), The Master Development Drainage Plan (MDDP) for Hannah Ridge at Feathergrass, the Preliminary Drainage Report and the Final Drainage Reports for each subdivision filing.

8. *Legal and physical access is provided to all parcels by public rights-of-way or recorded easement, acceptable to the County in Compliance with this Code and the ECM.*

Each proposed lot on the site will access a public street and there are multiple exit and entry points available for the safety of the future residents. Hannah Ridge Filing No. 5 will provide the northerly extensions of Electronic Drive from Constitution Avenue. This extension will contribute to improved safety of existing Hannah Ridge residents and help to properly distribute traffic to and from the overall

Do you have 2 points of access when recording 5 last?

development. Access also includes routes to Hannah Ridge Drive and Constitution Avenue, Winslow Park Drive to Akers Drive, and Hunter Jumper Drive to Akers Drive.

9. *Necessary services, including police and fire protection, recreation, utilities, and transportation systems, are or will be made available to serve the proposed subdivision.*

The site is located within the jurisdiction of the El Paso County Sheriff's Office. The Sheriff's office currently provided police protection for the site and surrounding area. Hannah Ridge at Feathergrass Filing No. 7 is located within two fire protection districts (5 and 6 are with Falcon), the Cimarron Hills Fire Department on the west and the Falcon Fire Protection District on the east. Fire Hydrant locations for the site are being reviewed and approved by both fire departments. Water and Sanitary Sewer infrastructure is being provided by the developer in accordance with Cherokee Metropolitan District standards. The completed development will include natural open space and a park area. Transportation is provided by the adjacent existing and proposed roadway system.

10. *The final plans provide evidence to show that the proposed methods for fire protection comply with Chapter 6 of this Code.*

Hannah Ridge at Feathergrass Filing No. 7 is located within two fire protection districts (5 and 6 are within Falcon), the Cimarron Hills Fire Department on the west and Falcon Fire Protection District on the east. The water main system is designed to provide adequate fire flows at the site as reviewed by Cherokee Metropolitan District. Fire Hydrant locations for the site are being reviewed and approved by both fire departments.

11. *Off-site impacts were evaluated and related off-site improvements are roughly proportional and will mitigate the impacts of the subdivision in accordance with applicable requirements of Chapter 8.*

Off-site transportation and drainage impacts are considered and mitigated by the recommendations of the Final Drainage Report and Traffic Impact Study Update Memo. The owners of the subdivision have constructed Akers Drive and made necessary turn lane improvements on Constitution Avenue. The developer will also make improvements to Constitution Avenue by adding sidewalk along the development frontage. With the recent amendment to the El Paso County Road Impact Fee, a separate escrow for the future signal at Hannah Ridge Drive and Constitution Avenue will no longer be required. The owner has requested the property be admitted to PID #2.

12. *Adequate public facilities or infrastructure, or cash-in-lieu, for impacts reasonably related to the proposed subdivision have been constructed or are financially guaranteed through the SIA so the impacts of the subdivision will be adequately mitigated.*

The Subdivision Improvement Agreement (SIA) includes provision to guarantee construction of the necessary infrastructure. The platting of the site will include the collection of the applicable Drainage Fees, School Fees and Park Fees.

13. *The subdivision meets other applicable sections of Chapter 6 and 8.*

The subdivision meets the requirements of the Land Development Code and previous subdivision plat filings were approved by the BOCC in 2014 and 2016.

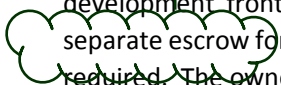
14. *The extraction of any known commercial mining deposit shall not be impeded by this subdivision [C.R.S. 34-1-302(1), et seq.].*

No separate mineral estate owners were found for the property and the existing development on surrounding properties is not compatible with any potential mineral extraction operations.

EXISTING AND PROPOSED FACILITIES, STRUCTURES, ROADS, ETC.:

All adjacent roadway and utility infrastructure are in place to support the next logical phases of development for this previously approved residential community.

this goes away



to be developed before 5... If you provide detail on past you should briefly mention the proposed since you identified this section to include proposed....

Existing offsite roads include Constitution Avenue (160' row) to which this developer has made previous improvements, Akers Drive (80' row) constructed by this owner/developer in cooperation with El Paso County. Other existing facilities include the storm drain line along the north side of Constitution Avenue, the box culvert crossing of Constitution Avenue at Akers Drive and various utility line stub-outs in Akers Drive and Constitution Avenue that were previously constructed by this owner/developer. Hannah Ridge at Feathergrass Filing No. 5 will also include additional improvements to Constitution Avenue at the proposed Electronic Drive intersection.

Existing facilities provided in Hannah Ridge at Feathergrass include Hunter Jumper Drive (60-80' row), Winslow Park Drive (60; row), Hunter Jumper Drive (60' row) and all of Shawnee Drive all as is as well as the associated mainline utilities and utility services for the lots. Storm drainage and stormwater quality facilities were also provided.

Existing facilities provided in adjacent Hannah Ridge at Feathergrass Filing No. 2 include a portion of Hunter Jumper Drive (60-80' row), a portion of Winslow Park Drive (60' row), all of Half Chaps Court (60' row), and a portion of Hannah Ridge Drive (60'-90' row) as well as the associated mainline utilities and utility services for the lots. Storm drain in Hannah Ridge Drive and Half Chaps Court, the Hannah Ridge Drive concrete box culvert, and stormwater quality facilities were also provided.

Facilities provided in Filing No. 3 include a portion of Hunter Jumper Drive (60' row), a portion of Winslow Park Drive (60' row), a portion of Grand Prix Court (50' row), and all of Horsemanship Court (50' row). Filing No. 3 facilities included the associated mainline utilities and utility services for the lots, the major storm drain line that conveys the Sand Creek Tributary 6 storm flows south to the Constitution Avenue channel, and storm drain lines in Hunter Jumper Drive and the necessary stormwater quality facilities.

Facilities provide in Filing No. 4 include the westerly portion of Hunter Jumper Drive (60' row), the westerly portion of Winslow Park Drive (60' row), all of Shawnee Drive (60' row) from Constitution Avenue to Winslow Park Drive, and a portion of Pony Club Lane (50' row). Filing No. 4 facilities include the associated mainline utilities and utility services for the lots, storm drain facilities in Shawnee Drive and the necessary stormwater quality facilities.

Utility Providers:

Water and Wastewater: Cherokee Metro District
Gas: Colorado Springs Utilities
Electrical: Mountain View Electric

APPROXIMATE ACREAGE OF LAND TO BE SET ASIDE AS OPEN SPACE:

The following tracts are proposed:

Filing 5:	Tracts A	23,532sf
	Tracts B	9,880sf
	Tracts C	9,874sf
Filing 6:	Tracts A	73,651sf*
Filing 7:	Tracts A	2,058sf
	Tracts B	63,430sf

*Interim Tract for future development

move this up under the Request because you are requesting lots & tracts and public row with the plat not just lots....

All tracts will be for parks, open space and public utilities and be owned and maintained by the Hannah Ridge Home Owners Association (HOA). The preliminary Plan has provisions for a future park tract to be developed north of Winslow Park Drive with proposed Filing No. 5 with additional natural open space located north of the future park. All the proposed land uses and open spaces are in accordance with the approved Preliminary Plan.

PHASED CONSTRUCTION AND ANTICIPATED DEVELOPMENT SCHEDULE:

Overall development phasing began on the east side of the site between Hunter Jumper Drive and Winslow Park Drive at Akers Drive as Filing No. 1 (2014) and is proceeding from east to west (2013-2017); then to the east side in the area of Akers Drive and Under Saddle Street (2018), then to the west side and finally the north central portion (2018-2020). The park will be constructed as part of Filing No. 5 residential construction. Other open space tracts will be developed with the adjacent residential phases as they occur. Multi-Family phases along Constitution Avenue shall be designed and constructed approximately in 2019. Commercial phases are to be designed and developed as demand dictates. It is anticipated that Filing No. 7 will develop first of the 3 proposed filings.

UTILITIES- WATER AND SEWER:

Move under the Request

Water and sewer will be provided by Cherokee Metropolitan District. The district has provided a detailed Service Commitment letter which explains how capacity is available for the planned development. The developer has purchased water rights and transferred these rights to Cherokee Metropolitan District, which has in turn reserved this water for use in the Hannah Ridge at Feather grass development. The developer will construct all streets, utilities and storm drainage improvements. Utilities will be routed underground in the public streets and utility easement per El Paso County design standard. Cherokee Metropolitan District will provide maintenance of proposed water and sewer system.

FIRE PROTECTION:

Hannah Ridge at Feathergrass Filing No. 5 and 6 are located completely within the Falcon Fire Protection District and the District has provided a letter of agreement to serve. Additionally, the overall Hann Ridge development property is located within two fire protection districts, the Cimarron Hills Fire Department on the west and the Falcon Fire Protection District on the east. This boundary between the two is located just east of the Hannah Ridge at Feathergrass Filing No. 4 property, extending to the north and south which travels thru the proposed Filing No. 7. In practice, both fire districts respond to incidents in the border area.

PROPOSED USES, RELATIONSHIP BETWEEN USES AND DENSITIES:

Single-Family parcels are adjacent to the site on the west and south. Existing single-family residential development exist to the west and northwest on the opposite side of the adjacent Rock Island Trail. Densities of this proposal are comparable to densities to the existing surrounding subdivisions.

LANDSCAPING AND BUFFERING:

Frontage of Akers Drive will be landscaped in accordance with the approved PUD plan. Landscape trees will be planted and pre-cast concrete wall will be constructed along the west side of Akers Drive.

Street right-of-way's and entries will also be landscaped as indicated on the PUD Plan. The landscaping, wall and open space tracts are to be installed by the Developer of the project and will be maintained by the Communities at Feathergrass Homeowners Association, an existing HOA.

PROPOSED ACCESS LOCATIONS:

Access locations have been previously identified by EL Paso County at both Electronic Drive and Akers Drive and along Winslow Park Drive. All proposed access points is full movement. A Traffic Impact Study update memo for the proposed development is provided with this application.

are

Update the resolution to 18-471 (this incorporated the intersection program)

TRAFFIC IMPACT FEES:

This development is subject to fees established by the El Paso County Road Impact Fee Program per El Paso County Resolution Number 12-382. The owner is petitioning for inclusion of the new residential lots into the Public Improvements District No. 2 (the 10 mil PID). Single-family Detached dwelling in the 10-mil PID is \$1,221.00. This fee will be paid at the time of building permit issuance. The Hannah Ridge at Feathergrass property is also contained within the Constitution Heights Metropolitan District and lots subject to traffic impact related building permit fees pursuant to a 2009 IGA. The fee in Hannah Ridge at Feathergrass is \$637.15 per single family residential lot to be paid at the building permit issuance. However, the lots in Hannah Ridge at Feathergrass are also eligible for credit in the El Paso County Road Impact Fee Program as established by El Paso County Resolution Number 12-389. The credit is designed to offset the contribution mandated by the IGA as well as amounts already contributed to the County's transportation system in the form of road construction and dedication of right of way for portions of Constitution Avenue and Akers Drive by the developer.

A summary of the fees for each single-family lot in the subdivision is provided below:

The development enters Public Improvements District No. 2 (the 10 mil PID) and is subject to the requirements thereof. The developer will pay the \$923.00 fee to El Paso County pursuant to the 2009 IGA and Resolution 12-389. The county will reimburse Pikes Peak Rural Transportation Authority from this fee payment. The accrual and use of any credit in the El Paso County Road Impact Fee Program is governed according to Resolution 12-389.

DEVIATION REQUESTS:

A deviation request for the reduction of "K" value for Electronic Drive is proposed and included in this submittal.

Since your making edits please move this to the request area? What plat filing is this request with (please state so it can be reflected in the staff report per Commissioners request that all deviations are identified in the staff report requests)?

Sm/111605/letter of intent

Markup Summary

kcerjan (1)



Subject: Text Box
Page Label: 1
Author: kcerjan
Date: 12/20/2018 12:06:10 PM
Color: ■

SF-18-038, SF-18,039, SF-18-040

dspdparsons (17)



Subject: Callout
Page Label: 2
Author: dsdparsons
Date: 1/16/2019 10:31:52 AM
Color: ■

I think escrow agreements go away with the new fee program




Subject: Callout
Page Label: 7
Author: dsdparsons
Date: 1/16/2019 10:39:28 AM
Color: ■

Update the resolution to 18-471 (this incorporated the intersection program)



Subject: Cloud+
Page Label: 5
Author: dsdparsons
Date: 1/16/2019 10:43:38 AM
Color: ■

move this up under the Request because you are requesting lots & tracts and public row with the plat not just lots....



Subject: Callout
Page Label: 5
Author: dsdparsons
Date: 1/16/2019 10:44:43 AM
Color: ■

You reference the detailed history of recorded plats but are not stating what the filings proposed are to do... This info written regarding previous subs is helpful but the LOI should identify the plats requested. No new roads are proposed with 5.6.7? Above you state filing 5 will build roads but then later you state fil 7 is to be developed before 5... If you provide detail on past you should briefly mention the proposed since you identified this section to include proposed....



Subject: Cloud+
Page Label: 6
Author: dsdparsons
Date: 1/16/2019 10:46:08 AM
Color: ■

Move under the Request




Subject: Callout
Page Label: 1
Author: dsdparsons
Date: 1/16/2019 10:48:09 AM
Color: ■

Move phasing note below below here so we establish who what and when in the beginning of the LOI. The body is the why... (Note: Regardless of the order of plat redecoration each filing has 2 points of access and meet the DCM).



Subject: Callout
Page Label: 6
Author: dsdparsons
Date: 1/16/2019 10:48:44 AM
Color: ■

are



Subject: Callout
Page Label: 7
Author: dsdparsons
Date: 1/16/2019 10:53:38 AM
Color: ■

Since your making edits please move this to the request area? What plat filing is this request with (please state so it can be reflected in the staff report per Commissioners request that all deviations are identified in the staff report requests)?

1 - knowledge compare physical character, density and scale in most important subdivisions to determine if the surrounding residential character is being maintained. The proposed subdivision is adjacent to and to the right of Hannah Ridge at Feathergrass (Filing No. 1, 2, 3, and 4). A pre-cert copy of the site plan and plat for the proposed subdivision is attached to the staff report.

Subject: Callout
Page Label: 2
Author: dsdparsons
Date: 1/16/2019 10:55:16 AM
Color: ■

multiple subdivisions are proposed (subdivisions are)

Multiple subdivisions are proposed (subdivisions are)

1, 2, 3 and 4. A pre-cert wall along the southern residential development within the plan from the site to the north side of the proposed subdivision in the Feathergrass development. The wall is currently maintained by the HOA.

Subject: Callout
Page Label: 2
Author: dsdparsons
Date: 1/16/2019 10:56:11 AM
Color: ■

The wall is constructed along Akers currently or it will be constructed with filing X by the developer maintained by the HOA

residents. Hannah Ridge Filing No. 5 will prohibit construction. This extension will contribute and help to properly distribute traffic to

Subject: Callout
Page Label: 3
Author: dsdparsons
Date: 1/16/2019 10:57:19 AM
Color: ■

Do you have 2 points of access when recording 5 last?

Do you have 2 points of access when recording 5 last?

11. SDOT requests were provided to both fire departments. The SDOT requests were provided to the Fire Department and all of the Fire Department requests were included in the Final Drainage Report. The Fire Department requests were included in the Final Drainage Report. The Fire Department requests were included in the Final Drainage Report.

Subject: Cloud+
Page Label: 4
Author: dsdparsons
Date: 1/16/2019 10:58:11 AM
Color: ■

this goes away

1. The proposed subdivision is adjacent to and to the right of Hannah Ridge at Feathergrass (Filing No. 1, 2, 3, and 4). A pre-cert copy of the site plan and plat for the proposed subdivision is attached to the staff report.

Subject: Cloud+
Page Label: 1
Author: dsdparsons
Date: 1/16/2019 4:55:42 PM
Color: ■

1. The proposed subdivision is adjacent to and to the right of Hannah Ridge at Feathergrass (Filing No. 1, 2, 3, and 4). A pre-cert copy of the site plan and plat for the proposed subdivision is attached to the staff report.

Subject: Cloud+
Page Label: 1
Author: dsdparsons
Date: 1/16/2019 4:56:16 PM
Color: ■

check acreage against legal on plat

Hannah Ridge at Feathergrass Filing No. 1, 2, 3 and 4. A pre-cert copy of the site plan and plat for the proposed subdivision is attached to the staff report.

Subject: Cloud+
Page Label: 1
Author: dsdparsons
Date: 1/16/2019 4:57:06 PM
Color: ■

contract to purchase; may be owner at plat recording?

The tracts the Feathergrass HOA were to maintain are to have the drainage facilities needed for these developments. Will your HOA be owing and maintaining the tracts? Impacts filing 5 & 6



Subject: Callout
Page Label: 1
Author: dsdparsons
Date: 1/16/2019 4:59:09 PM
Color: ■

The tracts the Feathergrass HOA were to maintain are to have the drainage facilities needed for these developments. Will your HOA be owing and maintaining the tracts? Impacts filing 5 & 6

C
C
S
A
P
←
S
F
F
F

Subject: Callout
Page Label: 1
Author: dsdparsons
Date: 1/16/2019 4:59:30 PM
Color: 