

BOCC

**RESOLUTION NO. 21-141**

**EL PASO COUNTY BOARD OF COUNTY COMMISSIONERS, STATE OF COLORADO**

**APPROVAL OF THE 12265 HIGHWAY 94 MAP AMENDMENT (REZONING) (CS-20-002)**

**WHEREAS** Udon Holdings, LLC, did file an application with the El Paso County Planning and Community Development Department for an amendment to the El Paso County Zoning Map to rezone for property located within the unincorporated area of the County, more particularly described in Exhibit A, which is attached hereto and incorporated by reference from the RR-5 (Residential Rural) zoning district to the CS (Commercial Service) zoning district; and

**WHEREAS**, a public hearing was held by the El Paso County Planning Commission on March 18, 2021, upon which date the Planning Commission did by formal resolution recommend approval of the subject map amendment application; and

**WHEREAS**, a public hearing was held by this Board on April 13, 2021; and

**WHEREAS**, based on the evidence, testimony, exhibits, consideration of the master plan for the unincorporated area of the County, presentation and comments of the El Paso County Planning and Community Development Department and other County representatives, comments of public officials and agencies, comments from all interested persons, comments by the general public, comments by the El Paso County Planning Commission Members, and comments by the Board of County Commissioners during the hearing, this Board finds as follows:

1. The application was properly submitted for consideration by the Board of County Commissioners.
2. Proper posting, publication, and public notice were provided as required by law for the hearings before the Planning Commission and the Board of County Commissioners of El Paso County.
3. The hearings before the Planning Commission and the Board of County Commissioners were extensive and complete, all pertinent facts, matters and issues were submitted and reviewed, and all interested persons were heard at those hearings.
4. The proposed zoning is in compliance with the recommendations set forth in the Master Plan for the unincorporated area of the county.

5. The proposed land use will be compatible with existing and permitted land uses in the area.
6. The proposed land use does not permit the use of any area containing a commercial mineral deposit in a manner, which would interfere with the present or future extraction of such deposit by an extractor.
7. For the above-stated and other reasons, the proposed Amendment to the El Paso County Zoning Map is in the best interest of the health, safety, morals, convenience, order, prosperity and welfare of the citizens of El Paso County.
8. Changing conditions clearly require amendment to the Zoning Resolutions.

**NOW, THEREFORE, BE IT RESOLVED** the El Paso County Board of County Commissioners hereby approves the petition of Udon Holdings, LLC, to amend the El Paso County Zoning Map to rezone property located in the unincorporated area of El Paso County as described in Exhibit A, which is attached hereto and incorporated by reference, from the RR-5 (Residential Rural) zoning district to the CS (Commercial Service) zoning district;

**BE IT FURTHER RESOLVED** the following conditions and notations shall be placed upon this approval:

**CONDITIONS**


1. The developer shall comply with federal and state laws, regulations, ordinances, review and permit requirements, and other agency requirements. Applicable agencies include but are not limited to: the Colorado Parks and Wildlife, Colorado Department of Transportation, U.S. Army Corps of Engineers and the U.S. Fish and Wildlife Service regarding the Endangered Species Act, particularly as it relates to the Preble's Meadow Jumping Mouse as a listed threatened species.
2. Any future or subsequent development and/or use of the property shall be in accordance with the use, density, and dimensional standards of the CS (Commercial Service) zoning district and with the applicable sections of the Land Development Code and Engineering Criteria Manual.
3. The applicant shall receive approval of a Colorado Department of Transportation (CDOT) access permit prior to scheduling a pre-construction meeting with the El Paso County Planning and Community Development Department Inspections Division.


**NOTATION**

1. If a zone or rezone petition has been disapproved by the Board of County Commissioners, resubmittal of the previously denied petition will not be accepted for a period of one (1) year if it pertains to the same parcel of land and is a petition for a change to the same zone that was previously denied. However, if evidence is presented showing that there has been a substantial change in physical conditions or circumstances, the Planning Commission may reconsider said petition. The time limitation of one (1) year shall be computed from the date of final determination by the Board of County Commissioners or, in the event of court litigation, from the date of the entry of final judgment of any court of record.


AND BE IT FURTHER RESOLVED the record and recommendations of the El Paso County Planning Commission be adopted, except as modified herein.

DONE THIS 13<sup>th</sup> day of April, 2021 at Colorado Springs, Colorado.

ATTN: ST  
By:   
County Clerk & Recorder

The seal of El Paso County, Colorado, is circular with a double-line border. The outer ring contains the text "EL PASO COUNTY" at the top and "COLORADO" at the bottom. The inner circle features a central emblem depicting a landscape with a mountain, a river, and a tree, with the text "EST. 1874" below it.

BOARD OF COUNTY COMMISSIONERS  
OF EL PASO COUNTY, COLORADO

By:   
Chair

**EXHIBIT A**

**LEGAL DESCRIPTION**

**THE NORTHEAST QUARTER OF THE NORTHWEST QUARTER OF SECTION  
18, TOWNSHIP 14 SOUTH,  
RANGE 64 WEST OF THE 6TH PRINCIPAL MERIDIAN, COUNTY OF EL  
PASO, STATE OF COLORADO,  
EXCEPT ANY PORTION THEREOF WITHIN THE RIGHT OF WAY FOR  
HIGHWAY 94.**